

**NOTES**

**BULLDOG RALLY  
NATIONAL 'A'**

20 OCTOBER 2007

TC SS	Location	SS Dist. Miles	Liaison Dist. Miles	Total Dist. Miles	Target Time	1st Car Due
MC 0	Start Oswestry	-	-	-		08:00
ATC 1		-	24.94	24.94	0:50	08:50
<b>SS 1</b>	<b>Dyfnant 1</b>	<b>8.97</b>	-	-		<b>08:53</b>
PC 1	Phone Box on Exit Road	-	-	-		09:12
ATC 2		-	19.87	28.84	0:45	09:47
<b>SS 2</b>	<b>Dyfi Main 1</b>	<b>13.81</b>	-	-		<b>09:50</b>
PC 2	Esgairgeiliog	-	-	-		10:04
TC 2	Service - In	-	12.02	25.83	0:30	10:33
<b>Service A (Dolgellau)</b>		<b>(22.78)</b>	<b>(56.83)</b>	<b>(79.61)</b>		
MC 2	Service - Out	-	-	-		11:13
ATC 3		-	12.71	12.71	0:32	11:45
<b>SS 3</b>	<b>Pantperthog</b>	<b>7.26</b>	-	-		<b>11:48</b>
PC 3	Phone Box on Exit Road	-	-	-		11:57
ATC 4		-	13.72	20.98	0:35	12:30
<b>SS 4</b>	<b>Dyfi Main 2</b>	<b>13.81</b>	-	-		<b>12:33</b>
PC 4	Esgairgeiliog	-	-	-		12:47
TC 4	Service - In	-	12.02	25.83	0:30	13:16
<b>Service B (Dolgellau)</b>		<b>(21.07)</b>	<b>(38.45)</b>	<b>(59.52)</b>		
MC 4	Service - Out	-	-	-		13:56
ATC 5		-	14.24	14.24	0:35	14:31
<b>SS 5</b>	<b>Gartheiniog</b>	<b>13.93</b>	-	-		<b>14:34</b>
PC 5	Aberangell	-	-	-		14:50
ATC 6		-	15.33	29.26	0:36	15:23
<b>SS 6</b>	<b>Dyfnant 2</b>	<b>7.74</b>	-	-		<b>15:26</b>
PC 6	Old Forest Office	-	-	-		15:45
MC 6	Finish - Oswestry	-	24.33	32.07	0:55	16:28
		<b>(21.67)</b>	<b>(53.90)</b>	<b>(75.57)</b>		
<b>TOTAL</b>		<b>65.52</b>	<b>149.18</b>	<b>214.70</b>		

©Rallymaps 2007

Times shown are for 1st car due in the National 'A' Rally  
Details correct at time of going to print.



# BULLDOG RALLY 2007 Overview Map

**NATIONAL 'B'**  
do not do  
SS 3 + SS 4

**START / FINISH**

**SERVICE PARK**

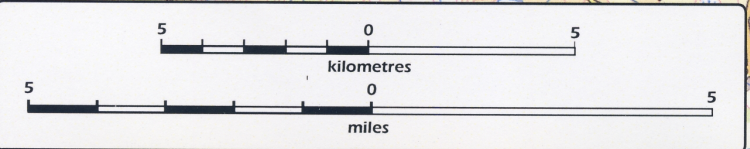
**SS 5**  
Gartheiniog  
13.93 miles

**SS 1**  
Dyfnant 1  
8.97 miles

**SS 6**  
Dyfnant 2  
7.74 miles

**SS 2/4**  
Dyfi Main  
13.81 miles

**SS 3**  
Pantperthog  
7.26 miles



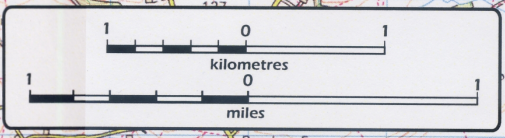
This product includes mapping data licenced from the Ordnance Survey with the permission of the Controller of Her Majesty's Stationary Office. All rights reserved. Licence Number PU 100016303  
MAPS PREPARED BY RALLYMAPS  
This book is subject to copyright and may not be reproduced without prior, written permission



This product includes mapping data licensed from the Ordnance Survey with the permission of the Controller of Her Majesty's Stationery Office. All rights reserved. Licence Number PU 100018303

**MAPS PREPARED BY RALLYMAPS**

This book is subject to copyright and may not be reproduced without prior, written permission





This product includes mapping data licenced from the Ordnance Survey with the permission of the Controller of Her Majesty's Stationery Office. All rights reserved. Licence Number PU 100018303

MAPS PREPARED BY RALLYMAPS


This book is subject to copyright and may not be reproduced without prior, written permission

**SS 1 Dyfnant 1**  
08:53 hrs 8.97 miles



**PC 1**  
HAND IN  
TIME CARD

**EMERGENCY SERVICE STARTS**  
Do Not Service on Carriageway





This product includes mapping data licenced from the Ordnance Survey with the permission of the Controller of Her Majesty's Stationary Office. All rights reserved. Licence Number PU 100018303

MAPS PREPARED BY RALLYMAPS

This book is subject to copyright and may not be reproduced without prior, written permission

**SERVICE PARK DOLGELLAU**

<b>A</b>	<b>B</b>
TC2 10:33 20 mins	TC4 13:16 20 mins


**NATIONAL 'B' RALLY**  
to Service B  
after SS 2

**SS 2 Dyfi Main 1**  
09:50 hrs 13.81 miles

**EMERGENCY SERVICE ENDS**

**EMERGENCY SERVICE in Forest Office Yard**

**PC 2**  
HAND IN TIME CARD



**5**



This product includes mapping data licensed from the Ordnance Survey with the permission of the Controller of Her Majesty's Stationery Office. All rights reserved. Licence Number PU 100018303

**MAPS PREPARED BY RALLYMAPS**

This book is subject to copyright and may not be reproduced without prior written permission

**THIS PAGE NOT  
REQUIRED BY  
NATIONAL 'B' RALLY**

**MC2  
REGROUP**

**SERVICE PARK  
DOLGELLAU**

A		B	
TC2	10:33	TC4	13:16
20 mins		20 mins	

**SS 3 Pantperthog  
11:48 hrs  
7.26 miles**

**SS 4 Dyfi Main 2  
12:33 hrs  
13.81 miles**

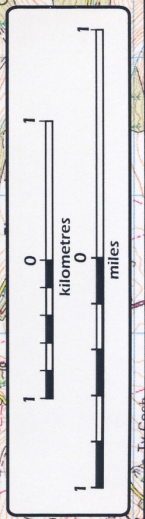
**EMERGENCY  
SERVICE ENDS**

**EMERGENCY  
SERVICE STARTS**

**PC 4  
HAND IN  
TIME CARD**

**PC 3  
HAND IN  
TIME CARD**

**EMERGENCY  
SERVICE  
in  
Forest Office Yard**





This product includes mapping data licensed from the Ordnance Survey with the permission of the Controller of Her Majesty's Stationery Office. All rights reserved. Licence Number PU 100018303  
MAPS PREPARED BY RALLYMAPS  
This book is subject to copyright and may not be reproduced without prior, written permission

**MC 4**  
**REGROUP**

**SERVICE PARK**  
**DOLGELLAU**

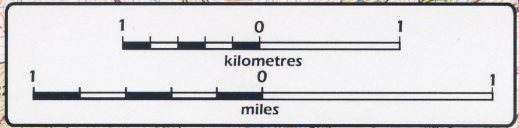
<b>A</b>	<b>B</b>
TC 2 10:33 20 mins	TC 4 13:16 20 mins

**SS 5 Gartheiniog**  
14:34 hrs 13.93 miles

**PC 5**  
HAND IN TIME CARD

**EMERGENCY SERVICE**

**EMERGENCY SERVICE STARTS**  
Do Not Service on Carriageway





This product includes mapping data licenced from the Ordnance Survey with the permission of the Controller of Her Majesty's Stationery Office. All rights reserved. Licence Number PU 100018303

**MAPS PREPARED BY RALLYMAPS**

This book is subject to copyright and may not be reproduced without prior, written permission

**SS 6 Dyfnant 2**  
15:26 hrs 7.74 miles

**PC 6**  
HAND IN TIME CARD

**EMERGENCY SERVICE on Forest Track**

**EMERGENCY SERVICE ENDS**





This product includes mapping data licenced from the Ordnance Survey with the permission of the Controller of Her Majesty's Stationery Office. All rights reserved. Licence Number PU 100018303  
**MAPS PREPARED BY RALLYMAPS**  
This book is subject to copyright and may not be reproduced without prior, written permission



# OSWESTRY / CROESOSWALLT

OSWESTRY DISTRICT

