


The Rally Bulldog

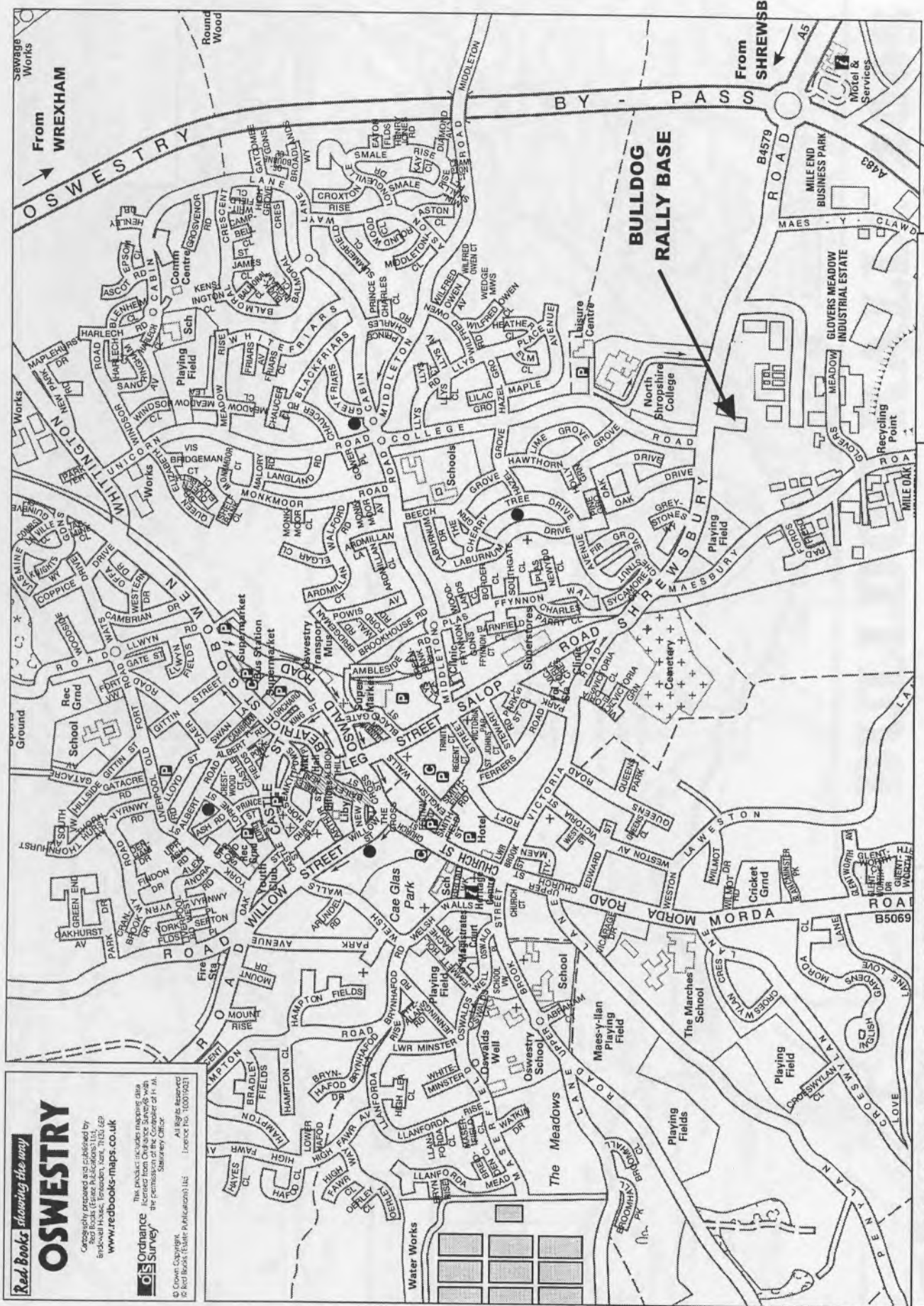
22nd OCTOBER 2005

SERVICE PACK



CONTENTS

	PAGE
□ OSWESTRY MAP	1
□ SERVICE VAN ROUTE MAP	2
□ TULIP SERVICE ROUTE AND SERVICE AREA MAP	3
□ NOTES FOR SERVICE CREWS, SERVICING & SERVICE AREAS	9
□ RALLY ROUTE BY MAP REFERENCE	10
□ STAGE MAPS	11



To STAGE 1 & SERVICE

NOT TO SCALE

BULLDOG RALLY 2005

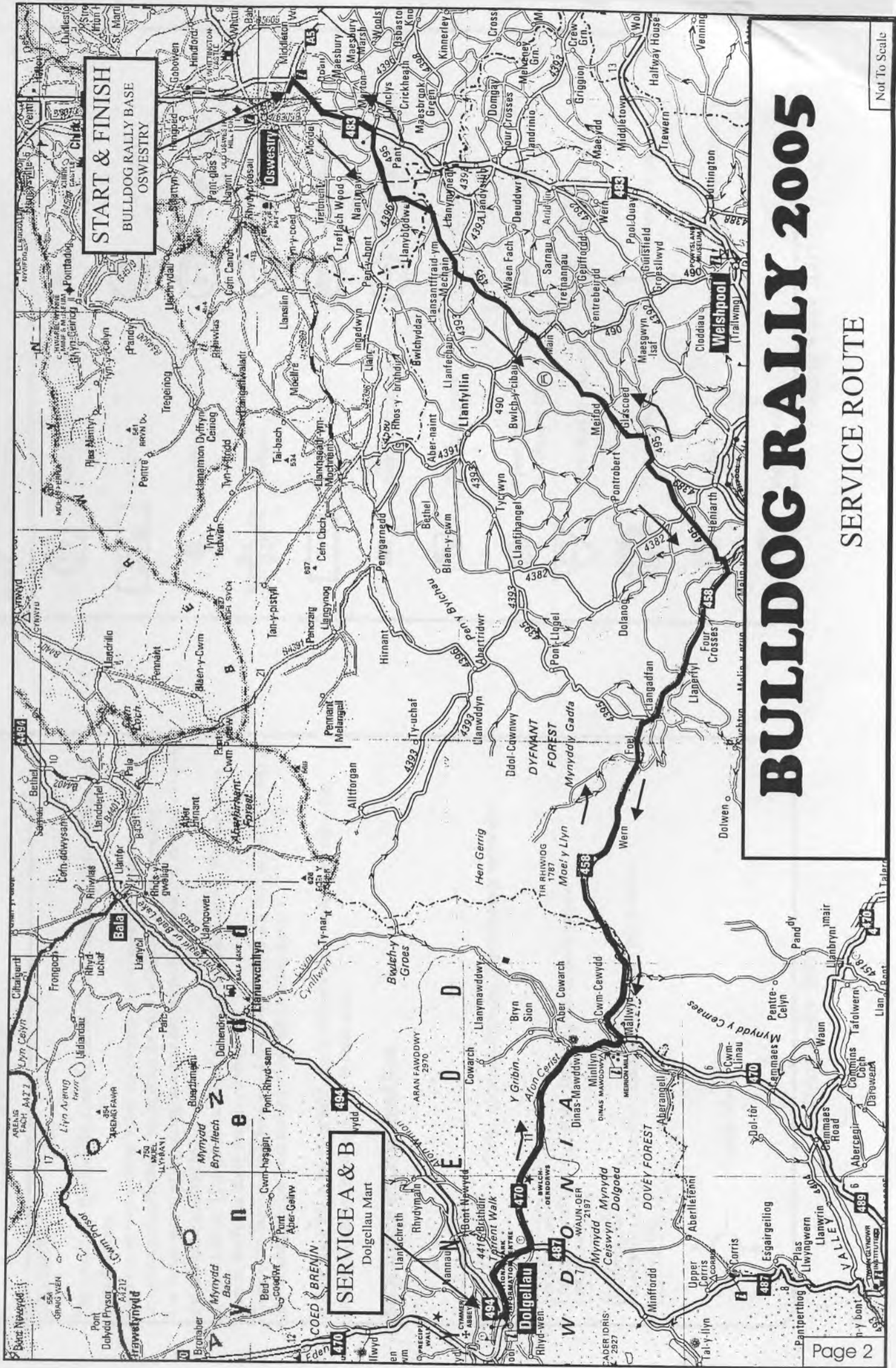
Rad. Books *Showing the way*

OSWESTRY

Copyright © 2005 by Rad Books, an imprint of Red Books Publications Ltd, 100, The Parade, Exeter, Devon, EX1 1PU, UK. www.redbooks-maps.co.uk

This data set includes mapping data licensed from Ordnance Survey with the permission of Ordnance Survey. Ordnance Survey is a registered trademark of Ordnance Survey Limited.

© Crown Copyright
© Red Books (Trade Publications) Ltd. Licence No. 100792821



START & FINISH
 BULLDOG RALLY BASE
 OSWESTRY

SERVICE A & B
 Dolgellau Mart

BULLDOG RALLY 2005

SERVICE ROUTE

Not To Scale

Introduction

The Road book describes the route for the whole rally, including Special Stages, by 'tulip' diagrams.

Junctions on road sections where the route is obvious have not been included, competitors should simply continue on the road on which they are travelling.

The names quoted as appearing on a sign post were those present at the time of survey and cannot be guaranteed.

All speed limits, 'Give Way' and 'Stop' junctions have been shown. Please observe them as the Police know you are coming.

Please drive carefully and quietly on Public roads, especially near to forests as they are narrow and there are local residents who will be using them.

A thick black line in the right hand side of the information column indicates that Emergency service is not permitted in these areas.


Key to symbols used in the Road Book



'Tulip'. Approach from dot. Depart towards arrowhead.






















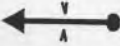



Sign Post - Enclosing directions to follow.



Sign Post - Enclosing directions **not** to follow.



Traffic Island.




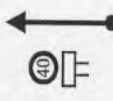
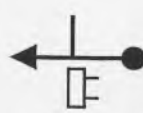
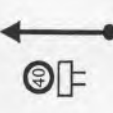
	Radio Point		Service
	Doctor		Time Control
	Traffic Lights		Passage Control
	Bridge		Stage Start Control
	Village or Town		Flying finish
	House or building		Stage Finish Control
	Telephone kiosk		Care
	Speed limit in miles per hour		Great Care
	Give Way to main road		Extreme Care
	Stop at junction		Brow or crest
	No Entry		Two way rally traffic
	Petrol available		

BULLDOG RALLY BASE, OSWESTRY		PAGE		4a	
TO		DISTANCE		48.32 MILES	
DOLGELLAU, SERVICE A		1st CAR DUE		10:46 Hrs	
MILES		MILES		MILES	
TOTAL	INTERVAL	TOTAL	INTERVAL	TOTAL	to TC
0.00	0.00	0.00	0.00	48.32	
0.51	0.51	0.51	0.51	47.81	
1.57	1.06	1.57	1.06	46.75	
3.96	2.39	3.96	2.39	44.36	
4.19	0.23	4.19	0.23	44.13	
6.06	1.87	6.06	1.87	42.26	





Bulldog Rally 2005

BULLDOG RALLY BASE, OSWESTRY		PAGE		4b	
TO		DISTANCE		48.32 MILES	
DOLGELLAU, SERVICE A		1st CAR DUE		10:46 Hrs	
MILES		MILES		MILES	
TOTAL	INTERVAL	TOTAL	INTERVAL	TOTAL	to TC
8.44	2.38	8.44	2.38	39.88	
9.19	0.75	9.19	0.75	39.13	
11.96	2.77	11.96	2.77	36.36	
12.14	0.18	12.14	0.18	36.18	
15.11	2.97	15.11	2.97	33.21	
16.86	1.75	16.86	1.75	31.46	

Bulldog Rally 2005

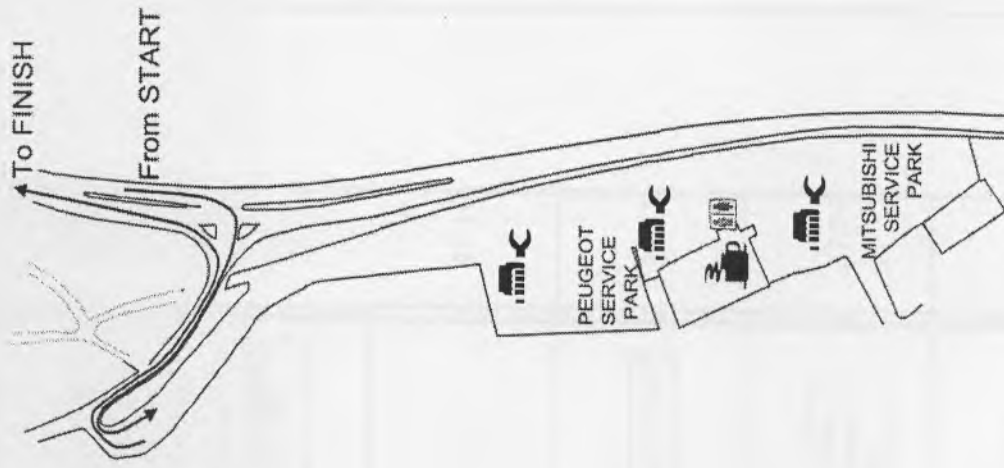
BULLDOG RALLY BASE, OSWESTRY			5a	
TO DOLGELLAU, SERVICE A			PAGE	48.32 MILES
			DISTANCE	10:46 Hrs
MILES		MILES to TC		
TOTAL	INTERVAL			
17.56	0.70		DOLGELLAU A495 MACHYNLLETH	30.76
21.36	3.80		DOLGELLAU A495 MACHYNLLETH	26.96
24.63	3.27		LLANERFYL	23.69
26.55	1.92		LLANGADFAN	21.77
26.81	0.26		DOLGELLAU A458 MACHYNLLETH	21.51
27.92	1.11		FOEL	20.40

Bulldog Rally 2005

BULLDOG RALLY BASE, OSWESTRY			5b	
TO DOLGELLAU, SERVICE A			PAGE	48.32 MILES
			DISTANCE	10:46 Hrs
MILES		MILES to TC		
TOTAL	INTERVAL			
37.55	20.69		DOLGELLAU A470	10.77
38.37	0.82		DINAS MAWDDWY	9.95
48.23	9.86		BALA A494	0.09
48.32	0.09		Enter Service Area - DO NOT STOP IN CONTROL	0.00

Bulldog Rally 2005

Service area - Dolgellau



DOLGELLAU, SERVICE B		PAGE		7a	
TO		DISTANCE		47.90 MILES	
BULLDOG RALLY BASE, OSWESTRY		1st CAR DUE		16.50Hrs	
MILES		INFORMATION		MILES to TC	
TOTAL	INTERVAL				
0.00	0.00		LEAVE SERVICE (DO NOT PASS THROUGH THE CONTROL AREA)	47.90	
0.09	0.09		MACYNLLETH (A487) LLANGURIG A470	47.81	
0.74	0.65			47.16	
9.18	8.44		DINAS-MAWDDWY	38.72	
10.71	1.53		TRALLWNG WELSHPOOL A458	37.19	
19.89	9.18		FOEL	28.01	

Bulldog Rally 2005

DOLGELLAU, SERVICE B		PAGE		7b	
TO		DISTANCE		47.90 MILES	
BULLDOG RALLY BASE, OSWESTRY		1st CAR DUE		16.50Hrs	
MILES		INFORMATION		MILES to TC	
TOTAL	INTERVAL				
21.27	1.38		SHREWSBURY A458	26.63	
21.37	0.10		LLANGADFAN	26.53	
22.92	1.55		LLANERFYL	24.98	
26.71	3.79		Meifod A495	21.19	
32.42	5.71		MEIFOD	15.48	
38.53	6.11		Llansantffraid -ym-Mechain	9.37	

Bulldog Rally 2005

NOTES FOR SERVICE CREWS

Read these instructions carefully, and exercise care and courtesy when driving through towns and villages on route. Each registered Service Vehicle is issued with a Rally Service Plate which must be affixed to the vehicle's windscreen. This plate will bear the letter 'S' and a number corresponding to that of the competitor receiving the Service Pack where practical.

Each Management vehicle will have similar plate but bearing the prefix 'M', to be fixed to the vehicle and be on display at all times.

Service Crews and Management Crews **MUST** follow the instructions given regarding Service Areas and the route between them. Any Competitor whose Service or Management Vehicle is *observed* in an OUT OF BOUNDS area will be penalised 10 minutes for the first offence and by EXCLUSION from the results for the second offence; any Competitor *receiving assistance* from a Service or Management Vehicle in an OUT OF BOUNDS area will be EXCLUDED on the **first offence** (see Art.17.8).

All the above vehicles will be allowed into the main Service Area.

Time Controls are situated at the exit of each main service area and service crews must follow the instructions of marshals at these controls.

Regrouping will operate in service areas A and B, to close up any gaps and keep the rally together as much as possible. Judges of Fact will be patrolling the road sections and service crews are reminded that their associated competing car may be penalised for any infringement of the servicing regulations - including excessive noise, bad driving manners, etc. (see Art. 17.6).

In the event of their competitor retiring within a special stage, service crews may wait at the start of the stage until it closes and they will then be allowed to enter to retrieve the car under the instruction of the stage commander.

As usual the various Police Authorities will be observing the Rally and speed checks may be expected during the event.

SERVICING & SERVICE AREA

Competitors are reminded that they are responsible for the conduct of their service crews.

ONLY vehicles registered with the organisers and visibly displaying their Service Plate will be allowed to enter the service area.

NO RALLY PLATE - NO ENTRY

SERVICE LOCATION

FIRST CAR DUE TIME ALLOWED

A DOLGELLAU 10.46 hrs. Minimum service time 20 minutes
Entry - 124/735181¹/₂

Servicing in Farmers Mart complex.

Hot food and drinks will be available as well as male & female toilets.

B DOLGELLAU 13.28 hrs. Minimum service time 20 minutes
Entry - 124/735181¹/₂

The designated SERVICE ROUTE

Start at Oswestry to Dolgellau

Turn right out of Bulldog Rally Base, onto B4579 towards A5

A483 from Mile End roundabout to Llynclys

A495 from Llynclys to Melin-y-ddôl

A458 Melin-y-ddôl to Mallwyd

A470 Mallwyd to Dolgellau

A494 to Farmers Mart from A470

Dolgellau to Finish at Oswestry.

A494 from Farmers Mart to A470

A470 from junction A494 to Mallwyd

A458 from Mallwyd to Melin-y-ddôl

A495 from Melin-y-ddôl to Llynclys

A483 from Llynclys to Mile End roundabout

B4579 to Bulldog Rally Base.

SUMMARY OF COMPETITOR'S RALLY MILEAGES

<u>Rally Section</u>	<u>Road Miles</u>	<u>Stage Miles</u>	<u>No. Of Stages</u>
Start to Service A	62	26	2
Service A to Service B	35	26	2
Service B to Finish	60	18	3

ROUTE DEFINED BY REFERENCE

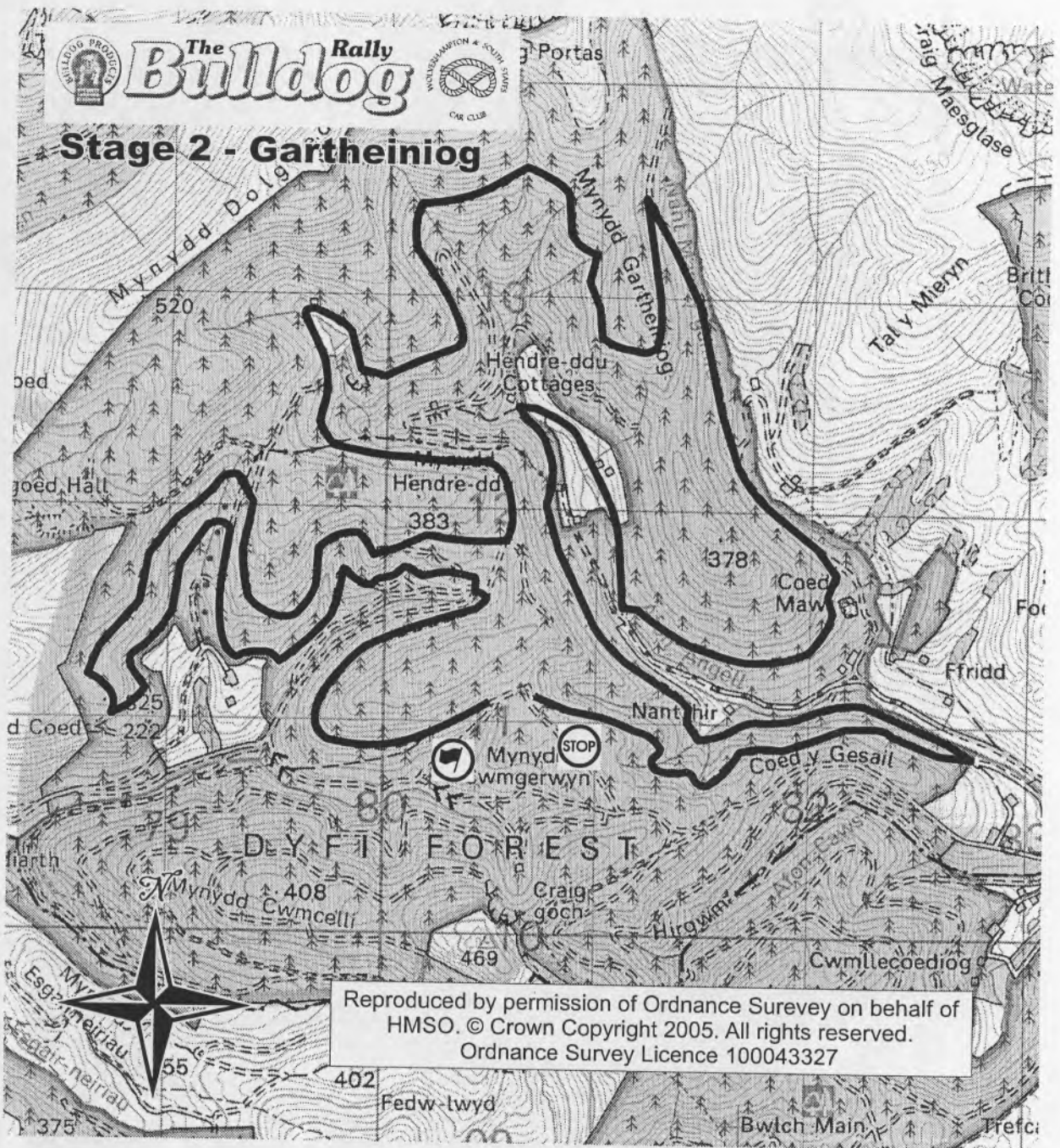
ROUTE INFORMATION	MAP REFERENCE	APP	DEP	Car 1 due
MC0	126/	300287	N	08:00
via		309286	W SW	
via		219202	E W	
via	125/	035182	NE S	
via		010178	SE NW	
via		996179	N E	
ATC1 Stage 1 – Dyfnant 1		000179	W	08:53
FTC1		955½167	S	
via		954½164½	NE SE	
via		977131	NW NE	
PC1		988133	W SE	
via		845½099	SE NW	
via		832104	SE W	
via		811106	E NW	
ATC2 Stage 2 – Gartheiniog		805111	NE	09:51
FTC2		813109	NW	
via		810½106	E S	
via		804½106	SE W	
PC2	124/	777½103½	NE S	
via		754075	NE NW	
TC2 Service A – Dolgellau		735181½	SW	10:46
MC2 Dolgellau service out		735181½	SW	
via		845½099	SE NW	
via		832104	SE W	
ATC3 Stage 3 – Dyfi Main		813104½	N	12:08
FTC3		770067	SW	
PC3		757060	NE NW	
via		755060	NE SE	
via	135/	748042½	E N	
ATC4 Stage 4 – Pantperthog		747½045	S	12:42
FTC4	124/	744½055½	SE	
via		749½050	N	
PC4	135/	748042½	N E	
TC4 Service B - Dolgellau	124/	735181½	SW	13:28
MC4 Dolgellau service out		735181½	NE	
via	125/	906324	SW SE	
ATC5 Stage 5 - Llangywer		925½309	NW	14:47
FTC5		955½322	NE	
PC5		956329½	SW SE	
via		966½324	W S	
ATC6 Stage 6 - Penllyn		970320½	NW SE	15:05
FTC6		953300	S	
via		964242	NW E	
via		035182	NW S	
PC6		014½174½	SE NW	
via		996179	N E	
ATC7 Stage 7 – Dyfnant 2		000179	W	15:56
FTC7		017150	E	
PC7		032156	SW NE	
via		172184	NW NE	
via		282241	NW NE	
via		309286	SW W	
MC7 Finish control	126/	300287	N	16:54



The Bulldog Rally



Stage 2 - Gartheiniog



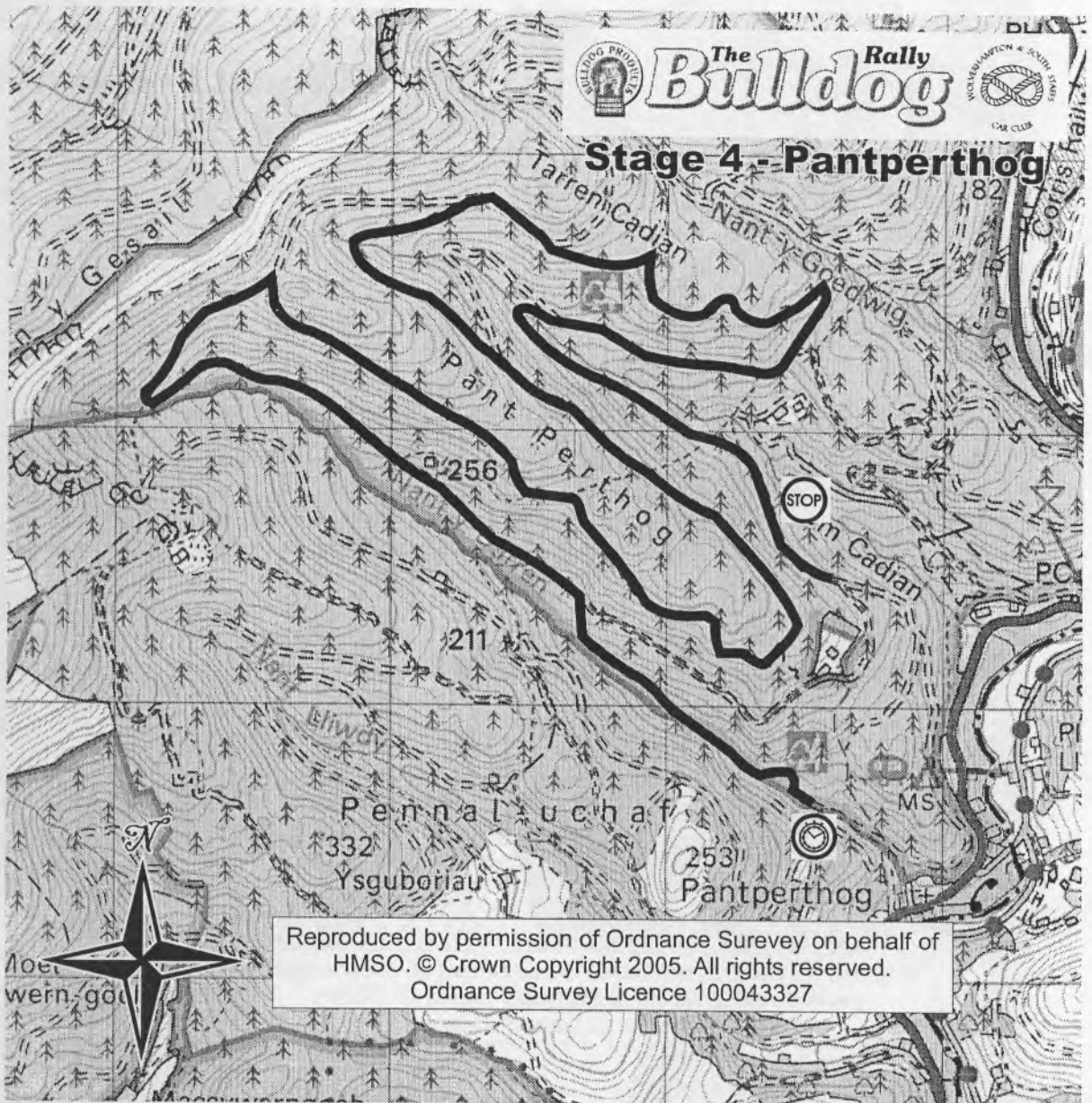
Reproduced by permission of Ordnance Survey on behalf of
 HMSO. © Crown Copyright 2005. All rights reserved.
 Ordnance Survey Licence 100043327



The **Bulldog** Rally



Stage 4 - Pantperthog



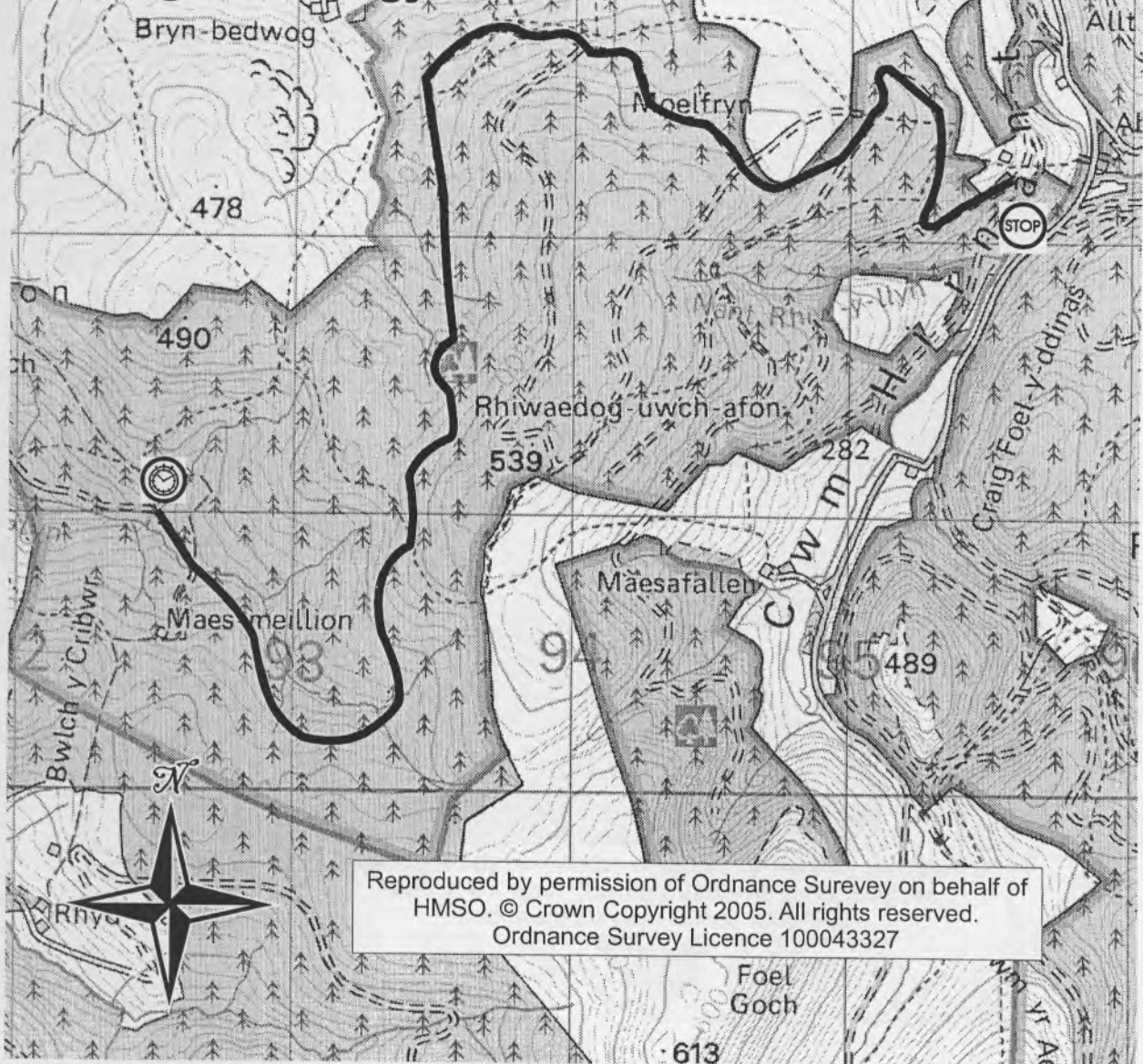
Reproduced by permission of Ordnance Survey on behalf of HMSO. © Crown Copyright 2005. All rights reserved. Ordnance Survey Licence 100043327



The Bulldog Rally



Stage 5 - Llångywer



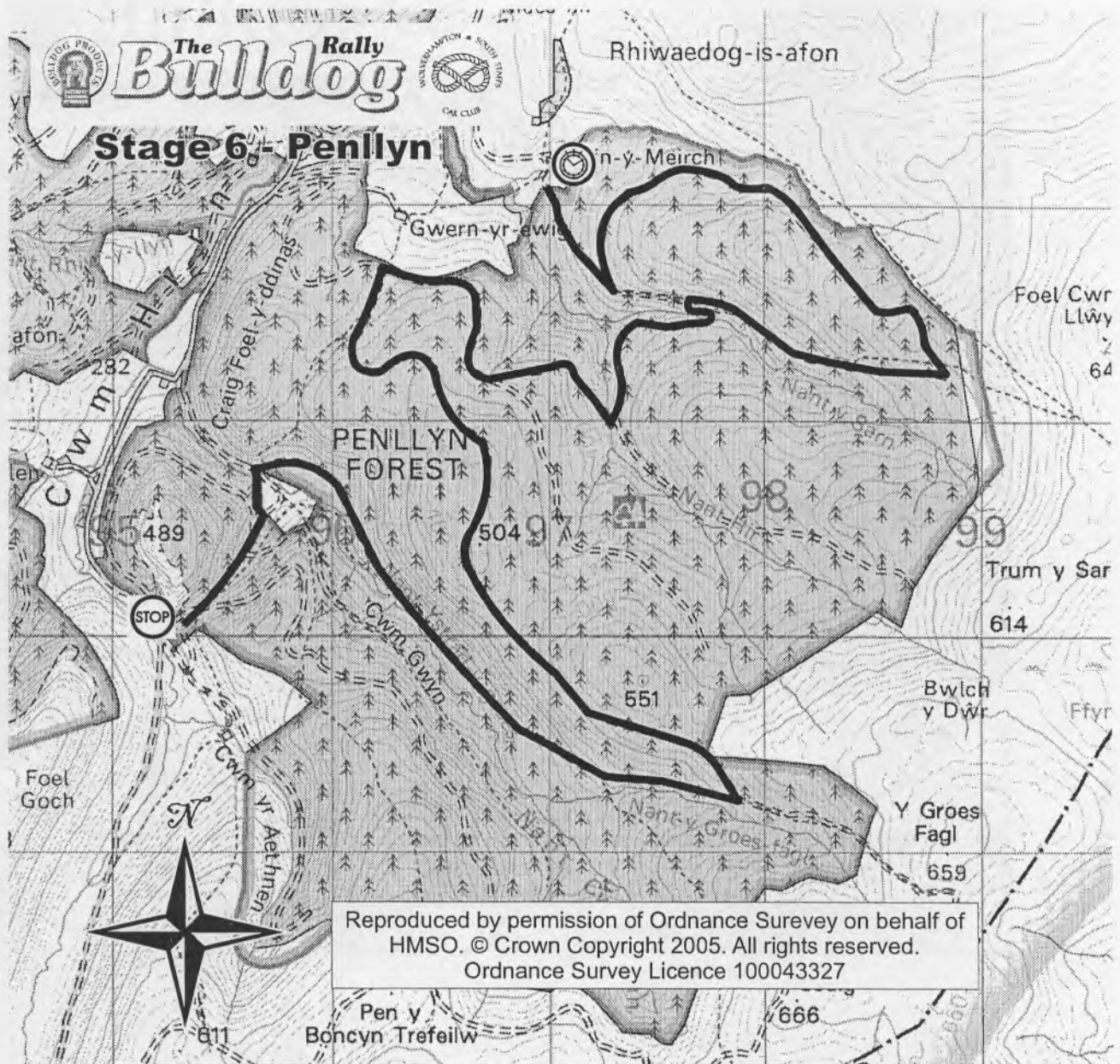
Reproduced by permission of Ordnance Surevey on behalf of HMSO. © Crown Copyright 2005. All rights reserved. Ordnance Survey Licence 100043327



The Bulldog Rally



Stage 6 - Penllyn



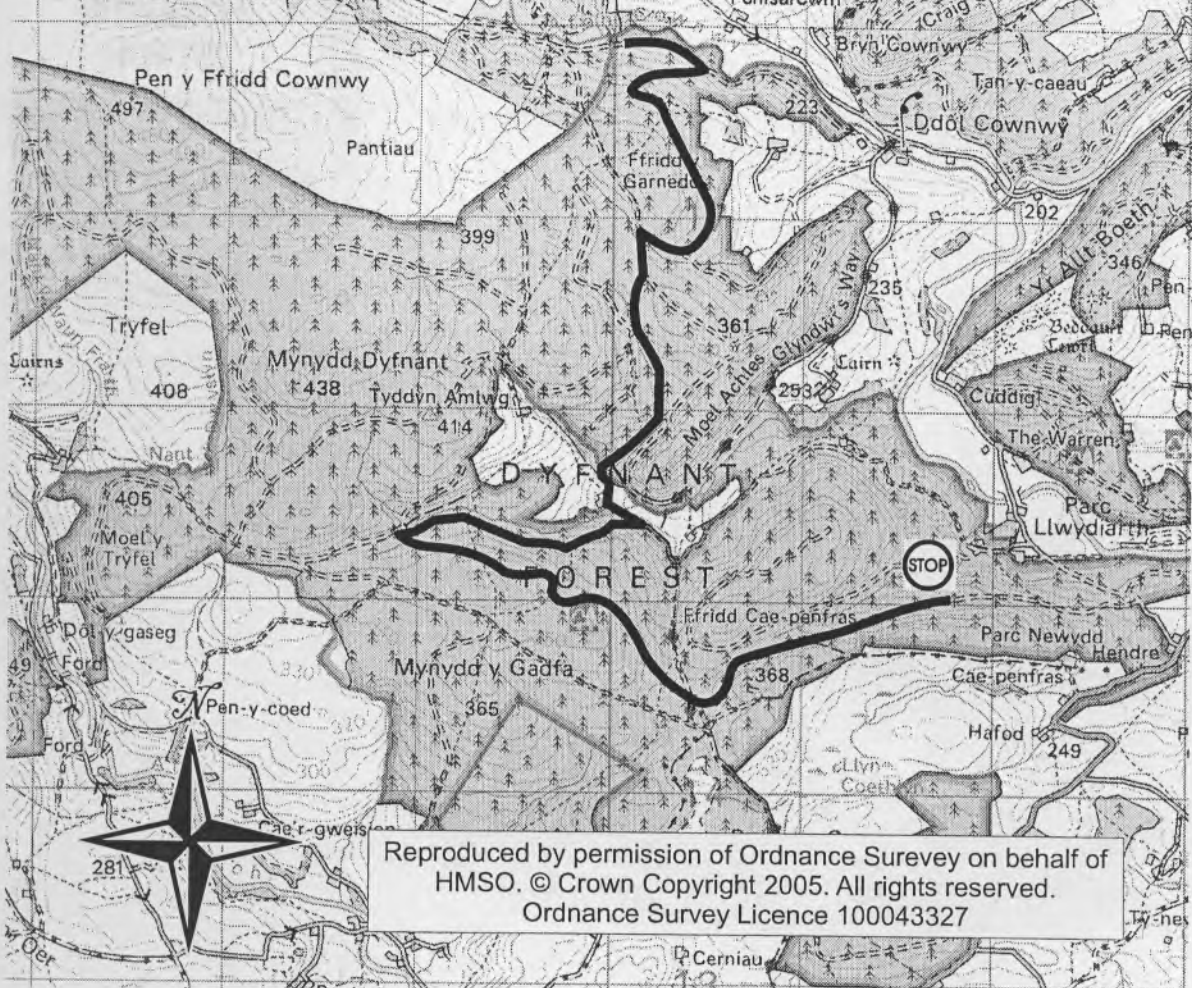
Reproduced by permission of Ordnance Survey on behalf of HMSO. © Crown Copyright 2005. All rights reserved. Ordnance Survey Licence 100043327



The Rally Bulldog



Stage 7 - Dyfnant 2



Reproduced by permission of Ordnance Survey on behalf of HMSO. © Crown Copyright 2005. All rights reserved. Ordnance Survey Licence 100043327