

NOTES

BULLDOG RALLY

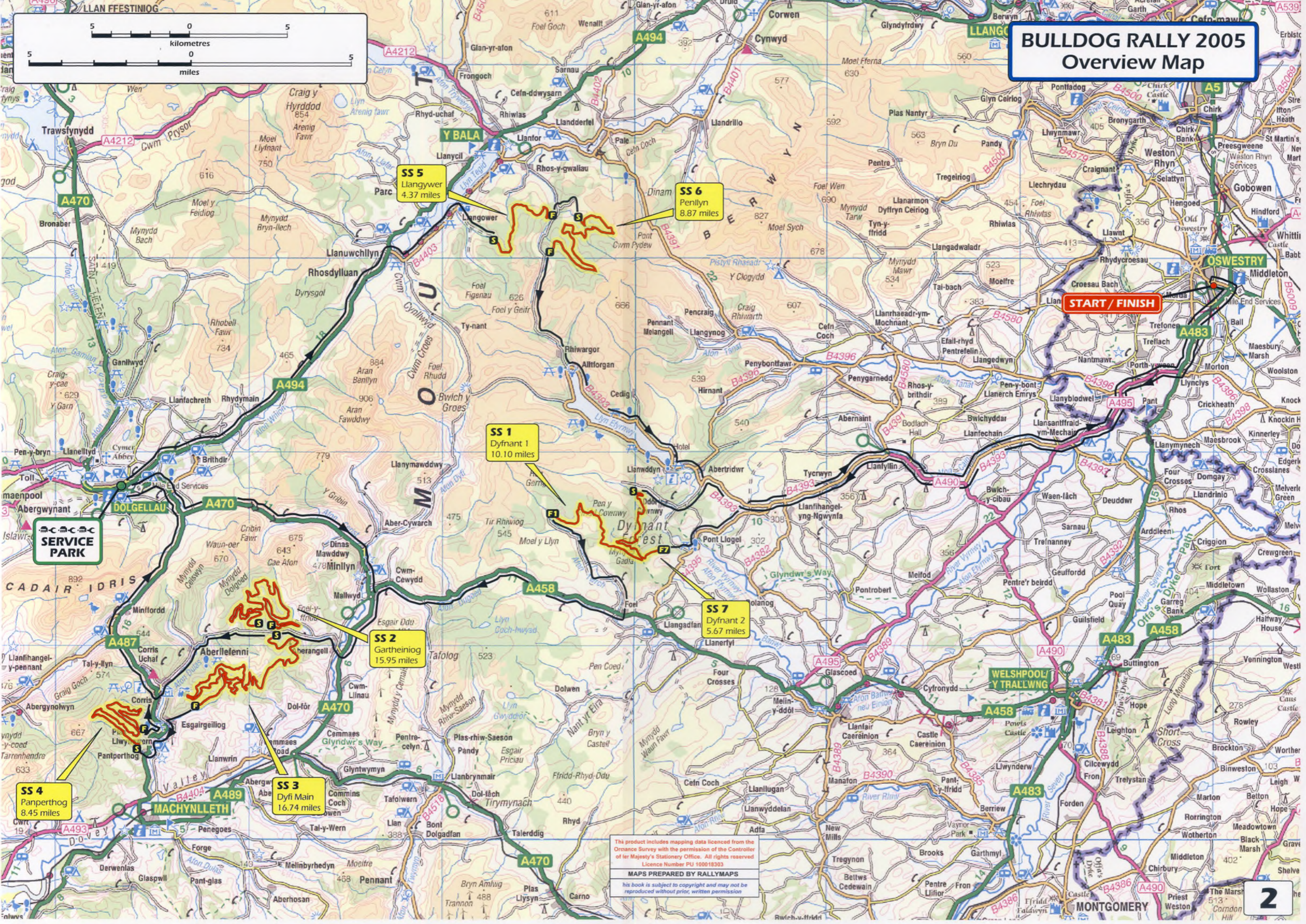
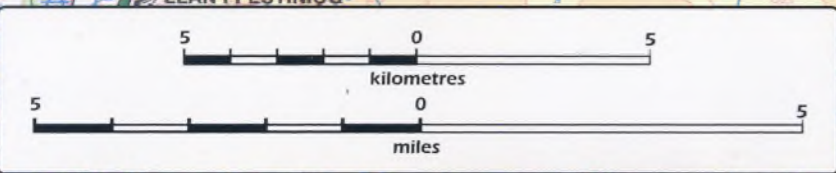
22 OCTOBER 2005

TC SS	Location	SS Dist. Miles	Liaison Dist. Miles	Total Dist. Miles	Target Time	1st Car Due
MC 0	Start Oswestry	-	-	-		08:00
ATC 1		-	26.49	26.49	0:53	08:53
SS 1	Dyfnant 1	10.10	-	-		08:56
PC 1	Phone Box on Exit Road	-	-	-		09:14
ATC 2		-	20.02	30.12	0:45	09:51
SS 2	Gartheiniog	15.95	-	-		09:54
PC 2	Phone Box at Llwydiarth Hall	-	-	-		10:15
TC 2	Service - In	-	16.32	32.27	0:38	10:46
Service A (Dolgellau)		(26.05)	(62.83)	(88.88)		
MC 2	Service - Out	-	-	-		11:31
ATC 3		-	15.68	15.68	0:37	12:08
SS 3	Dyfi Main	16.74	-	-		12:11
PC 3	Triangle at Esgairgeillio	-	-	-		12:29
ATC 4		-	3.18	19.92	0:15	12:42
SS 4	Pantperthog	8.45	-	-		12:45
PC 4		-	-	-		12:56
TC 4	Service - In	-	14.69	23.14	0:35	13:28
Service B (Dolgellau)		(25.19)	(33.55)	(58.74)		
MC 4	Service - Out	-	-	-		14:13
ATC 5		-	16.96	16.96	0:34	14:47
SS 5	Llangywer	4.37	-	-		14:50
PC 5	Dol-wen-isaf	-	-	-		14:56
ATC 6		-	1.82	6.19	0:10	15:05
SS 6	Penllyn	8.87	-	-		15:08
PC 6	Ddol Cownwy	-	-	-		15:42
ATC 7		-	15.02	23.89	0:40	15:56
SS 7	Dyfnant 2	5.67	-	-		15:59
PC 7	Pont Llogel	-	-	-		16:07
MC 7	Finish - Oswestry	-	24.45	30.12	0:50	16:54
		(18.91)	(58.25)	(77.16)		
TOTAL		70.15	154.63	224.78		

©Rallymaps 2005

Times shown are for 1st car due in the National 'A' Rally
Details correct at time of going to print.

BULLDOG RALLY 2005 Overview Map



SERVICE PARK

SS 5
Llangywer
4.37 miles

SS 6
Penllyn
8.87 miles

SS 1
Dyfnant 1
10.10 miles

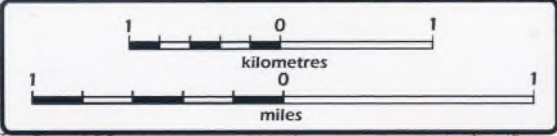
SS 7
Dyfnant 2
5.67 miles

SS 2
Gartheiniog
15.95 miles

SS 4
Panperthog
8.45 miles

SS 3
Dyfi Main
16.74 miles

This product includes mapping data licensed from the Ordnance Survey with the permission of the Controller of Her Majesty's Stationery Office. All rights reserved.
Licence Number PU 100019303
MAPS PREPARED BY RALLYMAPS
This book is subject to copyright and may not be reproduced without prior, written permission.



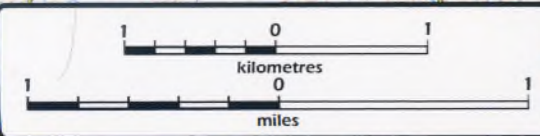
This product includes mapping data licenced from the Ordnance Survey with the permission of the Controller of Her Majesty's Stationery Office. All rights reserved. Licence Number PU 100013303

MAPS PREPARED BY RALLYMAPS

This book is subject to copyright and may not be reproduced without prior, written permission

START





This product includes mapping data licenced from the Ordnance Survey with the permission of the Controller of Her Majesty's Stationary Office. All rights reserved. Licence Number PU 100018303

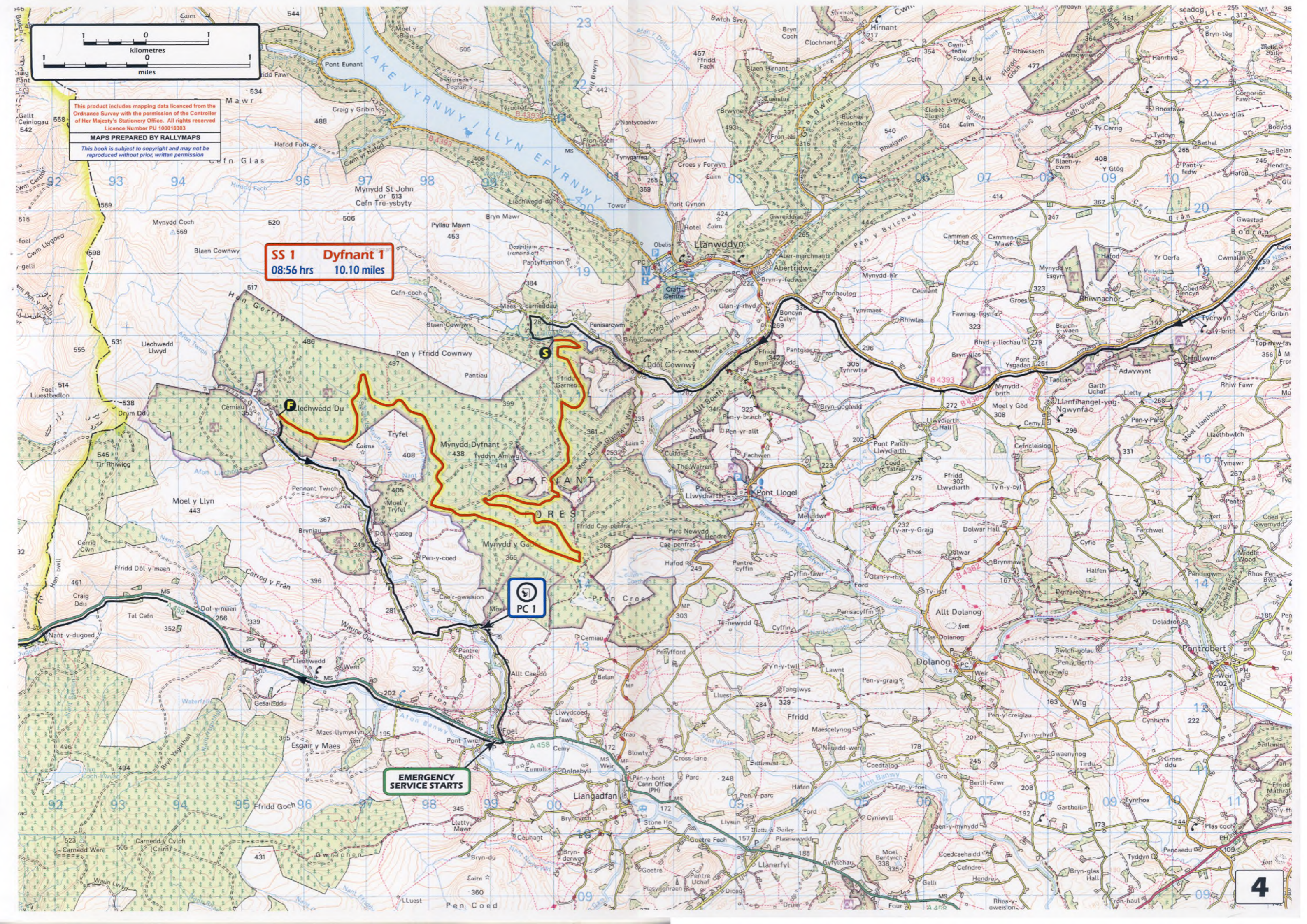
MAPS PREPARED BY RALLYMAPS

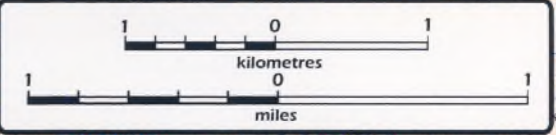
This book is subject to copyright and may not be reproduced without prior, written permission

SS 1 Dyfnant 1
08:56 hrs 10.10 miles

PC 1

EMERGENCY SERVICE STARTS





This product includes mapping data licensed from the Ordnance Survey with the permission of the Controller of Her Majesty's Stationery Office. All rights reserved. Licence Number PU 100018303

MAPS PREPARED BY RALLYMAPS

This book is subject to copyright and may not be reproduced without prior, written permission

SERVICE PARK DOLGELLAU

A	B
FCD 10:46	FCD 13:28

SS 2 Gartheiniog
09:54 hrs 15.95 miles

PC 2

EMERGENCY SERVICE AFTER SS2 - see inset map

EMERGENCY SERVICE ENDS



EMERGENCY SERVICE on gravel road

**THIS PAGE NOT
REQUIRED BY
REQUIRERS OF
NATIONAL 'B' RALLY**

**Service Park
DOLGELLAU**

A	FCD 10/46
B	FCD 13/28

SS 4 Panperthog
12:45 hrs 8.45 miles

SS 3 Dyfi Main
12:11 hrs 16.74 miles

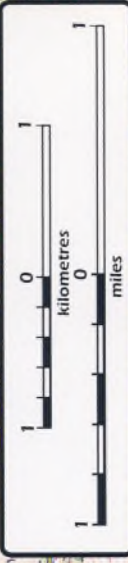
EMERGENCY SERVICE IN FOREST OFFICE YARD

EMERGENCY SERVICE IN FOREST OFFICE YARD

EMERGENCY SERVICE

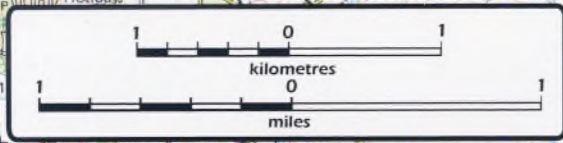
EMERGENCY SERVICE

EMERGENCY SERVICE IN FOREST OFFICE YARD



This product includes mapping data licensed from the Ordnance Survey with the permission of the Controller of Her Majesty's Stationery Office. All rights reserved. Licence Number PU 100018203

MAPS PREPARED BY RALLYMAPS
This book is subject to copyright and may not be reproduced without prior, written permission.



This product includes mapping data licensed from the Ordnance Survey with the permission of the Controller of Her Majesty's Stationery Office. All rights reserved. Licence Number PU 100018303

MAPS PREPARED BY RALLYMAPS

This book is subject to copyright and may not be reproduced without prior, written permission

**SERVICE PARK
DOLGELLAU**

A B

FCD 10.46 FCD 13.28

SS 5 Llangwyer
14:50 hrs
4.37 miles

EMERGENCY SERVICE



SS 6 Penllyn
15:08 hrs
8.87 miles

EMERGENCY SERVICE BEGINS

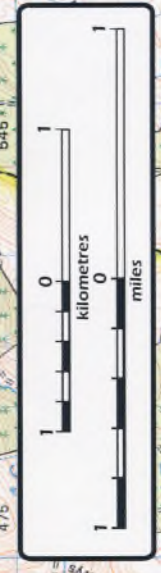
MAPS PREPARED BY RALLYMAPS
This book is subject to copyright and may not be reproduced without prior written permission
Licence Number PU 100019393

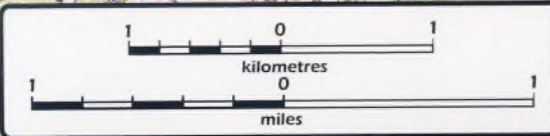
SS 7 Dyfnant 2
15:59 hrs
5.67 miles

EMERGENCY SERVICE ENDS



EMERGENCY SERVICE

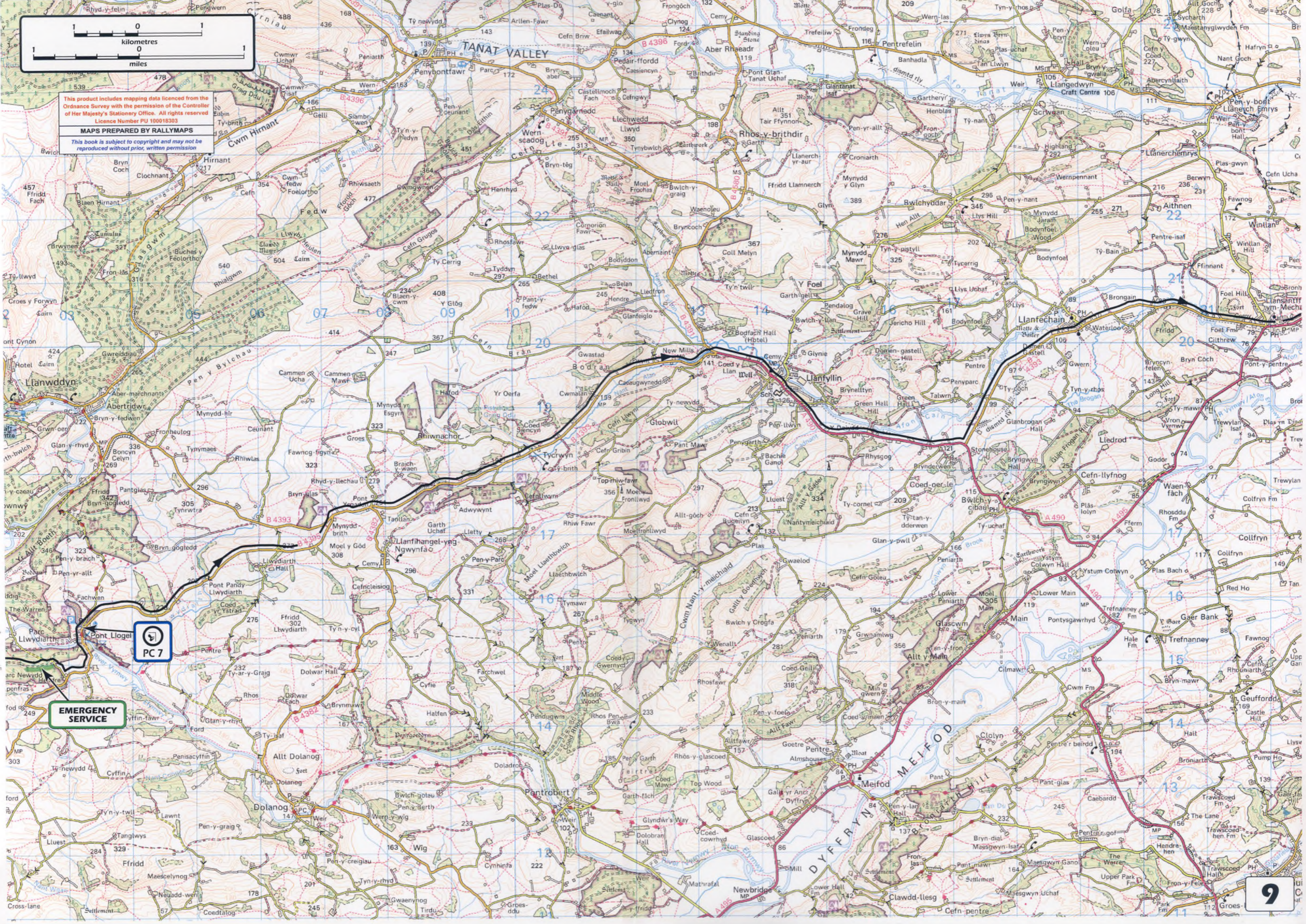




This product includes mapping data licensed from the Ordnance Survey with the permission of the Controller of Her Majesty's Stationery Office. All rights reserved. Licence Number PU 100018303

MAPS PREPARED BY RALLYMAPS

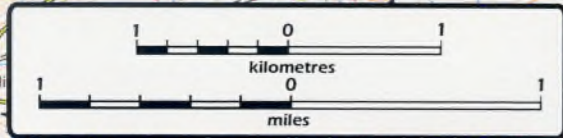
This book is subject to copyright and may not be reproduced without prior, written permission



EMERGENCY SERVICE

PC 7

9



This product includes mapping data licenced from the Ordnance Survey with the permission of the Controller of Her Majesty's Stationery Office. All rights reserved. Licence Number PU 100018303

MAPS PREPARED BY RALLYMAPS

This book is subject to copyright and may not be reproduced without prior, written permission

FINISH



OSWESTRY / CROESOSWALL

OSWESTRY DISTRICT