


# The Bulldog Rally

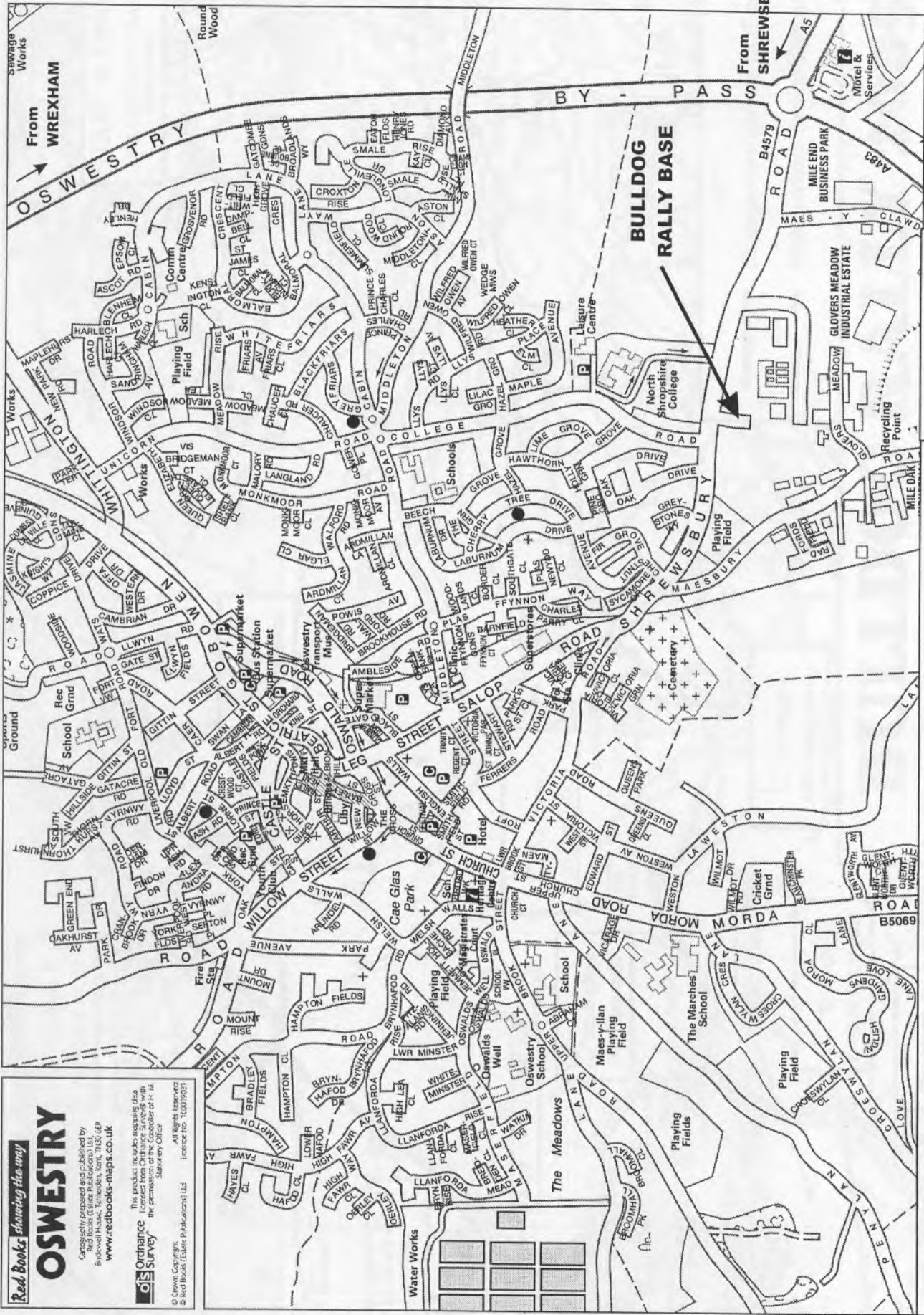
22<sup>nd</sup> OCTOBER 2005

## MANAGEMENT PACK



## CONTENTS

	PAGE
□ OSWESTRY MAP	1
□ MANAGEMENT CAR ROUTE MAP	2
□ TULIP MANAGEMENT ROUTE AND SERVICE AREA MAP	3
□ SERVICE VAN ROUTE MAP	13
□ NOTES FOR SERVICE CREWS, SERVICING & SERVICE AREAS	14
□ RALLY ROUTE BY MAP REFERENCE	16
□ STAGE MAPS	17



To STAGE 1 & SERVICE

NOT TO SCALE

# BULLDOG RALLY 2005

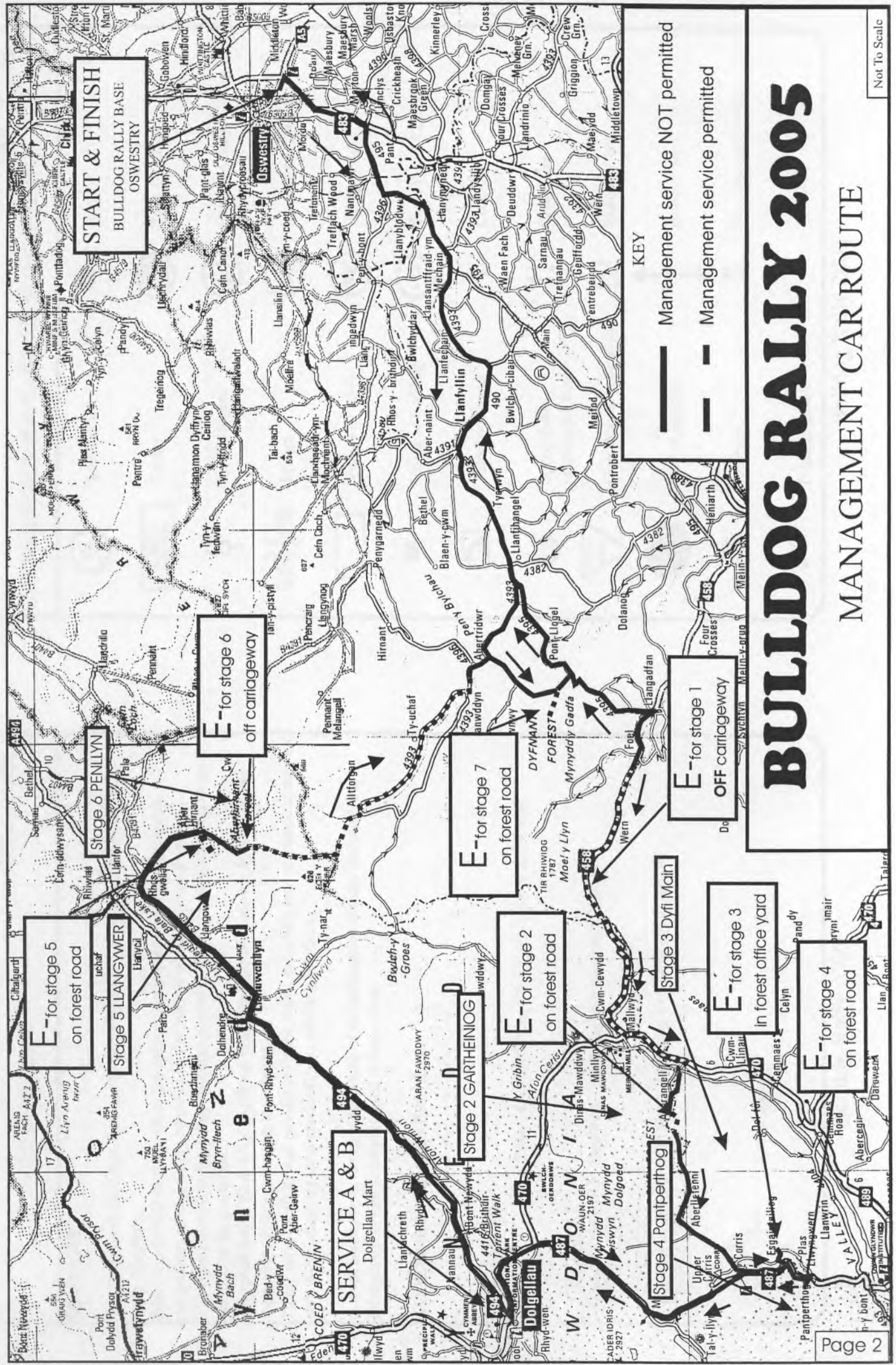
**Red Books** *showing the way*

**OSWESTRY**

Cartography prepared and published by  
Red Books (Map Information) Ltd  
Endwell House, Tennyson, Kent, TN30 3EP  
[www.redbooks-maps.co.uk](http://www.redbooks-maps.co.uk)

This product includes mapping data  
licensed from Ordnance Survey with  
the permission of the  
Survey Office

© Crown Copyright  
© Red Books (Map Information) Ltd  
Licence No. 100079021



**START & FINISH**  
 BULLDOG RALLY BASE  
 OSWESTRY

E- for stage 6  
 off carriageway

E- for stage 5  
 on forest road

Stage 5 LLANGYWER

E- for stage 7  
 on forest road

E- for stage 2  
 on forest road

E- for stage 1  
 OFF CARRIAGEWAY

Stage 3 Dyfi Main

E- for stage 3  
 In forest office yard

E- for stage 4  
 on forest road

SERVICE A & B  
 Dolgellau Mart

**KEY**  
 — Management service NOT permitted  
 - - Management service permitted

# BULLDOG RALLY 2005

## MANAGEMENT CAR ROUTE

**Introduction**

The Road book describes the route for the whole rally, including Special Stages, by 'tulip' diagrams.

Junctions on road sections where the route is obvious have not been included, competitors should simply continue on the road on which they are travelling.

The names quoted as appearing on a sign post were those present at the time of survey and cannot be guaranteed.

All speed limits, 'Give Way' and 'Stop' junctions have been shown. Please observe them as the Police know you are coming.

Please drive carefully and quietly on Public roads, especially near to forests as they are narrow and there are local residents who will be using them.

A thick black line in the right hand side of the information column indicates that Emergency service is not permitted in these areas.


**Key to symbols used in the Road Book**



'Tulip'. Approach from dot. Depart towards arrowhead.



Sign Post - Enclosing directions to follow.









Sign Post - Enclosing directions **not** to follow.


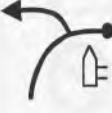

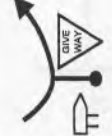




Traffic Island.







	Radio Point		Service
	Doctor		Time Control
	Traffic Lights		Passage Control
	Bridge		Stage Start Control
	Village or Town		Flying finish
	House or building		Stage Finish Control
	Telephone kiosk		Care
	Speed limit in miles per hour		Great Care
	Give Way to main road		Extreme Care
	Stop at junction		Brow or crest
	No Entry		Two way rally traffic
	Petrol available		

BULLDOG RALLY BASE, OSWESTRY		PAGE		4a
TO		DISTANCE	68.47	MILES
DOLGELLAU, SERVICE A		1st CAR DUE	10:46	Hrs
MILES		INFORMATION		MILES
TOTAL	INTERVAL			to TC
0.00	0.00		Zero trip as joining Main Road.	68.47
0.51	0.51		WELSHPOOL A483	67.96
1.57	1.06			66.90
3.96	2.39		LLANSANTFFRAID A495 MACHYNLLETH (A458)	64.51
4.19	0.23			64.28
6.06	1.87		LLANSANTFFRAID A495 Llanfyllin (B4393) Machynlleth (A458)	62.41







Bulldog Rally 2005

BULLDOG RALLY BASE, OSWESTRY		PAGE		4b
TO		DISTANCE	68.47	MILES
DOLGELLAU, SERVICE A		1st CAR DUE	10:46	Hrs
MILES		INFORMATION		MILES
TOTAL	INTERVAL			to TC
8.44	2.38		LLANSANTFFRAID-Ym-Mechain	60.03
9.19	0.75		Llanfyllin Lake Vymwy B4393	59.28
10.86	1.67		LLANFECHAIN	57.61
12.84	1.98		LLANFYLLIN A490	55.63
13.76	0.92			54.71
14.57	0.81		LLANFYLLIN	53.90









Bulldog Rally 2005

BULLDOG RALLY BASE, OSWESTRY		TO		5a	
DOLGELLAU, SERVICE A				68.47 MILES	
				10:46 Hrs	
MILES		INFORMATION		PAGE	
TOTAL	INTERVAL			DISTANCE	1st CAR DUE
15.59	1.02		LLANWDDYN B4393		
20.01	4.42		LLANWDDYN B4393		
22.87	2.86		COWNWY		
23.79	0.92		LLANGADFAN		
25.88	2.09				
29.13	3.25		DOLGELLAU A458 MACHYNLLETH		








Bulldog Rally 2005

BULLDOG RALLY BASE, OSWESTRY		TO		5b	
DOLGELLAU, SERVICE A				68.47 MILES	
				10:46 Hrs	
MILES		INFORMATION		PAGE	
TOTAL	INTERVAL			DISTANCE	1st CAR DUE
30.19	1.06		FOEL		
38.37	8.18		START OF EMERGENCY SERVICE		
48.00	9.63		LLANGURIG A470 MACHYNLLETH (A489)		
50.20	2.20		ABERANGELL 1/4		
50.44	0.24		Ignore 'No Entry'.		
50.99	0.55		Past spectator entrance.		

Bulldog Rally 2005

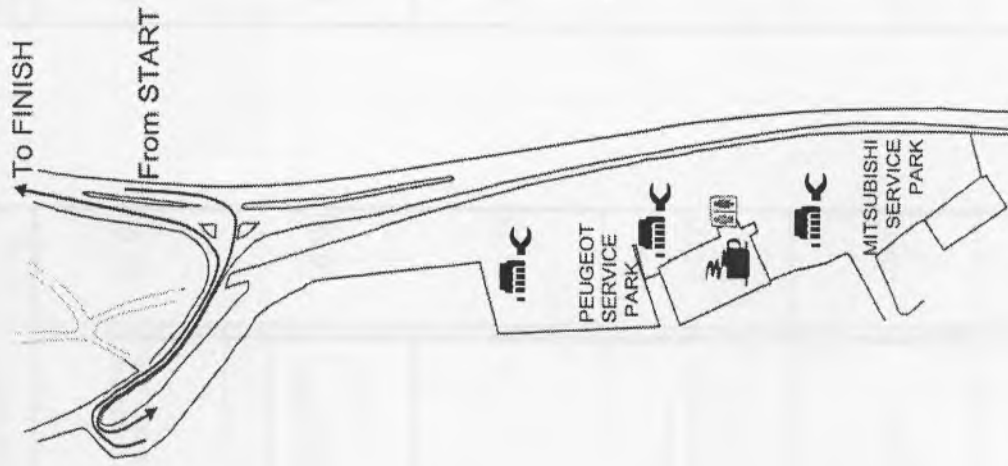
BULLDOG RALLY BASE, OSWESTRY		PAGE		6a
		DISTANCE	68.47	MILES
TO		1st CAR DUE	10:46	Hrs
DOLGELLAU, SERVICE A		INFORMATION		MILES to TC
MILES				
TOTAL	INTERVAL			
51.50	0.51			16.97
53.01	1.51		START OF EMERGENCY SERVICE 	15.46
53.40	0.39			15.07
53.64	0.24		Onto asphalt. END OF EMERGENCY SERVICE	14.83
56.20	2.56		Slow and Quiet through village please.	12.27
57.55	1.35		Slow and Quiet through village please.	10.92

Bulldog Rally 2005

BULLDOG RALLY BASE, OSWESTRY		PAGE		6b
		DISTANCE	68.47	MILES
TO		1st CAR DUE	10:46	Hrs
DOLGELLAU, SERVICE A		INFORMATION		MILES to TC
MILES				
TOTAL	INTERVAL			
58.09	0.54		Care as joining main road.	10.38
59.13	1.04			9.34
65.51	6.38			2.96
68.38	2.87			0.09
68.47	0.09		ENTER SERVICE ( DO NOT PASS THROUGH THE CONTROL AREA.)	0.00

Bulldog Rally 2005

Service area - Dolgellau

















DOLGELLAU, SERVICE A		PAGE		8a	
TO		DISTANCE		26.99 MILES	
DOLGELLAU, SERVICE B		1st CAR DUE		13.25 Hrs	
MILES		INFORMATION		MILES to TC	
TOTAL	INTERVAL				
0.00	0.00		LEAVE SERVICE (DO NOT PASS THROUGH THE CONTROL AREA)	26.99	
0.09	0.09		MACYNLLETH (A487) LLANGURIG A470	26.90	
0.74	0.65			26.25	
2.94	2.20		MACHYNLLETH A487	24.05	
8.65	5.71		Slow and quiet through CORRIS UCHAF	18.34	
11.39	2.74		ESGAIRGEILIOG CEINWS	15.60	

Bulldog Rally 2005








DOLGELLAU, SERVICE A		PAGE		8b	
TO		DISTANCE		26.99 MILES	
DOLGELLAU, SERVICE B		1st CAR DUE		13.25 Hrs	
MILES		INFORMATION		MILES to TC	
TOTAL	INTERVAL				
11.52	0.13		EMERGENCY SERVICE IN FORESTRY YARD	15.47	
11.52	0.00		Emergency service allowed in forest office yard.	15.47	
11.65	0.13			15.34	
13.41	1.76		Onto gravel.	13.58	
13.66	0.25		Emergency service along exit road from stage. Do not block exit road.	13.33	
13.66	0.00		Emergency service allowed. Do not block entrance or exit. Return with rally car to road after ES	13.33	

Bulldog Rally 2005







		DOLGELLAU, SERVICE A		PAGE		9	
		TO		DISTANCE		26.99 MILES	
		DOLGELLAU, SERVICE B		1st CAR DUE		13.25 Hrs	
MILES		DIRECTION		INFORMATION		MILES to TC	
TOTAL	INTERVAL						
13.81	0.15		Onto asphalt.			13.18	
15.57	1.76					11.42	
17.66	2.09					9.33	
24.04	6.38			DOLGELLAU A470		2.95	
26.89	2.85			BALA A494		0.10	
26.99	0.10		ENTER SERVICE B DO NOT STOP IN CONTROL AREA			0.00	

DOLGELLAU, SERVICE B		PAGE		10a
TO		DISTANCE		60.21 MILES
BULLDOG RALLY BASE, OSWESTRY		1st CAR DUE		16.50Hrs
MILES		INFORMATION		MILES to TC
TOTAL	INTERVAL			
0.00	0.00		LEAVE SERVICE (DO NOT PASS THROUGH THE CONTROL AREA)	60.21
12.08	12.08		LLANUWCHLLYN	48.13
12.25	0.17		LLANUWCHLLYN LLANGOWER B4403 Extreme care through village.	47.96
15.30	3.05		CARE! DO NOT FOLLOW RALLY CARS	44.91
17.60	2.30		LLANGYNOG B4391 LLANDRILLO (B4401)	42.61
17.90	0.30		RHOS-Y-GWALIA LLYN LLANWDDYNN LAKE VYRNWY	42.31







Bulldog Rally 2005

DOLGELLAU, SERVICE B		PAGE		10b
TO		DISTANCE		60.21 MILES
BULLDOG RALLY BASE, OSWESTRY		1st CAR DUE		16.50Hrs
MILES		INFORMATION		MILES to TC
TOTAL	INTERVAL			
18.50	0.60		RHOS-Y-GWALIA	41.71
18.70	0.20			41.51
20.30	1.60		 EMERGENCY SERVICE ON FOREST ROAD ONLY	39.91
20.30	0.00		Emergency service along exit road from stage. Do not block exit road.	39.91
20.30	0.00		REJOIN PUBLIC ROAD	39.91
20.40	0.10		DO NOT FOLLOW RALLY CARS	39.81

Bulldog Rally 2005

DOLGELLAU, SERVICE B		PAGE		11a	
TO		DISTANCE		60.21 MILES	
BULLDOG RALLY BASE, OSWESTRY		1st CAR DUE		16.50Hrs	
MILES		INFORMATION		MILES to TC	
TOTAL	INTERVAL				
22.40	2.00		START OF EMERGENCY SERVICE OFF CARRIAGEWAY ONLY	37.81	12
26.80	4.40		LLANWDDYNN B4393	33.41	13
32.77	5.97		END OF EMERGENCY SERVICE	27.44	14
33.48	0.71		COWNWY	26.73	15
34.40	0.92		LLANGADFAN	25.81	16
36.40	2.00		EMERGENCY SERVICE ON FOREST ROAD	23.81	17

Bulldog Rally 2005

DOLGELLAU, SERVICE B		PAGE		11b	
TO		DISTANCE		60.21 MILES	
BULLDOG RALLY BASE, OSWESTRY		1st CAR DUE		16.50Hrs	
MILES		INFORMATION		MILES to TC	
TOTAL	INTERVAL				
36.40	0.00		END OF EMERGENCY SERVICE - REJOIN PUBLIC ROAD	23.81	18
36.59	0.19			23.62	19
37.29	0.70		DO NOT STOP IN CONTROL AREA	22.92	20
44.70	7.41		Llanfyllin A490	15.51	21
44.97	0.27		LLANFYLLIN	15.24	22
47.50	2.53		Llanantffraid -ym-Mechain B4393	12.71	23

Bulldog Rally 2005

DOLGELLAU, SERVICE B		PAGE		12a		
TO		DISTANCE		60.21 MILES		
BULLDOG RALLY BASE, OSWESTRY		1st CAR DUE		16.50Hrs		
MILES		DIRECTION		INFORMATION		MILES to TC
TOTAL	INTERVAL					
48.88	1.38			LLANFECHAIN		11.33
50.92	2.04		24	LLANSANTFFRAID -YM-MECHAIN		9.29
51.10	0.18		25	Meifod Dolgellau Machynlleth		9.11
54.22	3.12		26	Oswestry A495 (A483) Shrewsbury		5.99
55.92	1.70		27	LLYNCLYS		4.29
56.32	0.40		28	OSWESTRY A483		3.89
			29			

Bulldog Rally 2005

DOLGELLAU, SERVICE B		PAGE		12b		
TO		DISTANCE		60.21 MILES		
BULLDOG RALLY BASE, OSWESTRY		1st CAR DUE		16.50Hrs		
MILES		DIRECTION		INFORMATION		MILES to TC
TOTAL	INTERVAL					
58.70	2.38		30			1.51
59.70	1.00		31	Oswestry B4579		0.51
60.21	0.51		32	ENTER RALLY BASE (FOLLOW MARSHALS INSTRUCTIONS TO PARKING)		0.00

Bulldog Rally 2005



**START & FINISH**  
 BULLDOG RALLY BASE  
 OSWESTRY

**SERVICE A & B**  
 Dolgellau Mart

# BULLDOG RALLY 2005

SERVICE ROUTE

Not To Scale

## NOTES FOR SERVICE CREWS

Read these instructions carefully, and exercise care and courtesy when driving through towns and villages on route.

Each registered Service Vehicle is issued with a Rally Service Plate which must be affixed to the vehicle's windscreen. This plate will bear the letter 'S' and a number corresponding to that of the competitor receiving the Service Pack where practical.

Each Management vehicle will have similar plate but bearing the prefix 'M', to be fixed to the vehicle and be on display at all times.

Service Crews and Management Crews **MUST** follow the instructions given regarding Service Areas and the route between them. Any Competitor whose Service or Management Vehicle is *observed* in an OUT OF BOUNDS area will be penalised 10 minutes for the first offence and by EXCLUSION from the results for the second offence; any Competitor *receiving assistance* from a Service or Management Vehicle in an OUT OF BOUNDS area will be EXCLUDED on the **first offence** (see Art.17.8).

All the above vehicles will be allowed into the main Service Area.

Time Controls are situated at the exit of each main service area and service crews must follow the instructions of marshals at these controls.

Regrouping will operate in service areas A and B, to close up any gaps and keep the rally together as much as possible.

Judges of Fact will be patrolling the road sections and service crews are reminded that their associated competing car may be penalised for any infringement of the servicing regulations - including excessive noise, bad driving manners, etc. (see Art. 17.6).

In the event of their competitor retiring within a special stage, service crews may wait at the start of the stage until it closes and they will then be allowed to enter to retrieve the car under the instruction of the stage commander.

As usual the various Police Authorities will be observing the Rally and speed checks may be expected during the event.

### SERVICING & SERVICE AREA

Competitors are reminded that they are responsible for the conduct of their service crews.

**ONLY** vehicles registered with the organisers and visibly displaying their Service Plate will be allowed to enter the service area.

#### NO RALLY PLATE - NO ENTRY

##### SERVICE LOCATION

##### FIRST CAR DUE TIME ALLOWED

A DOLGELLAU	10.46 hrs.	Minimum service time 20 minutes
Entry - 124/735181 <sup>1</sup> / <sub>2</sub>		
Servicing in Farmers Mart complex.		
Hot food and drinks will be available as well as male & female toilets.		
B DOLGELLAU	13.28 hrs.	Minimum service time 20 minutes
Entry - 124/735181 <sup>1</sup> / <sub>2</sub>		

##### **The designated SERVICE ROUTE**

Start at Oswestry to Dolgellau

Turn right out of Bulldog Rally Base, onto B4579 towards A5

A483 from Mile End roundabout to Llynclys

A495 from Llynclys to Melin-y-ddôl

A458 Melin-y-ddôl to Mallwyd

A470 Mallwyd to Dolgellau

A494 to Farmers Mart from A470

Dolgellau to Finish at Oswestry.

A494 from Farmers Mart to A470

A470 from junction A494 to Mallwyd

A458 from Mallwyd to Melin-y-ddôl

A495 from Melin-y-ddôl to Llynclys

A483 from Llynclys to Mile End roundabout

B4579 to Bulldog Rally Base.

## SUMMARY OF COMPETITOR'S RALLY MILEAGES

<u>Rally Section</u>	<u>Road Miles</u>	<u>Stage Miles</u>	<u>No. Of Stages</u>
Start to Service A	62	26	2
Service A to Service B	35	26	2
Service B to Finish	60	18	3

## MANAGEMENT SERVICE

**Regulation Article 17.2.** Each Service or Management Vehicle must be registered with the Organisers, giving its vehicle registration number, before an official plate is issued for it. The use of a Service or Management plate on a vehicle not previously registered with the Organisers is an offence for which a penalty up to **EXCLUSION** may be applied.

**Article 17.4** Emergency servicing will be permitted in designated areas after some Special Stages, from Management Vehicles displaying the appropriate Management Plate. These plates may only be used on conventional saloon cars or their estate car derivatives, or on certain 4x4 off-road leisure vehicles, subject to approval by the Organisers. The use of roof racks is not permitted. These vehicles must follow the instructions issued by the Organisers in the Service Pack, which will specify sections of the rally route which are Out of Bounds to Management Vehicles. Application for a Management Plate must be made on the Official Entry Form (see Article 8.8). The Organisers reserve the right to restrict or refuse any application for additional plates.

**AREAS OF 'NO EMERGENCY SERVICE' ARE DESIGNATED IN THE ROAD BOOK BY A THICK LINE ON THE RIGHT HAND SIDE OF THE 'INFORMATION' COLUMN**

**Where emergency service is permitted on the public highway competitors must be completely off the carriageway when stopped and not in a area restricted to 40 mph or less.**

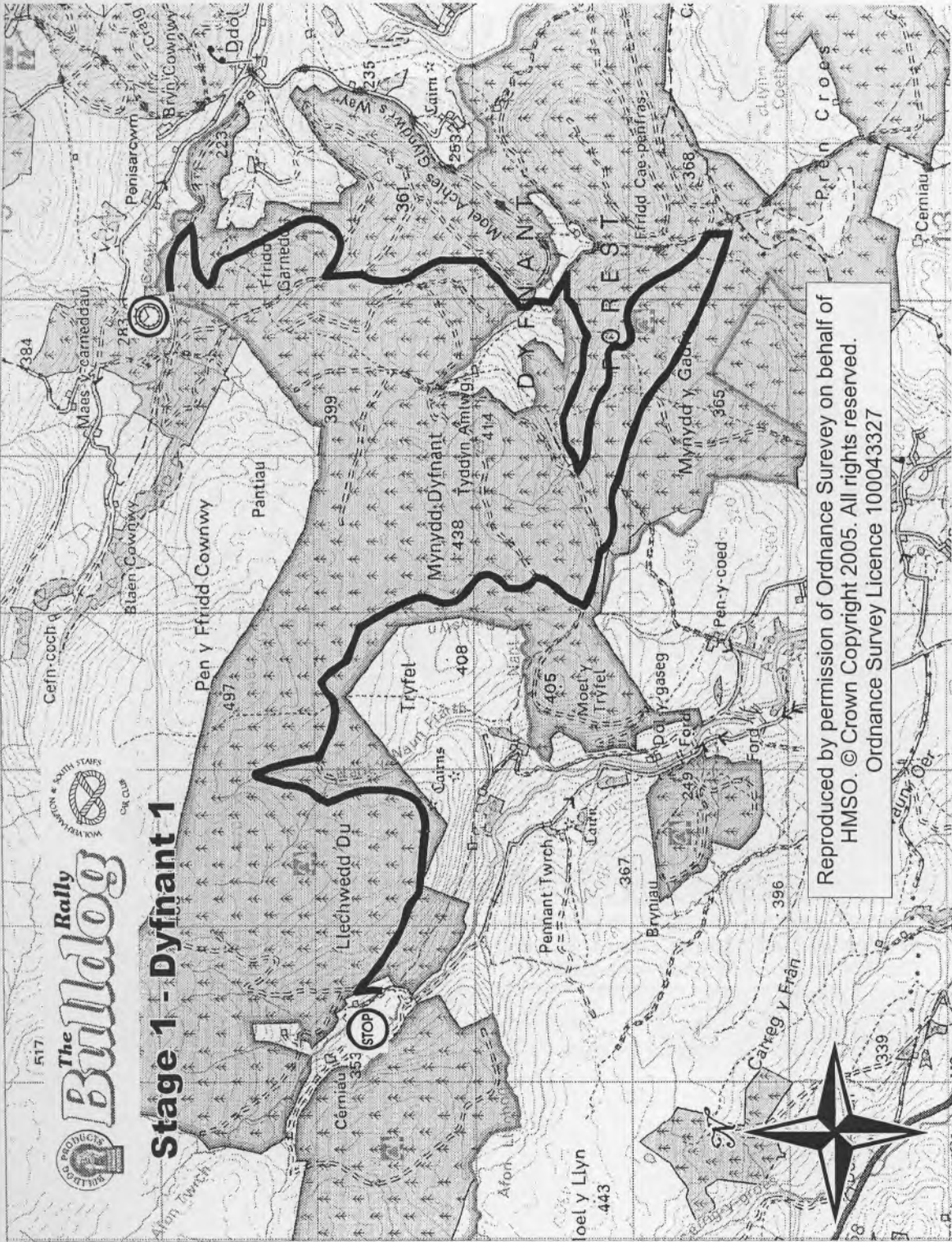
## LOCATIONS WHERE EMERGENCY SERVICE IS PERMITTED

- Between start & Stage 1 - NO EMERGENCY SERVICE PERMITTED
- Between stage 1 & 2 - Road Book(RB) ref 4 to RB 7 (OFF carriageway along A458 and A470)
- Between stage 2 & service A - RB 2 to RB 4 (Forest road after stage 2)
- Between service A & stage 3 - NO EMERGENCY SERVICE PERMITTED
- Between stage 3 & stage 4 - RB 1 (Only in Forestry Yard)
- Between stage 4 & service B - RB 2 (on forest road)
- Between service B & stage 5 - NO EMERGENCY SERVICE PERMITTED
- Between stages 5 & stage 6 - RB 2 (on approach to this 'give way' junction)
- Between stage 6 & stage 7 - RB 2 to RB 4 (on unclassified road and B4393)
- Between stage 7 & Finish - RB 0 to RB 1 (on forest road after control area) **AND**
- Between stage 7 & Finish - RB 10 to RB 11 (In Wynnstay Farmers) **ONLY**



## ROUTE DEFINED BY REFERENCE

ROUTE INFORMATION	MAP REFERENCE	APP	DEP	Car 1 due
MC0	126/	300287	N	08:00
via		309286	W SW	
via		219202	E W	
via	125/	035182	NE S	
via		010178	SE NW	
via		996179	N E	
ATC1 Stage 1 – Dyfnant 1		000179	W	08:53
FTC1		955½167	S	
via		954½164½	NE SE	
via		977131	NW NE	
PC1		988133	W SE	
via		845½099	SE NW	
via		832104	SE W	
via		811106	E NW	
ATC2 Stage 2 – Gartheiniog		805111	NE	09:51
FTC2		813109	NW	
via		810½106	E S	
via		804½106	SE W	
PC2	124/	777½103½	NE S	
via		754075	NE NW	
TC2 Service A – Dolgellau		735181½	SW	10:46
MC2 Dolgellau service out		735181½	SW	
via		845½099	SE NW	
via		832104	SE W	
ATC3 Stage 3 – Dyfi Main		813104½	N	12:08
FTC3		770067	SW	
PC3		757060	NE NW	
via		755060	NE SE	
via	135/	748042½	E N	
ATC4 Stage 4 – Pantperthog		747½045	S	12:42
FTC4	124/	744½055½	SE	
via		749½050	N	
PC4	135/	748042½	N E	
TC4 Service B - Dolgellau	124/	735181½	SW	13:28
MC4 Dolgellau service out		735181½	NE	
via	125/	906324	SW SE	
ATC5 Stage 5 - Llangywer		925½309	NW	14:47
FTC5		955½322	NE	
PC5		956329½	SW SE	
via		966½324	W S	
ATC6 Stage 6 - Penllyn		970320½	NW SE	15:05
FTC6		953300	S	
via		964242	NW E	
via		035182	NW S	
PC6		014½174½	SE NW	
via		996179	N E	
ATC7 Stage 7 – Dyfnant 2		000179	W	15:56
FTC7		017150	E	
PC7		032156	SW NE	
via		172184	NW NE	
via		282241	NW NE	
via		309286	SW W	
MC7 Finish control	126/	300287	N	16:54



517  
**The Rally Bulldog**  
 BUILT TOUGH PRODUCTIONS  
 WOLVENTON STAFFS  
 MOULDS & CASTS  
 OUR CLUB

**Stage 1 - Dyfnant 1**

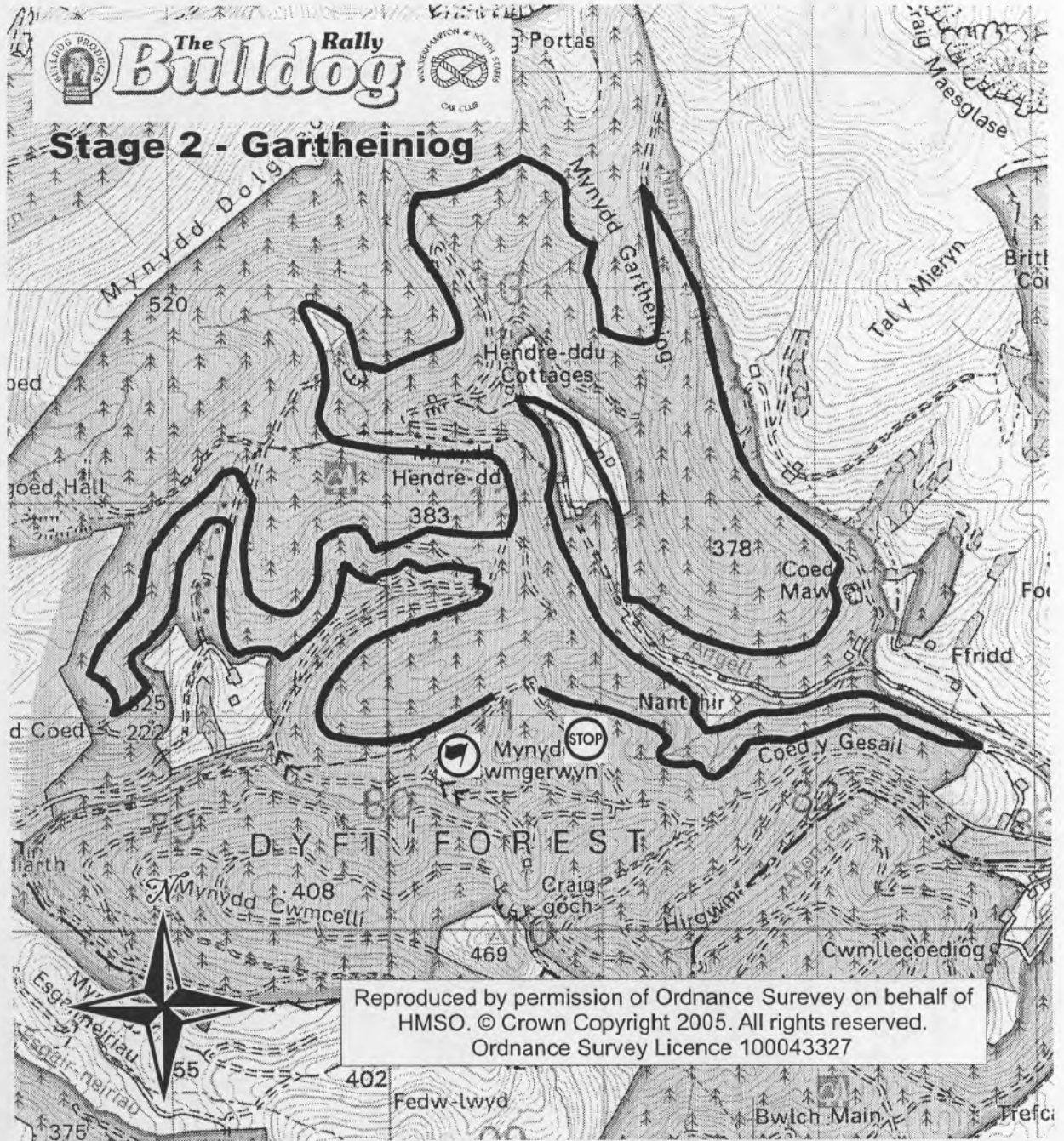
Reproduced by permission of Ordnance Survey on behalf of  
 HMSO. © Crown Copyright 2005. All rights reserved.  
 Ordnance Survey Licence 100043327



The Rally  
**Bulldog**

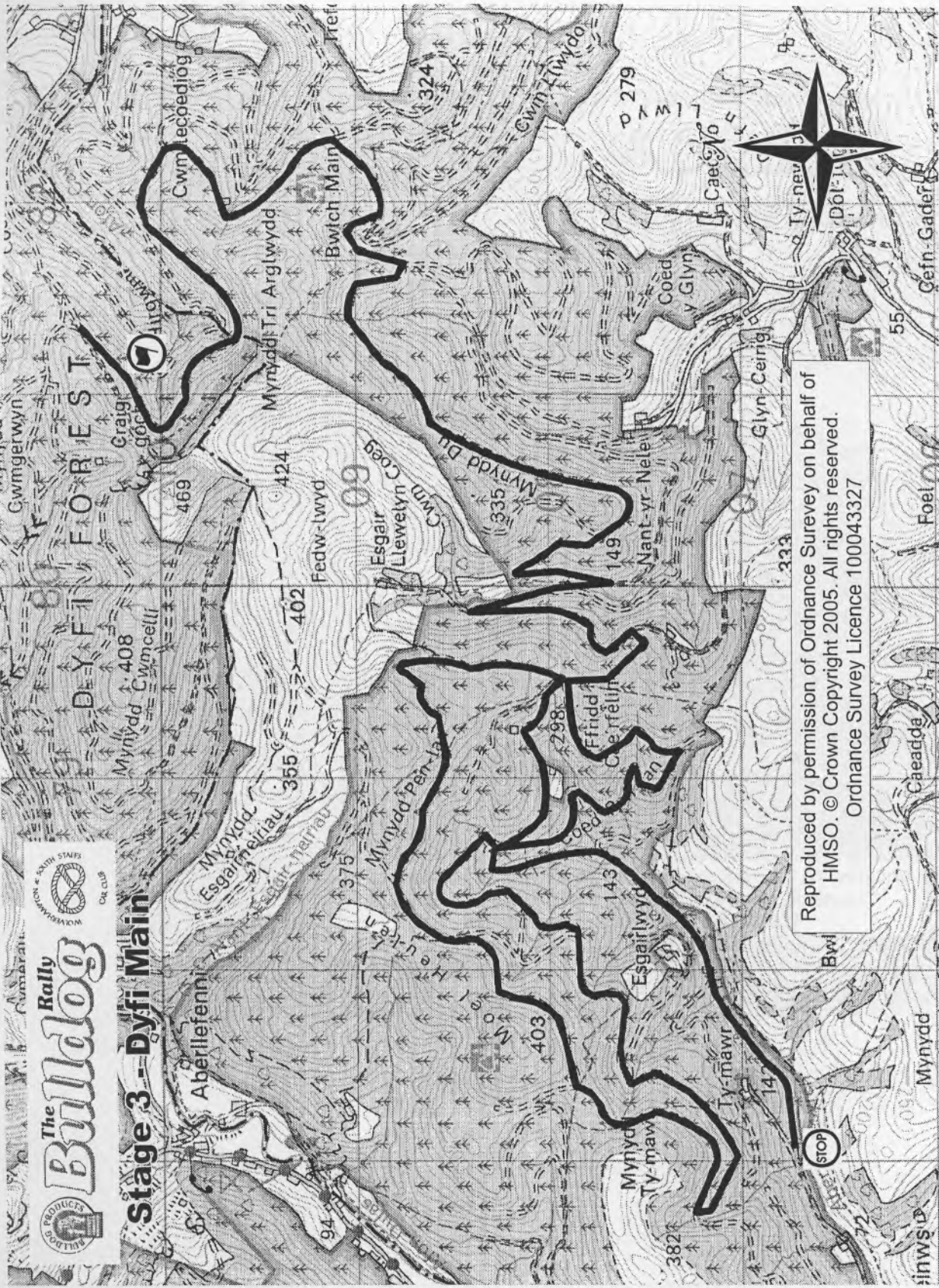


## Stage 2 - Gartheiniog





**Stage 3 - Dyfi Main**



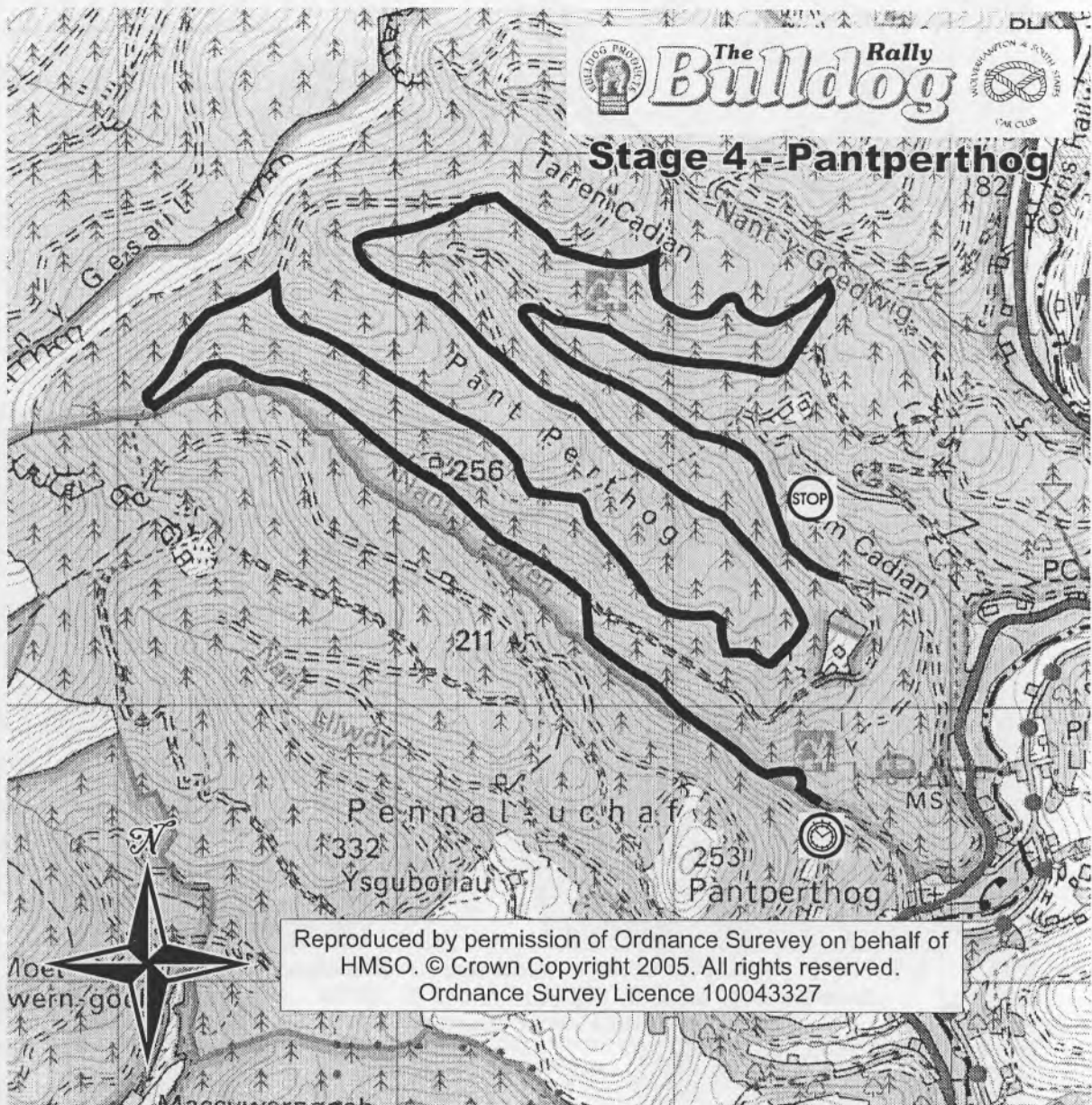
Reproduced by permission of Ordnance Survey on behalf of  
 HMSO. © Crown Copyright 2005. All rights reserved.  
 Ordnance Survey Licence 100043327



The Rally  
**Bulldog**



### Stage 4 - Pantperthog



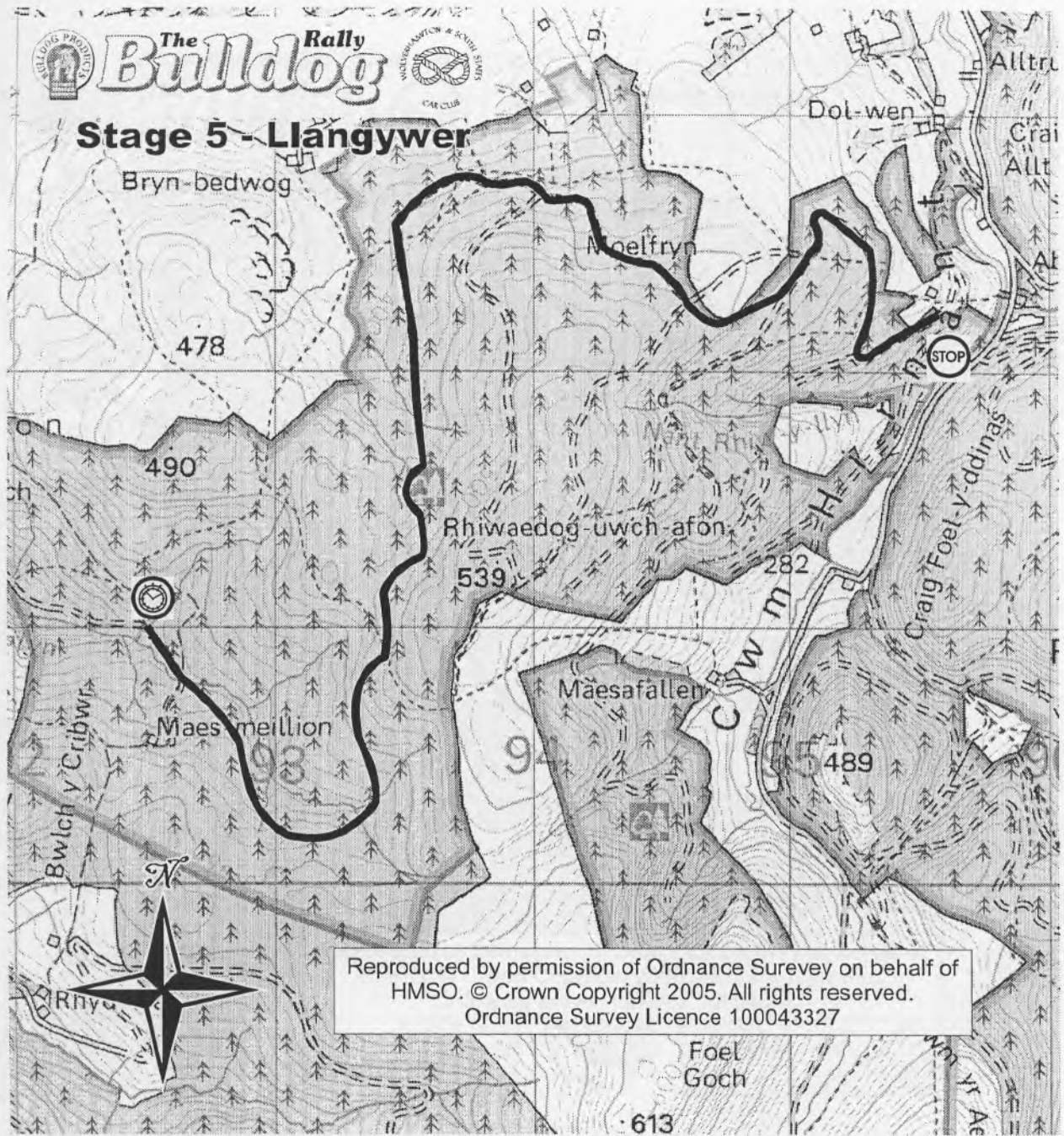
Reproduced by permission of Ordnance Surevey on behalf of  
HMSO. © Crown Copyright 2005. All rights reserved.  
Ordnance Survey Licence 100043327



The **Bulldog** Rally



### Stage 5 - Llångywer



Reproduced by permission of Ordnance Survey on behalf of HMSO. © Crown Copyright 2005. All rights reserved. Ordnance Survey Licence 100043327

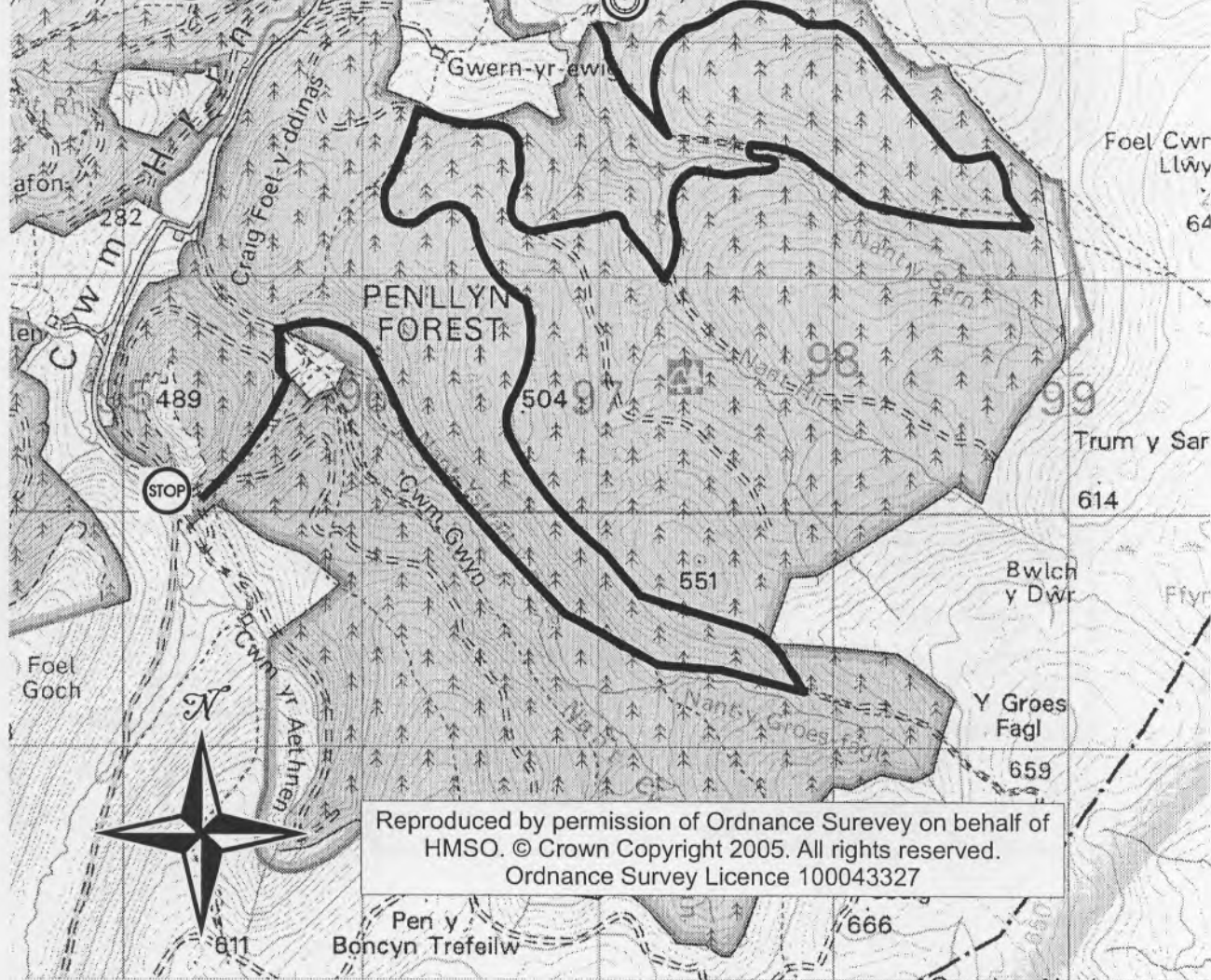


# The Bulldog Rally



Rhiwaedog-is-afon

## Stage 6 - Penllyn



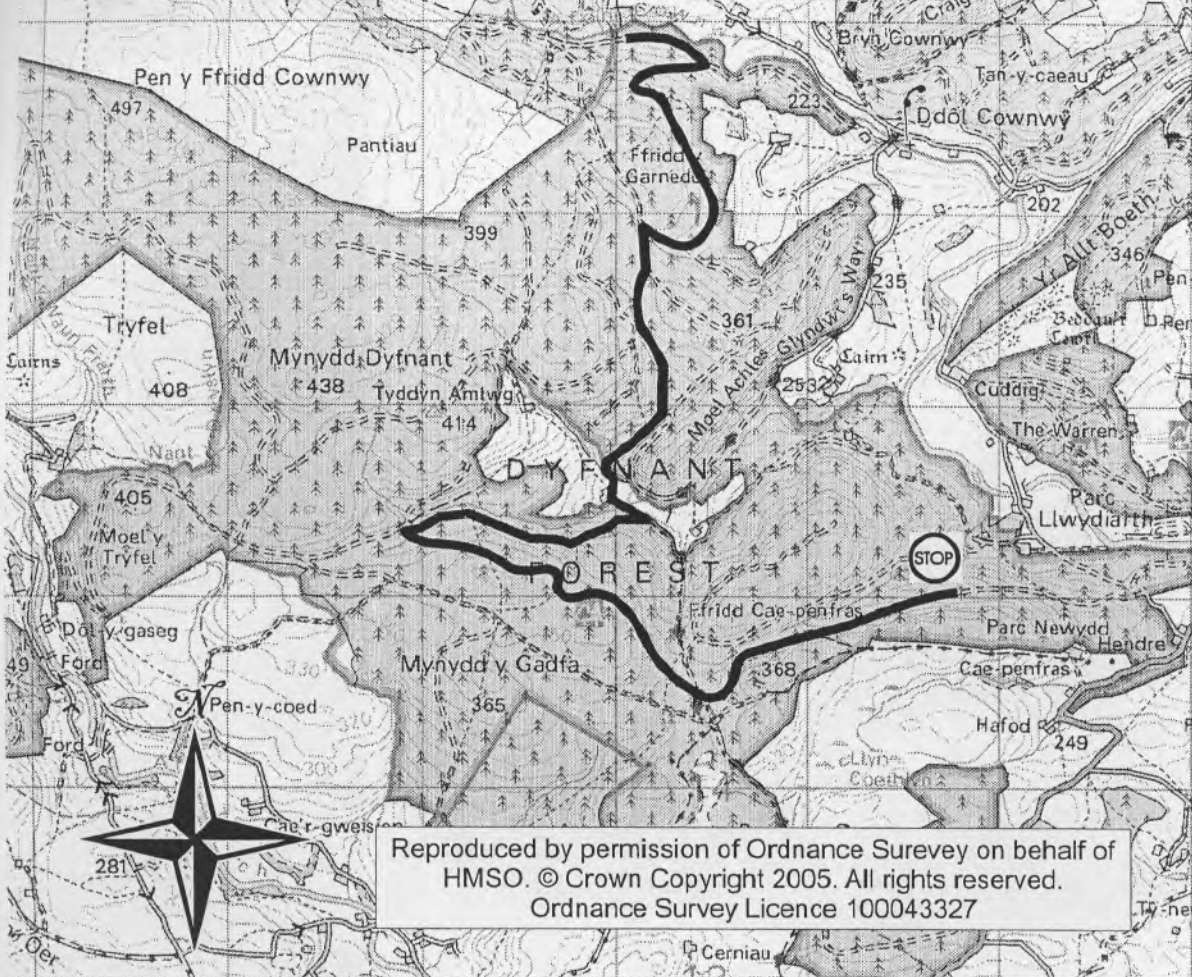
Reproduced by permission of Ordnance Survey on behalf of HMSO. © Crown Copyright 2005. All rights reserved. Ordnance Survey Licence 100043327



# The Rally Bulldog



## Stage 7 - Dyfnant 2



Reproduced by permission of Ordnance Survey on behalf of HMSO. © Crown Copyright 2005. All rights reserved. Ordnance Survey Licence 100043327