



The Bulldog Rally



ROAD BOOK

CONTENTS

Notes for Competitors	ii
Notes for Service Crews	iv
Servicing, Service Areas & Management Service.....	v
Stage arrowing system	vii
Rally control signs	viii
Route defined by reference & due times for car 1.....	ix
Introduction to Tulip Road Book.....	1
Key to symbols used	2
Diagram of start area	3
Tulip Road Book including maps of service areas	4
Results Query Form	61
Competitors Record Sheet	62

NOTES FOR COMPETITORS

DRIVING STANDARDS

The organisers of the Bulldog Rally 2002 have appointed Driving Standards Judges of Fact in accordance with K24.2.12, to adjudicate on 'excessive vehicle noise', 'excessive speed' and 'driving in a manner likely to bring motor sport into disrepute'. Please observe all speed limits and drive slowly on the narrow public roads - we will require them again next year and cannot afford adverse publicity. Remember the Police may be operating radar speed checks on the route, any adverse reports may result in exclusion. Service crews should be reminded they are bound by the same regulations and any penalty will be levied against the relevant competing crew.

STAGE SAFETY

An ambulance, doctor and recovery vehicle will be available on all Stages.

Radio communication equipment is sited at all Stage Starts and Finishes, as well as points along the route through the forest. Should you be forced to stop for any reason on a Special Stage, you must display your 'OK' board to the following competitors or if, and ONLY if, you require immediate medical assistance, you should display your 'SOS' board. Try to make your competition number visible to following cars. Put out your RED TRIANGLE to warn competitors and protect your own car.

When you come across a competitor stopped on a Stage, confirm that human life is not in danger and that a 'SOS' is not being shown. Note the location of the car in relation to the numbered junctions and its competition number and report the facts to the Stage Finish crew.

Remember that it may be you who next require assistance.

RED FLAG PROCEDURE

The Red Flag system (K24.2.7 and K25.10) will operate on stages 5, 6 and 7. Competitors shown a red flag on a stage "must cease competition and come to a standstill at the side of the road or track as soon as possible. They must not continue until advised to do so by an official of the event."

START TIMES

The first competitor will start at 08.00 hrs. Actual individual start times will be posted in a Bulletin and displayed on the Official Notice Board at Documentation.

TIMING

Target timing is being used throughout the rally with a maximum permitted accumulated lateness of 15 minutes between successive Main Controls. Competitors must leave each Main Control 'Out' on their due time to avoid penalty.

Competitors will be regrouped at Service A and at Service B. Competitors due times at MC's 4 and 6 will be given on arrival at TC's 4 and 6.

RECOVERY

A recovery vehicle will pass through each special stage to extricate competitors from immediate difficulties after the Course Closing Car has shut the Stage and under the instruction of the Stage Commander.

RETIREMENTS

Please hand in your Time Cards to an official and submit your Damage Declaration to the organisers, via the nearest convenient Time Control or at Rally HQ.

RESULTS

Any queries regarding times, etc., should be made in writing on the form provided at the back of the Road Book and handed in to a Competitor Liaison Officer or the Help Desk at Rally HQ.

NOTES FOR SERVICE CREWS

Read these instructions carefully, and exercise care and courtesy when driving through towns and villages on route.

Each registered Service Vehicle is issued with a Rally Service Plate which must be affixed to the vehicle's windscreen. This plate will bear the letter 'S' and a number corresponding to that of the competitor receiving the Service Pack where practical.

Each Management vehicle will have similar plate but bearing the prefix 'M', to be fixed to the vehicle and be on display at all times.

Service Crews and Management Crews **MUST** follow the instructions given regarding Service Areas and the route between them. Any Competitor whose Service or Management Vehicle is *observed* in an OUT OF BOUNDS area will be penalised 10 minutes for the first offence and by EXCLUSION from the results for the second offence; any Competitor *receiving assistance* from a Service or Management Vehicle in an OUT OF BOUNDS area will be EXCLUDED on the **first offence** (see Art.17.8).

All the above vehicles will be allowed into the main Service Area.

Time Controls are situated at the exit of each main service area and service crews must follow the instructions of marshals at these controls.

Regrouping will operate in service areas A and B, to close up any gaps and keep the rally together as much as possible.

Judges of Fact will be patrolling the road sections and service crews are reminded that their associated competing car may be penalised for any infringement of the servicing regulations - including excessive noise, bad driving manners, etc. (see Art. 17.6).

In the event of their competitor retiring within a special stage, service crews may wait at the start of the stage until it closes and they will then be allowed to enter to retrieve the car under the instruction of the stage commander.

As usual the various Police Authorities will be observing the Rally and speed checks may be expected during the event.

Competitors are reminded that they are responsible for the conduct of their service crews.

N.B. ONLY vehicles registered with the organisers and visibly displaying their Service Plate will be allowed to enter the service area.

NO RALLY PLATE - NO ENTRY**SERVICE LOCATION FIRST CAR DUE TIME ALLOWED**

- | | | | |
|----------|---|-------------------|--|
| A | SWEET LAMB | 10.15 hrs. | Variable between 20 & 40minutes |
| | Entry - 135/840828 | | |
| | Service in Sweet Lamb rally complex – follow arrows to service area. | | |
| | N.B. Limited facilities available. | | |
| B | DOLGELLAU | 12.55 hrs. | Variable between 20 & 40minutes |
| | Entry - 124/735181 ¹ / ₂ | | |
| | Servicing in Farmers Mart complex. | | |
| | Hot food and drinks will be available as well as male & female toilets. | | |

The designated SERVICE ROUTE**Start to Sweet Lamb**

A487 from Newtown to Caersws

A470 from Caersws to Llangurig

A44 Llangurig to Sweet Lamb

Sweet Lamb to Dolgellau

A44 from Sweet Lamb to Bow Street

A487 from Bow Street to Cross Foxes

A470 from Cross Foxes to junction A494

A494 from A470 to Farmers Mart

Dolgellau to Shrewsbury

A494 from Farmers Mart to A470

A470 from junction A494 to Mallwyd

A458 from Mallwyd to Neuadd (after Llanerfyl)

A495 from Neuadd to Llyncls

B4396 from Llyncls to Knockin Heath

A5 Knockin Heath to Shotatton

B4397 from Shotatton to Baschurch

B5067 from Baschurch to Leaton

Unclassified road from Leaton to A5124 (Battlefield Way Shrewsbury)

A5124 from Broadoak to Battlefield roundabout

A5112 from Battlefield roundabout to finish.

SUMMARY OF COMPETITOR'S RALLY MILEAGES

<u>Rally Section</u>	<u>Road Miles</u>	<u>Stage Miles</u>	<u>No. Of Stages</u>
Start to Service A	41	25	4
Service A to Service B	40	24	2
Service B to Finish	67	25	2

MANAGEMENT SERVICE

Regulation Article 1 7.2. Each Service or Management Vehicle must be registered with the Organisers, giving its vehicle registration number, before an official plate is issued for it. The use of a Service or Management plate on a vehicle not previously registered with the Organisers is an offence for which a penalty up to **EXCLUSION** may be applied.

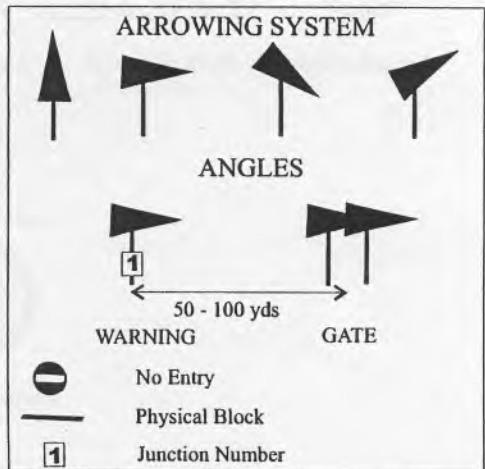
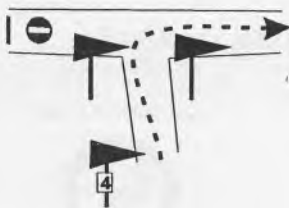
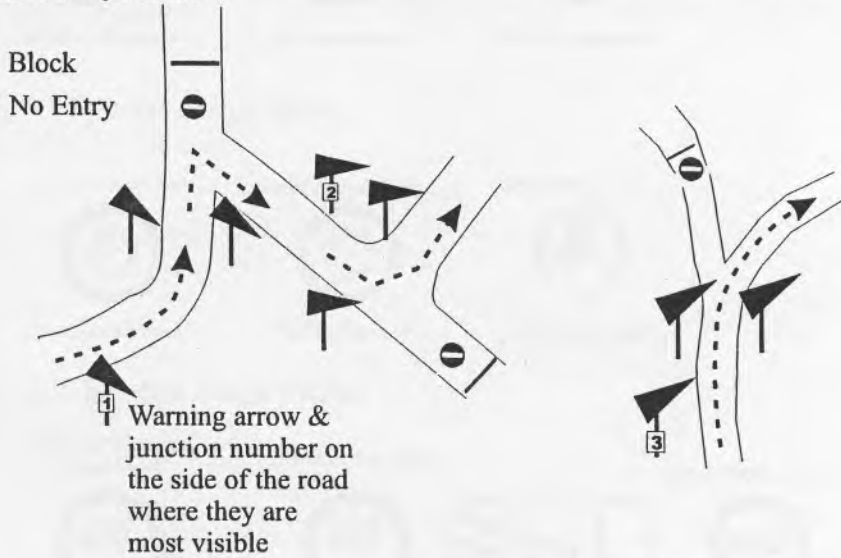
Article 1 7.4 Emergency servicing will be permitted on the Bulldog and Bulldog Clubmans Rallies in designated areas after some Special Stages, from Management Vehicles displaying the appropriate Management Plate. These plates may only be used on conventional saloon cars or estate car derivatives. Certain 4x4 off-road leisure vehicles may be acceptable, subject to approval by the Organisers. The use of roof racks is not permitted. These vehicles must follow the instructions issued by the Organisers in the Service Pack, which will specify sections of the rally route which are Out of Bounds to Management Vehicles. Application for a Management Plate must be made on the Official Entry Form (see Article 8.8). The Organisers reserve the right to restrict or refuse any application for additional plates.

LOCATIONS

- Between START & stage 1 – Emergency service along A487 between Newtown and Llanidloes off the carriageway only -RB page 4 diagrams 1 to 3
- Between stage 1 & 2 – Forest road at start stage 2 - RB page 10 diagram 4
- Between stages 2 & 3 – NO EMERGENCY SERVICE POSSIBLE
- Between stage 3 & 4 – Forest road at finish stage 3 - RB page 18 diagram 2
- Between stages 2 & SERVICE A – NO EMERGENCY SERVICE POSSIBLE
- Between stages SERVICE A & stage 5 – NO EMERGENCY SERVICE PERMITTED
- Between stages 5 & 6 along B4518 and A470 off the carriageway - RB page 31 diagrams 4 to page 32 diagram 11. NOT LLANBRYMAIR - RB page 31 diagram 5 and page 32 diagram 6
- Between stage 6 & SERVICE B – Forest road at finish stage 6 - RB page 38 diagram 1
- Between stage SERVICE B & 7 – NO EMERGENCY SERVICE PERMITTED
- Between stage 7 & 8 – Forest road - RB page 47 diagram 1
- Between stage 8 & FINISH – Forest road - RB page 53 diagram 3 & Emergency service can be carried out off the carriageway and not in 30 or 40 mph speed limit areas along A490, B4393, A495, B4396 and B5067- RB page 54 diagram 7 to page 60 diagram 1

Position of arrows at JUNCTIONS in conjunction with No Entry boards.

It should be noted that the gate formed by two arrows is always immediately before the junction on the approach road and to avoid ambiguity, where necessary, the angle of directional change will be exaggerated. Incorrect roads will have 'No Entry' boards and will be blocked but not necessarily at the junction. The junction number (indicated in the road book) will be fixed to the warning arrow. There will be no confirmatory arrows.



RALLY CONTROL SIGNS

Main or Time Control

Start of Control Zone



Yellow background

Site of Control



Red background

End of Control Zone



Yellow background

Special Stage Start

Start of Control Zone



Yellow background

Site of Arrival Control



Red background

Site of Stage Start



Red background

Special Stage Finish

Advanced Warning
of Flying Finish



Yellow background

Site of Flying Finish



Red background

Site of Finish Control



Countdown Boards
(Equally Spaced)



Red background

Passage Control

Start of Control Zone



Yellow background

Site of Passage Control



Red background

ROUTE DEFINED BY REFERENCE

ROUTE	INFORMATION	MAP REFERENCE	APP	DEP	Car 1
	Assembly point	136/	092½906		
MC0			092½905½	W	08.00
via			954845	NE	NW
via			912½847	NE	NW
via			863½868	E	SW
ATC1	Stage 1 - Hafren South		848864	SE	08.41
FTC1			870846½		NE
via			906844	N	SW
PC1			840827	SE	S
ATC2	Stage 2 - Tarenig	135/	832½822½	S	09.17
FTC2			808784½		S
ATC3	Stage 3 - Myherin		800½777	NE	09.33
FTC3			765759		S
via			765½756	N	NE
via			778753½	W	S
via			775750	NE	W
PC3			744½772½	W	N
via			756799	S	NE
ATC4	Stage 4 - Sweet Lamb		799842	SE	10.09
FTC4			827½850	N	E
TC4	Service A - Sweet Lamb		829½849½	N	10.17
MC4	Sweet Lamb service out		831850		NE 10.57
via			829853	SE	NW
ATC5	Stage 5 - Hafren North		831870	S	11.04
FTC5			866904½		SE
PC5			884924	SW	NW
via			899027½	SW	NW
via		124/	845½099	SE	NE
via			832½104	SE	W
via			811106	E	NW
ATC6	Stage 6 - Gartheiniog		807½111	NW	12.09
FTC6			804116		S
PC6			777½103½	NE	S
via			754075	N	NW
TC6	Service B - Dolgellau		734181½	E	12.58
MC6	Dolgellau service out		734181½		E 13.38
via			755060	NW	NE
ATC7	Stage 7 Dyfi Main		771067	W	14.04
FTC7			829103		E
PC7		125/	831½103½	SW	SE
via			845½099	NW	SE
via			991115½	W	NW
ATC8	Stage 8 Dyfnant		991139	SE	14.58
FTC8			017155½		SE
via			029148	NW	NE
PC8			103183	SW	NE
via			172184	NW	NE
via	Enter Wynnstay yard - Car wash	126/	220202½	W	S
via	Leave Wynnstay yard		220202½	S	E
via			282241	NW	E
via			365½217	W	NW
via			424½222	W	NE
via			475187	W	S
via			497166	W	NE
via			516167	W	SW
MC8	Finish control		512½161½	NE	16.35

Tulip' Road Book

Introduction

The Road book describes the route for the whole rally, including Special Stages, by 'tulip' diagrams.

Junctions on road sections where the route is obvious have not been included, competitors should simply continue on the road on which they are travelling.

The names quoted as appearing on a sign posts were those present at the time of survey and cannot be guaranteed.

All speed limits, 'Give Way' and 'Stop' junctions have been shown. Please observe them as the Police know you are coming.

Please drive carefully and quietly on Public roads, especially near to forests as they are narrow and there are local residents who will be using them.

On Special Stages the advanced warning arrow on each hazard or junction will bear the same number as the corresponding 'tulip' in the road book.


A thick black line in the right hand side of the information column indicates that Emergency service is **not** permitted in these areas.

Key to symbols used in the Road Book



'Tulip'. Approach from dot. Depart towards arrowhead.

DOLGELLAU
MACHYNLLETH
B4381(A458)

Sign Post - Enclosing directions to follow. 

~~DOLGELLAU
MACHYNLLETH
B4381(A458)~~

Sign Post - Enclosing directions **not** to follow.



Traffic Island.

Key to Symbols used in the Road Book (Continued)



Radio Point



Service



Doctor



Time Control



Traffic Lights



Passage Control



Bridge



Stage Start Control



Village or Town



Flying finish



House or building



Stage Finish Control



Telephone kiosk



Care

Speed limit
in miles per hour

Great Care



Give Way to main road



Extreme Care



Stop at junction



Brow or crest



No Entry



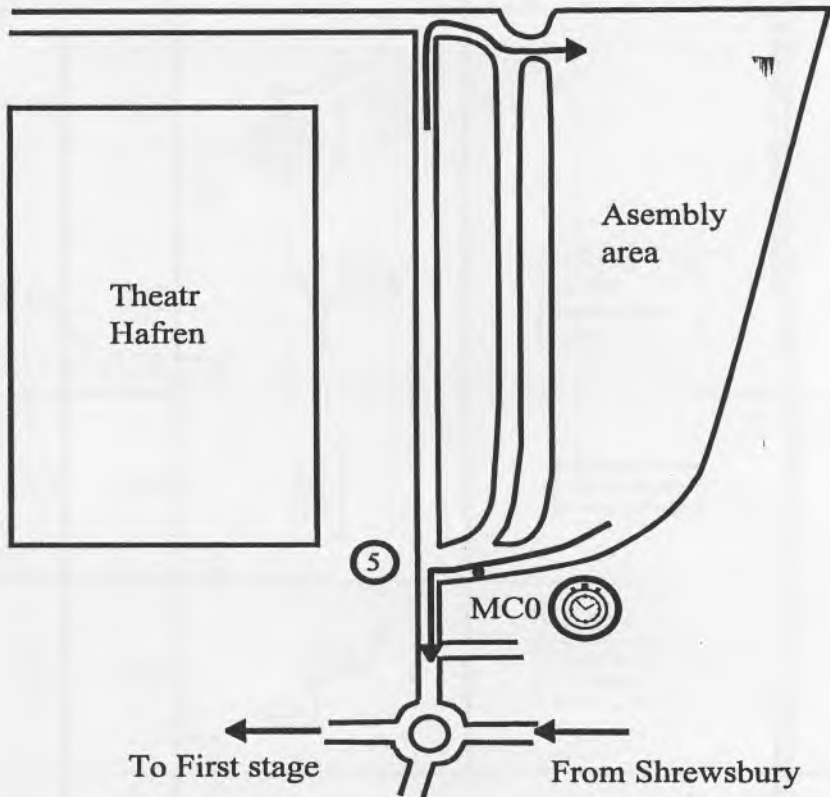
Two way rally traffic



Petrol available


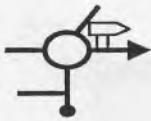



Bulldog Rally 2002

Newtown Start Area









Arrive at least 20m before due start time.
Map reference 136/092906.






Bulldog Rally 2002

RS	0	NEWTOWN	MC0	MC0 TIME		PAGE	4
via	-	TO		TARGET	41 MINS	DISTANCE	20.15 MILES
PC	-	HAFREN SOUTH	ATC1	DUE		AVERAGE	29.49 MPH
MILES		DIRECTION	INFORMATION	MILES to TC			
TOTAL	INTERVAL						
0.00	0.00		MC0	20.15			
		0					
0.03	0.03		<div style="border: 1px solid black; padding: 5px; display: inline-block;"> Llangurig (A470) Machynlleth A489 </div>	20.12			
		1					
6.18	6.15		<div style="border: 1px solid black; padding: 5px; display: inline-block;"> LLANDINUM </div>	13.97			
		2					
11.68	5.50		<div style="border: 1px solid black; padding: 5px; display: inline-block;"> LLANIDLOES B4518 </div>	8.47			
		3					
12.25	0.57		<div style="border: 1px solid black; padding: 5px; display: inline-block;"> TOWN CENTRE CANOL-Y-DREF B4518 </div> Slow and Quiet through Llanidloes.	7.90			
		4					









Bulldog Rally 2002

RS	0	NEWTOWN	MC0	MC0 TIME		PAGE	5
via	-	TO		TARGET	41 MINS	DISTANCE	20.15 MILES
PC	-	HAFREN SOUTH	ATC1	DUE		AVERAGE	29.49 MPH
MILES		DIRECTION	INFORMATION	MILES to TC			
TOTAL	INTERVAL						
12.41	0.16	 5	Must drive around Market Hall.	7.74			
12.52	0.11	 6					
14.02	1.50	 7	<div style="border: 1px solid black; padding: 2px; display: inline-block;">GLAN-Y-NANT</div> Care - Narrow road from this point onwards.	6.13			
15.37	1.35	 8	<div style="border: 1px solid black; padding: 2px; display: inline-block;">OLD HALL STAYLITTLE</div> Slow and very quiet from here on please. PR sensitive area.	4.78			
18.99	3.62	 9	<div style="border: 1px solid black; padding: 2px; display: inline-block;">SEVERN WAY</div> Onto Gravel	1.16			
19.17	0.18	 10		0.98			








Bulldog Rally 2002

RS	0	NEWTOWN	MC0	MC0 TIME		PAGE	6
via	-	TO		TARGET	41 MINS	DISTANCE	20.15 MILES
PC	-	HAFREN SOUTH	ATC1	DUE		AVERAGE	29.49 MPH
MILES		DIRECTION	INFORMATION	MILES to TC			
TOTAL	INTERVAL						
19.66	0.49			0.49			
		11					
19.74	0.08			0.41			
		12					
20.11	0.37			0.04			
		13					
20.15	0.04		ATC1	0.00			
		14					
20.20	0.05		SS1				
		15					






Bulldog Rally 2002







STAGE	HAFREN SOUTH		GRAVEL	7.97 MILES	PAGE	7
	A little narrow and rough until post 1 and between posts 3 and 4, but otherwise good wide surface.		ASPHALT	0.00 MILES	BOGEY	7m 25s
1			TOTAL	7.97 MILES	TARGET	16m 00s
MILES		DIRECTION	INFORMATION			MILES to FF
TOTAL	INTERVAL					
0.00	0.00	 0	START SS1	 	7.97	
2.73	2.73	 1			5.24	
2.87	0.14	 2			5.10	
3.34	0.47	 3			4.63	
4.84	1.50	 4			3.13	

Bulldog Rally 2002







STAGE	HAFREN SOUTH A little narrow and rough until post 1 and between posts 3 and 4, but otherwise good wide surface.		GRAVEL	7.97 MILES	PAGE	8
			ASPHALT	0.00 MILES	BOGEY	7m 25s
			TOTAL	7.97 MILES	TARGET	16m 00s
1						
MILES		DIRECTION	INFORMATION	MILES to FF		
TOTAL	INTERVAL					
6.13	1.29			1.84		
		5				
6.22	0.09			1.75		
		6				
6.30	0.08			1.67		
		7				
6.76	0.46		1.21			
		8				
7.31	0.55		0.66			
		9				
7.51	0.20		0.46			
		10				



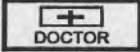



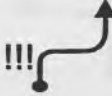


Bulldog Rally 2002

STAGE	HAFREN SOUTH A little narrow and rough until post 1 and between posts 3 and 4, but otherwise good wide surface.		GRAVEL	7.97 MILES	PAGE	9
			ASPHALT	0.00 MILES	BOGEY	7m 25s
			TOTAL	7.97 MILES	TARGET	16m 00s
MILES		DIRECTION	INFORMATION	MILES to FF		
TOTAL	INTERVAL					
1	7.97	0.46	 		0.00	
		11	 	FTC1 		








RS	1	HAFREN SOUTH	FTC1	FTC1 TIME		PAGE	10
via	1	TO		TARGET	25 MINS	DISTANCE	8.35 MILES
PC		TARENIG	ATC2	DUE		AVERAGE	20.04 MPH
MILES		DIRECTION	INFORMATION	MILES			
TOTAL	INTERVAL			to TC			
0.00	0.00		FTC1 Please drive slowly as leaving forest. Very narrow road.		8.35		
		0					
2.45	2.45				5.90		
		1					
5.96	3.51				2.39		
		2					
7.49	1.53		<div style="border: 1px solid black; padding: 2px; display: inline-block;">CANOLBARTH TARENIG</div> Ignore 'No Entry' sign. PC1 Hand in time card Care two way traffic.		0.86		
		3					
7.64	0.15		Emergency service along forest roads to right and left.		0.71		
		4					
7.82	0.18				0.53		
		5					

Bulldog Rally 2002

RS	1	HAFREN SOUTH	FTC1	FTC1 TIME		PAGE	11
via	1	TO		TARGET	25 MINS	DISTANCE	8.35 MILES
PC		TARENIG	ATC2	DUE		AVERAGE	20.04 MPH
MILES		DIRECTION	INFORMATION	MILES to TC			
TOTAL	INTERVAL						
8.35	0.53		ATC2	0.00			
8.39	0.04		SS2				
							
							
							
							

STAGE	TARENIG Some rough sections between posts 3 and 5 with the remainder OK, although a little worn.		GRAVEL	8.64 MILES	PAGE	12
			ASPHALT	0.00 MILES	BOGEY	8m 00s
			TOTAL	8.64 MILES	TARGET	18m 00s
MILES		DIRECTION	INFORMATION		MILES to FF	
TOTAL	INTERVAL					
2	0.00	0.00		START SS2	 	8.64
	0.48	0.48				8.16
	0.74	0.26				7.90
	0.93	0.19				7.71
	2.56	1.63		EXTREME CARE - MSA designated caution!!!		6.08
	3.14	0.58				5.50

Bulldog Rally 2002




STAGE	TARENIG Some rough sections between posts 3 and 5 with the remainder OK, although a little worn.		GRAVEL	8.64 MILES	PAGE	13
			ASPHALT	0.00 MILES	BOGEY	8m 00s
2			TOTAL	8.64 MILES	TARGET	18m 00s
MILES		DIRECTION	INFORMATION	MILES to FF		
TOTAL	INTERVAL					
3.80	0.66			4.84		
		6				
4.47	0.67		Care - Kerbs on bridge sides.	4.17		
		7				
4.54	0.07			4.10		
		8				
5.73	1.19			2.91		
		9				
7.66	1.93			0.98		
		10				











Bulldog Rally 2002





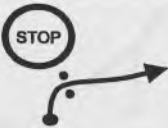

STAGE	TARENIG Some rough sections between posts 3 and 5 with the remainder OK, although a little worn.		GRAVEL	8.64 MILES	PAGE	14
			ASPHALT	0.00 MILES	BOGEY	8m 00s
2			TOTAL	8.64 MILES	TARGET	18m 00s
MILES		DIRECTION	INFORMATION			MILES to FF
TOTAL	INTERVAL					
8.64	0.98	 				0.00
8.74	0.10		FTC2			

Bulldog Rally 2002







RS	2	TARENIG	FTC2	FTC2 TIME		PAGE	15
via	-	TO		TARGET	5 MINS	DISTANCE	0.75 MILES
PC	-	MYHERIN	ATC3	DUE		AVERAGE	9.00 MPH
MILES		DIRECTION	INFORMATION	MILES to TC			
TOTAL	INTERVAL						
0.00	0.00		FTC2		0.75		
		0					
0.75	0.75		ATC3		0.00		
		1					
0.77	0.02		SS3				
		2					

STAGE	MYHERIN Roughest part between posts 3 and 4, but otherwise good clean surface.		GRAVEL	4.82 MILES	PAGE	16
			ASPHALT	0.00 MILES	BOGEY	4m 30s
			TOTAL	4.82 MILES	TARGET	10m 00s
MILES		DIRECTION	INFORMATION	MILES to FF		
TOTAL	INTERVAL					
3	0.00	0.00		START SS3	 	4.82
		0				
	0.24	0.24		Great care over crest		4.58
		1				
	1.06	0.82				3.76
		2				
	2.11	1.05				2.71
		3				
	3.09	0.98				1.73
		4				
	3.30	0.21				1.52
		5				





Bulldog Rally 2002

STAGE	MYHERIN Roughest part between posts 3 and 4, but otherwise good clean surface.		GRAVEL	4.82 MILES	PAGE	17
			ASPHALT	0.00 MILES	BOGEY	4m 30s
			TOTAL	4.82 MILES	TARGET	10m 00s
MILES		DIRECTION	INFORMATION		MILES	
TOTAL	INTERVAL				to FF	
3	4.44	1.14				0.38
		6				
	4.82	0.38				0.00
		7				
	4.94	0.12		FTC3		
		8				




Bulldog Rally 2002

RS	3	MYHERIN	FTC3	FTC3 TIME		PAGE	18
via	3	TO		TARGET	28 MINS	DISTANCE	11.20 MILES
PC		SWEET LAMB	ATC4	DUE		AVERAGE	24.00 MPH
MILES		DIRECTION	INFORMATION	MILES			
TOTAL	INTERVAL			to TC			
0.00	0.00		FTC3		11.20		
		0					
0.26	0.26				10.94		
		1					
0.36	0.10		No servicing in car park to right of this junction. Emergency service on forest road only		10.84		
		2					
1.25	0.89				9.95		
		3					
1.36	0.11				9.84		
		4					
1.54	0.18		Onto Asphalt.		9.66		
		5					







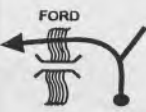



Bulldog Rally 2002

RS	3	MYHERIN	FTC3	FTC3 TIME		PAGE	19
via	3	TO		TARGET	28 MINS	DISTANCE	11.20 MILES
PC		SWEET LAMB	ATC4	DUE		AVERAGE	24.00 MPH
MILES		DIRECTION	INFORMATION	MILES			
TOTAL	INTERVAL			to TC			
4.20	2.66		<div style="border: 1px solid black; padding: 5px; display: inline-block;"> Ponterwyd A4120 Llangurig (A44) </div>		7.00		
4.45	0.25		PC3 Hand in time cards. Turn right off public road to enter passage control.		6.75		
6.32	1.87		<div style="border: 1px solid black; padding: 5px; display: inline-block;"> B4343 DYFFRYN CASTELL </div>		4.88		
8.10	1.78		<div style="border: 1px solid black; padding: 5px; display: inline-block;"> LLANGURIG 12 </div>		3.10		

Bulldog Rally 2002

RS	3	MYHERIN	FTC3	FTC3 TIME		PAGE	20
via	3	TO		TARGET	28 MINS	DISTANCE	11.20 MILES
PC		SWEET LAMB	ATC4	DUE		AVERAGE	24.00 MPH
MILES		DIRECTION	INFORMATION	MILES			
TOTAL	INTERVAL			to TC			
11.11	3.01		Care - Tight hairpin. Onto Gravel.		0.09		
		10					
11.20	0.09		ATC4		0.00		
		11					
11.27	0.07		SS4				
		12					

Bulldog Rally 2002

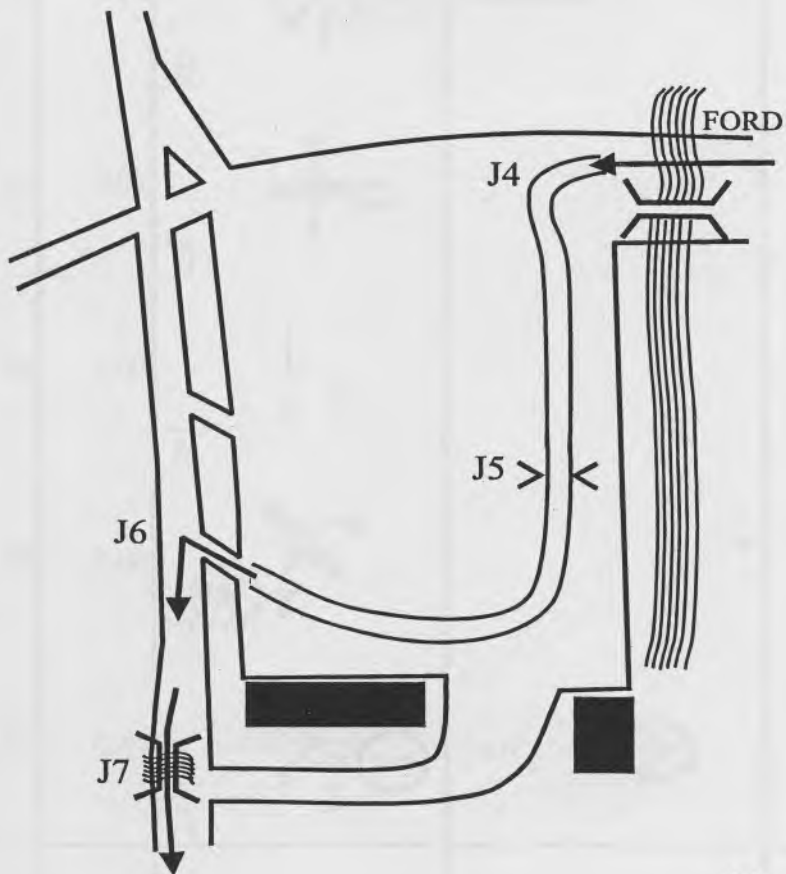
STAGE	SWEET LAMB		GRAVEL	3.64 MILES	PAGE	21
	Your chance to entertain. Generally fast open stage with some hairpins and the spectator area towards the end		ASPHALT	0.00 MILES	BOGEY	3m 25s
			TOTAL	3.64 MILES	TARGET	8m 00s
MILES		DIRECTION	INFORMATION		MILES to FF	
TOTAL	INTERVAL					
4	0.00	0.00		START SS4	 	3.64
		0				1.93
		1				1.35
		2				0.46
		3		Enter arena		0.41
		4				0.32
		5				

Bulldog Rally 2002

STAGE	SWEET LAMB	GRAVEL	3.64 MILES	PAGE	22
	Your chance to entertain. Generally fast open stage with some hairpins and the spectator area towards the end	ASPHALT	0.00 MILES	BOGEY	3m 25s
4		TOTAL	3.64 MILES	TARGET	8m 00s

MILES		DIRECTION	INFORMATION	MILES to FF
TOTAL	INTERVAL			







Sweet Lamb Arena



Bulldog Rally 2002

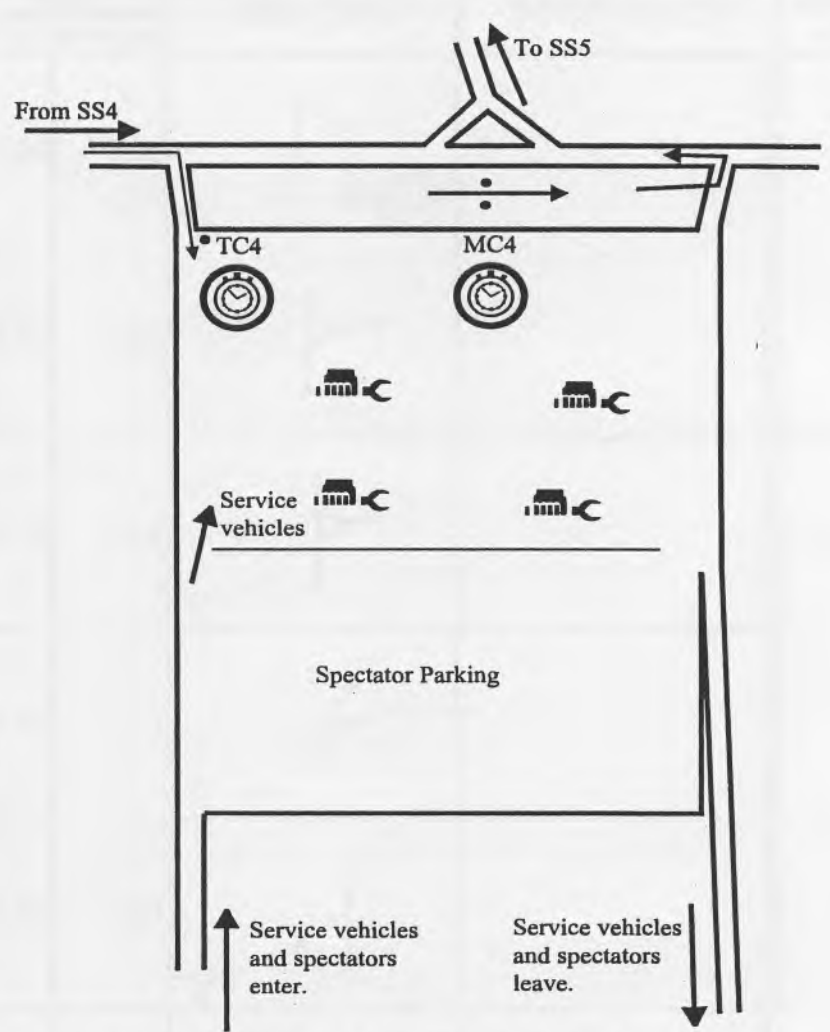
STAGE	SWEET LAMB		GRAVEL	3.64 MILES	PAGE	23
	Your chance to entertain. Generally fast open stage with some hairpins and the spectator area towards the end		ASPHALT	0.00 MILES	BOGEY	3m 25s
4			TOTAL	3.64 MILES	TARGET	8m 00s
MILES		DIRECTION	INFORMATION			MILES to FF
TOTAL	INTERVAL					
3.44	0.12		Leave arena			0.20
		6				
3.52	0.08					0.12
		7				
3.58	0.06					0.06
		8				
3.64	0.06					0.00
		9				
3.71	0.07		FTC4			

Bulldog Rally 2002

RS	4a	SWEET LAMB	FTC4	FTC4 TIME		PAGE	24
via	-	TO	TC4	TARGET	2 MINS	DISTANCE	0.12 MILES
PC		SWEET LAMB	TC4	DUE		AVERAGE	3.60 MPH
MILES		DIRECTION	INFORMATION	MILES to TC			
TOTAL	INTERVAL						
0.00	0.00		FTC4		0.12		
0.12	0.12		TC4		0.00		
							
							
							
							






Bulldog Rally 2002

Service area A - Sweet Lamb





First car is due at MC4 at 10.57 which will give that vehicle about 40m service time. Cars will be regrouped at MC4 such that service time will be variable, however everybody will get at least 20m service time.











RS	4b	SWEET LAMB	MC4	MC4 TIME		PAGE	26
via	-	TO		TARGET	7 MINS	DISTANCE	2.27 MILES
PC		HAFREN NORTH	ATC5	DUE		AVERAGE	19.46 MPH

MILES		DIRECTION	INFORMATION	MILES to TC
TOTAL	INTERVAL			
0.00	0.00		MC4 Zero trip on junction.	2.27
0.02	0.02			2.25
0.20	0.18			2.07
0.53	0.33			1.74
2.00	1.47			0.27










Bulldog Rally 2002

RS	4b	SWEET LAMB	MC4	MC4 TIME		PAGE	27
via		TO		TARGET	7 MINS	DISTANCE	2.27 MILES
PC	-	HAFREN NORTH	ATC5	DUE		AVERAGE	19.46 MPH
MILES		DIRECTION	INFORMATION	MILES to TC			
TOTAL	INTERVAL						
2.27	0.27		ATC5		0.00		
		<input type="checkbox"/>					
2.31	0.04		SS5				
		<input type="checkbox"/>					
		<input type="checkbox"/>					
		<input type="checkbox"/>					
		<input type="checkbox"/>					
		<input type="checkbox"/>					


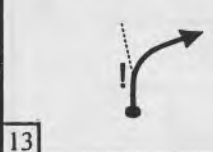



Bulldog Rally 2002

STAGE	HAFREN NORTH Good surfaced dry stage. Can get a little slippery between posts 6 and 7.		GRAVEL	12.87 MILES	PAGE	28
			ASPHALT	0.00 MILES	BOGEY	11m 55s
5			TOTAL	12.87 MILES	TARGET	26m 00s
MILES		DIRECTION	INFORMATION		MILES to FF	
TOTAL	INTERVAL					
0.00	0.00	 0	START SS5	 	12.87	
0.18	0.18	 1			12.69	
0.34	0.16	 2			12.53	
1.44	1.10	 3			11.43	
2.69	1.25	 4		 	10.18	
2.78	0.09	 5			10.09	







Bulldog Rally 2002

STAGE	HAFREN NORTH		GRAVEL	12.87 MILES	PAGE	29
	Good surfaced dry stage. Can get a little slippery between posts 6 and 7.		ASPHALT	0.00 MILES	BOGEY	11m 55s
5			TOTAL	12.87 MILES	TARGET	26m 00s
MILES		DIRECTION	INFORMATION		MILES to FF	
TOTAL	INTERVAL					
3.42	0.64				9.45	
4.66	1.24				8.21	
5.07	0.41				7.80	
7.78	2.71				5.09	
10.44	2.66				2.43	
11.71	1.27				1.16	







Bulldog Rally 2002

STAGE	HAFREN NORTH		GRAVEL	12.87 MILES	PAGE	30
			ASPHALT	0.00 MILES	BOGEY	11m 55s
	5	Good surfaced dry stage. Can get a little slippery between posts 6 and 7.		TOTAL	12.87 MILES	TARGET
MILES		DIRECTION	INFORMATION		MILES to FF	
TOTAL	INTERVAL					
12.29	0.58					0.58
12.61	0.32		Care - Fire break.			0.26
12.87	0.26					0.00
12.98	0.11		FTC5			

Bulldog Rally 2002

RS	5	HAFREN NORTH	FTC5	FTC5 TIME		PAGE	31
via	5	TO		TARGET	50 MINS	DISTANCE	22.52 MILES
PC		GARTHEINIOG	ATC6	DUE		AVERAGE	27.02 MPH
MILES		DIRECTION	INFORMATION	MILES to TC			
TOTAL	INTERVAL						
0.00	0.00		FTC5		22.52		
		0					
0.28	0.28				22.24		
		1					
0.43	0.15		Onto Asphalt.		22.09		
		2					
1.65	1.22		<div style="border: 1px solid black; padding: 2px; display: inline-block;">LLWYNYGOG</div> Slow and Quiet through village.		20.87		
		3					
2.21	0.56		<div style="border: 1px solid black; padding: 2px; display: inline-block;">LLANBRYNMAIR B4518 MACHYNLLETH</div> PC5 Hand in time cards.		20.31		
		4					
9.18	6.97				13.34		
		5					




Bulldog Rally 2002

RS	5	HAFREN NORTH	FTC5	FTCS TIME		PAGE	32
via	5	TO		TARGET	50 MINS	DISTANCE	22.52 MILES
PC		GARTHEINIOG	ATC6	DUE		AVERAGE	27.02 MPH
MILES		DIRECTION	INFORMATION	MILES			
TOTAL	INTERVAL			to TC			
9.60	0.42		DOLGELLAU A470 MACHYNLLETH (A489)		12.92		
		6					
14.91	5.31		GLANTWYMYN CEMMAES ROAD		7.61		
		7					
15.14	0.23		DOLGELLAU A470 WELSHPOOL TRALLWNG (A458)		7.38		
		8					
16.58	1.44				5.94		
		9					
17.70	1.12		CWMLLINAU		4.82		
		10					
19.02	1.32		ABERANGELL 1/4		3.50		
		11					










Bulldog Rally 2002

RS	5	HAFREN NORTH	FTC5	FTC5 TIME		PAGE	33
via	5	TO		TARGET	50 MINS	DISTANCE	22.52 MILES
PC		GARTHEINIOG	ATC6	DUE		AVERAGE	27.02 MPH
MILES		DIRECTION	INFORMATION	MILES to TC			
TOTAL	INTERVAL						
19.24	0.22			3.28			
19.42	0.18		<p>Very slow and quiet through the village please. Young children playing.</p>	3.10			
20.43	1.01			2.09			
21.97	1.54		<p>Onto gravel. Ignore 'No Entry' sign.</p>	0.55			















Bulldog Rally 2002

RS	5	HAFREN NORTH	FTC5	FTC5 TIME		PAGE	34
via	5	TO		TARGET	50 MINS	DISTANCE	22.52 MILES
PC		GARTHEINIOG	ATC6	DUE		AVERAGE	27.02 MPH
MILES		DIRECTION	INFORMATION	MILES to TC			
TOTAL	INTERVAL						
22.42	0.45			0.10			
		16					
22.52	0.10		ATC6	0.00			
		17					
22.59	0.07		SS6				
		18					




Bulldog Rally 2002

STAGE	GARTHEINI OG		GRAVEL	11.24 MILES	PAGE	35
	Quite narrow from post 11 to the finish and slightly rough between posts 8 and 9, but also quite fast in parts		ASPHALT	0.00 MILES	BOGEY	10m 25s
			TOTAL	11.24 MILES	TARGET	23m 00s
MILES		DIRECTION	INFORMATION		MILES to FF	
TOTAL	INTERVAL					
6	0.00	0.00		START SS6	 	11.24
	1.36	1.36				9.88
	3.48	2.12				7.76
	3.69	0.21				7.55
	3.99	0.30				7.25
	4.68	0.69				6.56

Bulldog Rally 2002

STAGE	GARTHEINI OG			GRAVEL	11.24 MILES	PAGE	36
	Quite narrow from post 11 to the finish and slightly rough between posts 8 and 9, but also quite fast in parts			ASPHALT	0.00 MILES	BOGEY	10m 25s
				TOTAL	11.24 MILES	TARGET	23m 00s
MILES		DIRECTION	INFORMATION	MILES to FF			
TOTAL	INTERVAL						
6	5.44	0.76			5.80		
							
	5.69	0.25			5.55		
							
	6.60	0.91			4.64		
							
	6.95	0.35			4.29		
							
	7.88	0.93			3.36		
							
	10.13	2.25			1.11		
							



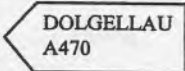


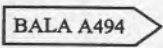




Bulldog Rally 2002

STAGE	GARTHEINI OG		GRAVEL	11.24 MILES	PAGE	37
	Quite narrow from post 11 to the finish and slightly rough between posts 8 and 9, but also quite fast in parts		ASPHALT	0.00 MILES	BOGEY	10m 25s
			TOTAL	11.24 MILES	TARGET	23m 00s
6	MILES		DIRECTION		INFORMATION	
TOTAL	INTERVAL				MILES to FF	
11.24	1.11				0.00	
11.34	0.10	12			FTC6	

Bulldog Rally 2002

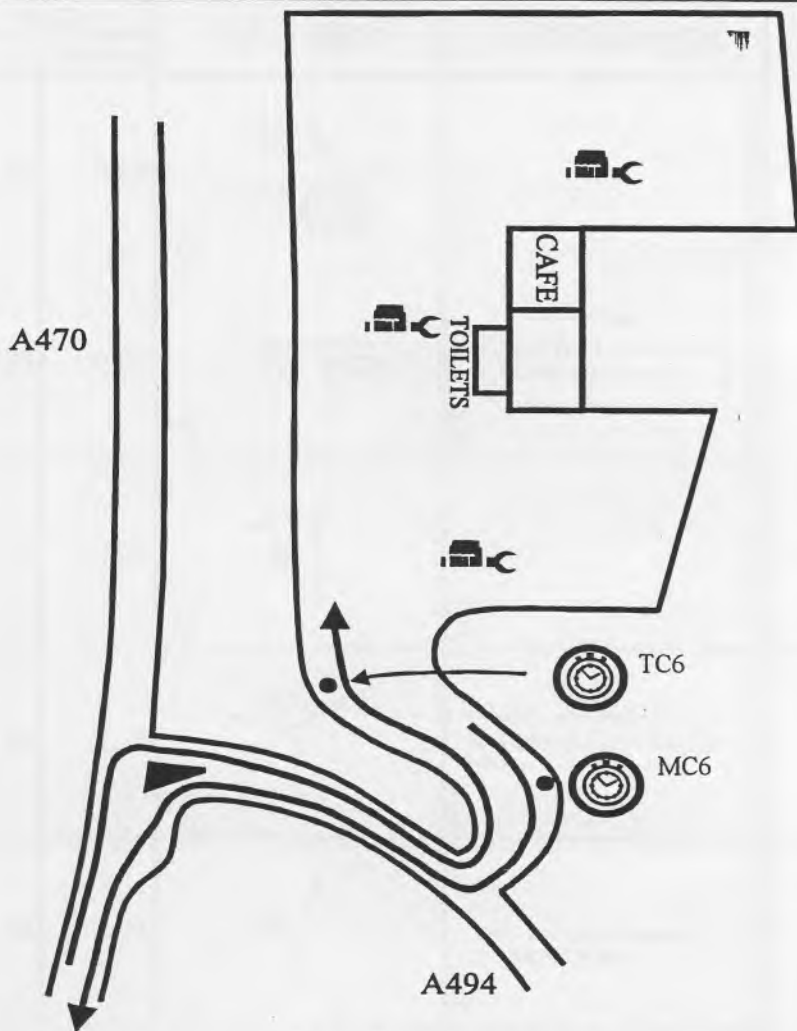
RS	6a	GARTHEINIOG	FTC6	FTC6 TIME		PAGE	38
via	6	TO		TARGET	35 MINS	DISTANCE	14.93 MILES
PC		DOLGELLAU	TC6	DUE		AVERAGE	25.59 MPH
MILES		DIRECTION		INFORMATION		MILES to TC	
TOTAL	INTERVAL						
0.00	0.00			FTC6		14.93	
		0					
0.80	0.80			Onto asphalt.		14.13	
		1					
1.94	1.14			PC6 Hand in time card.		12.99	
		2					
4.00	2.06			Slow and Quiet through village please.		10.93	
		3					
4.54	0.54			Care as joining main road. Crossing Rally traffic.		10.39	
		4					
5.57	1.03					9.36	
		5					

Bulldog Rally 2002







RS	6a	GARTHEINIOG	FTC6	FTC6 TIME		PAGE	39
via	6	TO		TARGET	35 MINS	DISTANCE	14.93 MILES
PC		DOLGELLAU	TC6	DUE		AVERAGE	25.59 MPH
MILES		DIRECTION		INFORMATION		MILES to TC	
TOTAL	INTERVAL						
11.91	6.34				↕		3.02
		6					
14.75	2.84				↕		0.18
		7					
14.85	0.10				↕		0.08
		8					
14.93	0.08			TC6	↕		0.00
		9					

Bulldog Rally 2002



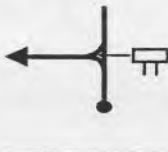





Service area B - Dolgellau












The event is timed such that the first car is due at MC6 at a time which will give that vehicle about 40m service time. Cars will be regrouped at MC6 such that service time will be variable, however everybody will get at least 20m service time.

RS	6b	DOLGELLAU	MC6	MC6 TIME		PAGE	41
via	-	TO		TARGET	26 MINS	DISTANCE	12.52 MILES
PC	-	DYFI MAIN	ATC7	DUE		AVERAGE	28.89 MPH
MILES		DIRECTION	INFORMATION	MILES to TC			
TOTAL	INTERVAL						
0.00	0.00		MC6 ↕		12.52		
0.07	0.07		MACYNLLETH (A487) LLANGURIG A470 ↕		12.45		
0.74	0.67		↕		11.78		
2.93	2.19		MACHYNLLETH A487 ↕		9.59		
8.64	5.71		Slow and quiet through CORRIS UCHAF ↕		3.88		
10.30	1.66		Care - Rally Traffic crossing your path. ↕		2.22		











Bulldog Rally 2002

RS	6b	DOLGELLAU	MC6	MC6 TIME		PAGE	42
via	-	TO		TARGET	26 MINS	DISTANCE	12.52 MILES
PC	-	DYFI MAIN	ATC7	DUE		AVERAGE	28.89 MPH
MILES		DIRECTION	INFORMATION	MILES			
TOTAL	INTERVAL			to TC			
11.34	1.04				1.18		
11.46	0.12				1.06		
11.65	0.19				0.87		
12.52	0.87		ATC7		0.00		
12.58	0.06		SS7				
							










Bulldog Rally 2002

STAGE	DYFI MAIN The longest stage of the rally, quite narrow until post 12 and quite rough and narrow from post 20 to the finish		GRAVEL	16.21 MILES	PAGE	43
			ASPHALT	0.00 MILES	BOGEY	15m 00s
7			TOTAL	16.21 MILES	TARGET	33m 00s
MILES		DIRECTION	INFORMATION		MILES to FF	
TOTAL	INTERVAL					
0.00	0.00		START SS7	 	16.21	
0.81	0.81				15.40	
1.59	0.78				14.62	
2.24	0.65				13.97	
2.46	0.22				13.75	
3.90	1.44				12.31	









Bulldog Rally 2002

STAGE	DYFI MAIN		GRAVEL	16.21 MILES	PAGE	44
			ASPHALT	0.00 MILES	BOGEY	15m 00s
7	The longest stage of the rally, quite narrow until post 12 and quite rough and narrow from post 20 to the finish		TOTAL	16.21 MILES	TARGET	33m 00s
MILES		DIRECTION	INFORMATION			MILES to FF
TOTAL	INTERVAL					
4.70	0.80	 6				11.51
5.45	0.75	 7				10.76
5.71	0.26	 8				10.50
7.14	1.43	 9	 			9.07
7.87	0.73	 10				8.34
8.92	1.05	 11				7.29







Bulldog Rally 2002

STAGE	DYFI MAIN The longest stage of the rally, quite narrow until post 12 and quite rough and narrow from post 20 to the finish		GRAVEL	16.21 MILES	PAGE	45
			ASPHALT	0.00 MILES	BOGEY	15m 00s
7			TOTAL	16.21 MILES	TARGET	33m 00s
MILES		DIRECTION	INFORMATION			MILES to FF
TOTAL	INTERVAL					
9.59	0.67	 12	 			6.62
10.00	0.41	 13				6.21
10.60	0.60	 14				5.61
11.09	0.49	 15				5.12
11.95	0.86	 16	Care - Long left hand bend over crest			4.26
13.51	1.56	 17				2.70









Bulldog Rally 2002

STAGE	DYFI MAIN The longest stage of the rally, quite narrow until post 12 and quite rough and narrow from post 20 to the finish		GRAVEL	16.21 MILES	PAGE	46
			ASPHALT	0.00 MILES	BOGEY	15m 00s
7			TOTAL	16.21 MILES	TARGET	33m 00s
MILES		DIRECTION	INFORMATION			MILES to FF
TOTAL	INTERVAL					
13.88	0.37					2.33
		18				
14.21	0.33					2.00
		19				
15.36	1.15					0.85
		20				
15.92	0.56					0.29
		21				
16.21	0.29					0.00
		22				
16.38	0.17		FTC7 			










Bulldog Rally 2002

RS	7	DYFI MAIN	FTC7	FTC7 TIME		PAGE	47
via	7	TO		TARGET	35 MINS	DISTANCE	14.74 MILES
PC		DYFNANT	ATC8	DUE		AVERAGE	25.27 MPH
MILES		DIRECTION	INFORMATION	MILES to TC			
TOTAL	INTERVAL						
0.00	0.00	 0	FTC7	14.74			
0.13	0.13	 1	Onto Asphalt. Emergency service up road to left.	14.61			
0.15	0.02	 2	PC7 Hand in time cards.	14.59			
0.64	0.49	 3	Spectator access. Care - two way traffic.	14.10			
1.18	0.54	 4		13.56			
1.41	0.23	 5		13.33			








Bulldog Rally 2002

RS	7	DYFI MAIN	FTC7	FTC7 TIME		PAGE	48
via	7	TO		TARGET	35 MINS	DISTANCE	14.74 MILES
PC		DYFNANT	ATC8	DUE		AVERAGE	25.27 MPH
MILES		DIRECTION	INFORMATION	MILES			
TOTAL	INTERVAL			to TC			
3.59	2.18				11.15		
		6					
12.82	9.23				1.92		
		7					
12.95	0.13		Care - Very narrow road.		1.79		
		8					
14.19	1.24		Onto Gravel.		0.55		
		9					
14.74	0.55		ATC8		0.00		
		10					
14.82	0.08		SS8				
		11					








Bulldog Rally 2002

STAGE	DYFNANT		GRAVEL	8.85 MILES	PAGE	49
			ASPHALT	0.00 MILES	BOGEY	8m 15s
8	Good surfaced stage well liked by drivers. A little narrow between posts 12 and 15.		TOTAL	8.85 MILES	TARGET	18m 00s
MILES		DIRECTION	INFORMATION	MILES to FF		
TOTAL	INTERVAL					
0.00	0.00		START SS8  	8.85		
0.66	0.66			8.19		
1.38	0.72			7.47		
1.48	0.10			7.37		
2.70	1.22			6.15		
3.04	0.34			5.81		





Bulldog Rally 2002

STAGE	DYFNANT		GRAVEL	8.85 MILES	PAGE	50
			ASPHALT	0.00 MILES	BOGEY	8m 15s
	8	Good surfaced stage well liked by drivers. A little narrow between posts 12 and 15.		TOTAL	8.85 MILES	TARGET
MILES		DIRECTION	INFORMATION			MILES to FF
TOTAL	INTERVAL					
3.25	0.21					5.60
	6					
3.48	0.23					5.37
	7					
4.38	0.90					4.47
	8					
5.01	0.63					3.84
	9					
5.20	0.19					3.65
	10					
5.34	0.14					3.51
	11					









Bulldog Rally 2002

STAGE	DYFNANT Good surfaced stage well liked by drivers. A little narrow between posts 12 and 15.		GRAVEL	8.85 MILES	PAGE	51
			ASPHALT	0.00 MILES	BOGEY	8m 15s
			TOTAL	8.85 MILES	TARGET	18m 00s
MILES		DIRECTION	INFORMATION	MILES to FF		
TOTAL	INTERVAL					
8	5.51	0.17			3.34	
	6.18	0.67			2.67	
	6.80	0.62			2.05	
	7.11	0.31			1.74	
	7.46	0.35			1.39	









Bulldog Rally 2002

STAGE	DYFNANT Good surfaced stage well liked by drivers. A little narrow between posts 12 and 15.		GRAVEL	8.85 MILES	PAGE	52
			ASPHALT	0.00 MILES	BOGEY	8m 15s
8			TOTAL	8.85 MILES	TARGET	18m 00s
MILES		DIRECTION	INFORMATION	MILES to FF		
TOTAL	INTERVAL					
7.73	0.27			1.12		
		17				
8.85	1.12			0.00		
		18				
9.00	0.15		FTC8 			




Bulldog Rally 2002

RS	8	DYFNANT	FTC8	FTC8 TIME		PAGE	53
via	8	TO		TARGET	85 MINS	DISTANCE	39.87 MILES
PC		SHREWSBURY	MC8	DUE		AVERAGE	28.14 MPH
MILES		DIRECTION	INFORMATION	MILES to TC			
TOTAL	INTERVAL						
0.00	0.00		FTC8		39.87		
		0					
0.14	0.14				39.73		
		1					
0.32	0.18		Onto Asphalt.		39.55		
		2					
0.75	0.43		Emergency service up forest track to right.		39.12		
		3					
0.95	0.20				38.92		
		4					
6.76	5.81		PC8 Hand in time card.		33.11		
		5					

Bulldog Rally 2002

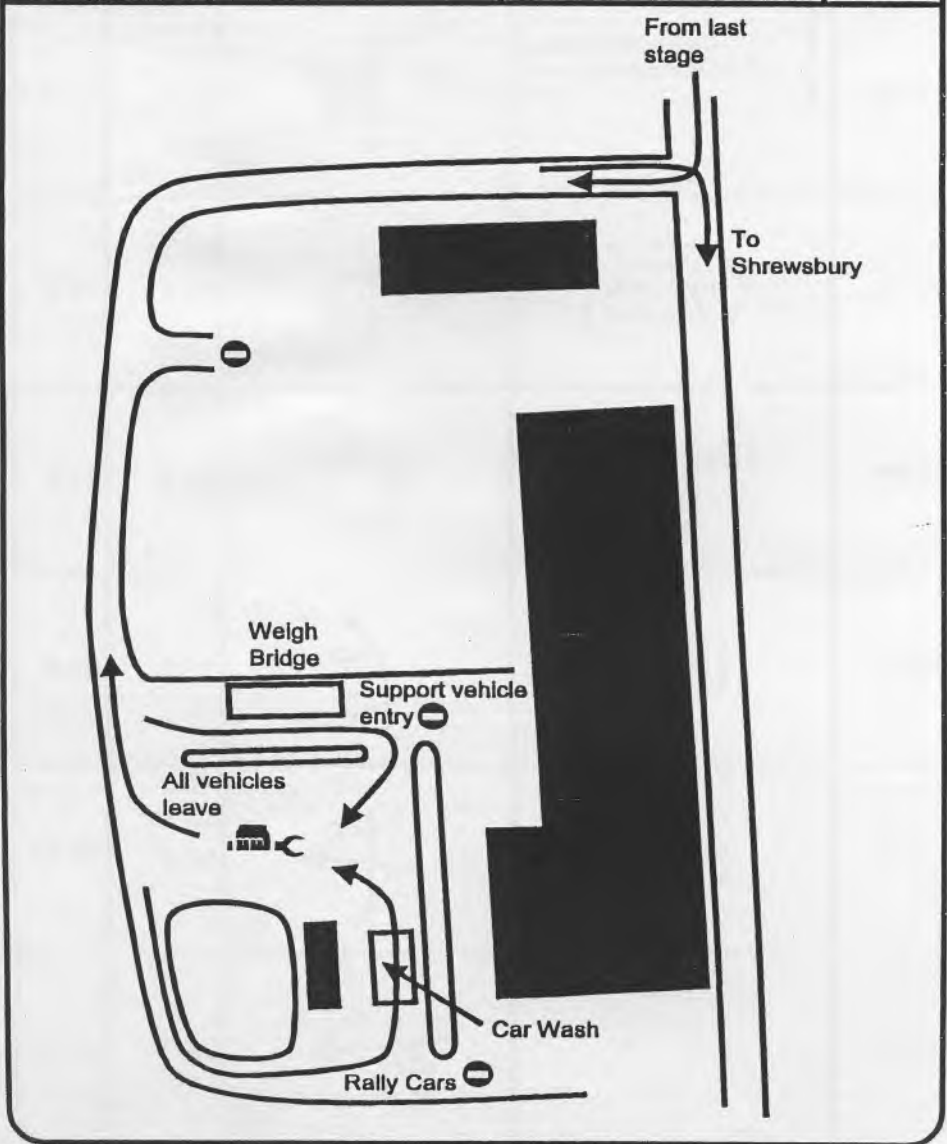
RS	8	DYFNANT	FTC8	FTC8 TIME		PAGE	54
via	8	TO		TARGET	85 MINS	DISTANCE	39.87 MILES
PC		SHREWSBURY	MC8	DUE		AVERAGE	28.14 MPH
MILES		DIRECTION	INFORMATION	MILES to TC			
TOTAL	INTERVAL						
9.01	2.25				30.86		
		6					
9.27	0.26				30.60		
		7					
11.74	2.47				28.13		
		8					
13.16	1.42				26.71		
		9					

Bulldog Rally 2002





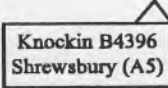





RS	8	DYFNANT	FTC8	FTC8 TIME		PAGE	55
via	8	TO		TARGET	85 MINS	DISTANCE	39.87 MILES
PC		SHREWSBURY	MC8	DUE		AVERAGE	28.14 MPH
MILES		DIRECTION	INFORMATION	MILES			
TOTAL	INTERVAL			to TC			
15.17	2.01		<div style="border: 1px solid black; padding: 5px; display: inline-block;"> LLANSANTFFRAID -YM-MECHAIN </div>		24.70		
		10					
15.35	0.18		<div style="border: 1px solid black; padding: 5px; display: inline-block;"> Meifod Dolgellau Machynlleth </div>		24.52		
		11					
15.43	0.08		Enter Wynnstay plc for car wash and emergency service if required.		24.44		
		12					

Bulldog Rally 2002







RS	8	DYFNANT	FTC8	FTC8 TIME		PAGE	56	
via	8	TO		TARGET	85 MINS	DISTANCE	39.87 MILES	
PC		SHREWSBURY	MC8	DUE		AVERAGE	28.14 MPH	
MILES		DIRECTION	INFORMATION				MILES	
TOTAL	INTERVAL						to TC	





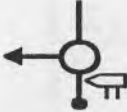






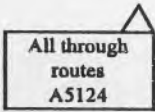

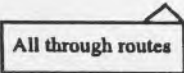
Bulldog Rally 2002

RS	8	DYFNANT	FTC8	FTC8 TIME		PAGE	57
via	8	TO		TARGET	85 MINS	DISTANCE	39.87 MILES
PC		SHREWSBURY	MC8	DUE		AVERAGE	28.14 MPH
MILES		DIRECTION	INFORMATION	MILES to TC			
TOTAL	INTERVAL						
0.00	0.00		Leave Wynnstay plc. Zero trip as joining public road.	24.44			
		13					
3.02	3.02			21.42			
		14					
5.12	2.10			19.32			
		15					
8.43	3.31			16.01			
		16					
10.77	2.34			13.67			
		17					
11.07	0.30			13.37			
		18					






Bulldog Rally 2002

RS	8	DYFNANT	FTC8	FTC8 TIME		PAGE	58
via	8	TO		TARGET	85 MINS	DISTANCE	39.87 MILES
PC		SHREWSBURY	MC8	DUE		AVERAGE	28.14 MPH
MILES		DIRECTION	INFORMATION	MILES to TC			
TOTAL	INTERVAL						
11.56	0.49		SHOTATTON CROSSROADS	12.88			
		19					
11.83	0.27		Ruyton XI Towns Baschurch B4397	12.61			
		20					
13.38	1.55		RUYTON XI TOWNS	11.06			
		21					
13.70	0.32			10.74			
		22					
14.57	0.87			9.87			
		23					
15.71	1.14		Baschurch	8.73			
		24					

Bulldog Rally 2002

RS	8	DYFNANT	FTC8	FTC8 TIME		PAGE	59
via	8	TO		TARGET	85 MINS	DISTANCE	39.87 MILES
PC		SHREWSBURY	MC8	DUE		AVERAGE	28.14 MPH
MILES		DIRECTION	INFORMATION	MILES to TC			
TOTAL	INTERVAL						
16.04	0.33			8.40			
		25					
16.85	0.81			7.59			
		26					
19.98	3.13			4.46			
		27					
20.55	0.57			3.89			
		28					
22.61	2.06			1.83			
		29					
23.26	0.65			1.18			
		30					

Bulldog Rally 2002

RS	8	DYFNANT	FTC8	FTC8 TIME		PAGE	60
via	8	TO	MC8	TARGET	85 MINS	DISTANCE	39.87 MILES
PC		SHREWSBURY		DUE		AVERAGE	28.14 MPH
MILES		DIRECTION	INFORMATION	MILES			
TOTAL	INTERVAL			to TC			
23.83	0.57	 31			0.61		
24.30	0.47	 32	Turn right before Landrover garage.		0.14		
24.39	0.09	 33			0.05		
24.44	0.05	 34	MC8		0.00		

Bulldog Rally 2002

QUERY FORM

If you have any query about any aspect of the rally or your results, please complete this form and hand it in at MC8 or give it to a member of the organising team at the Rally HQ.

THIS IS NOT A PROTEST FORM.

Competition No.

Time

Query:-

Reply:-

COMPETITORS RECORD SHEET

STAGE NUMBER	BOGEY TIME	OWN TIME	COMPETITOR NUMBER							
1	7.25									
2	8.00									
SUB-TOTAL										
3	4.30									
SUB-TOTAL										
4	3.25									
SUB-TOTAL										
5	11.55									
SUB-TOTAL										
6	10.25									
SUB-TOTAL										
7	15.00									
SUB-TOTAL										
8	8.15									
TOTAL										

Bulldog Rally 2002