



# The Bulldog Rally



Management

## MANAGEMENT PACK

### Contents

	Page
• Shrewsbury Map	2
• Management Car Route Map	3
• Tulip Road Book Introduction	4
• Tulip Management Route and Service Area Maps	5
• Service Van Route Map	19
• Notes for Service Crews, Servicing & Service Areas	20
• Rally Route by map reference	22
• Stage Maps	23

# SHREWSBURY

Not to Scale

**ALBRIGHTON HALL HOTEL**  
Rally HQ, Documentation  
Refreshments, Results  
Prizegiving

From Stage 8  
& Service B

**SHREWSBURY LIVESTOCK MARKET**  
Trailer Park  
Noise Test  
Scrutineering

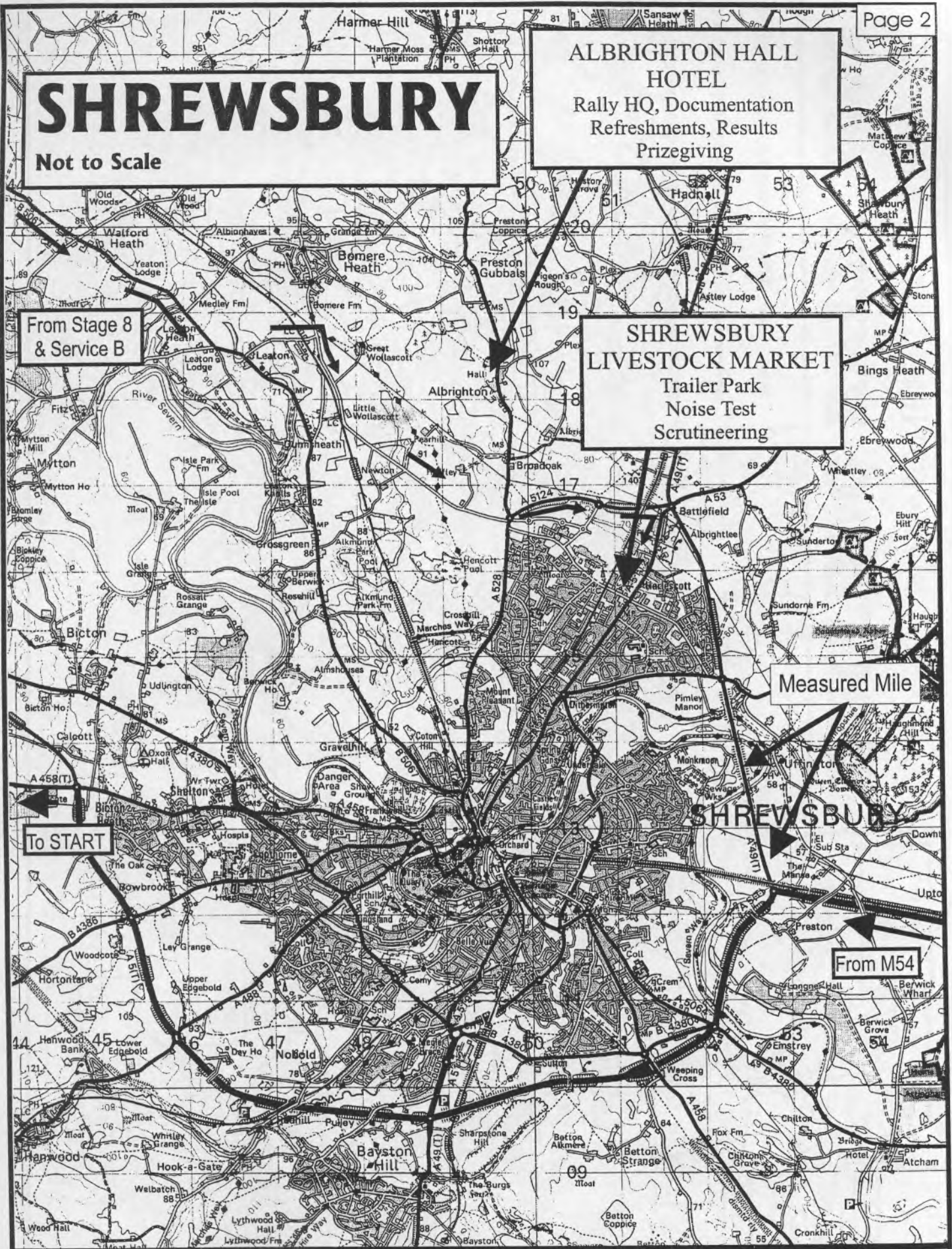
Measured Mile

To START

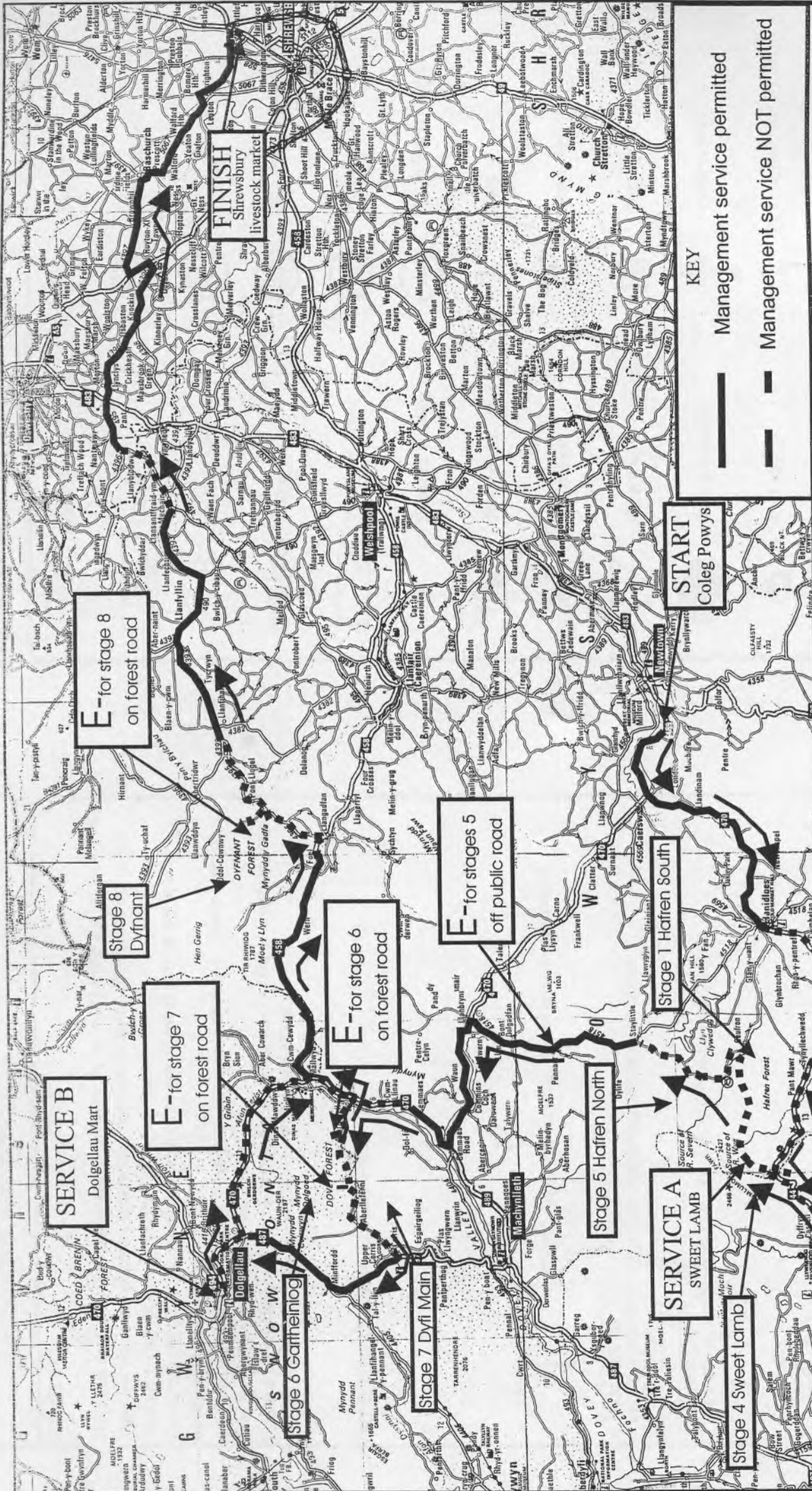
From M54

# SHREWSBURY

# BULLDOG RALLY 2002







**FINISH**  
Sirewsbury  
livestock market

**E-** for stage 8  
on forest road

**Stage 8**  
Dyfnant

**E-** for stage 7  
on forest road

**SERVICE B**  
Dolgellau Mart

**E-** for stage 6  
on forest road

**E-** for stages 5  
off public road

**Stage 1 Hafren South**

**E-** for stage 1  
on forest road

**Stage 5 Hafren North**

**SERVICE A**  
SWEET LAMB

**Stage 2 Tarenig**

**Stage 7 Dyfi Main**

**Stage 4 Sweet Lamb**

**Stage 3 Myheint**

**E-** for stages 2 &  
3 on forest road

KEY

— Management service permitted

- - - Management service NOT permitted

# BULLDOG RALLY 2002

## MANAGEMENT CAR ROUTE

Not To Scale

Introduction

The Road book describes the management route for the whole rally by 'tulip' diagrams. Junctions where the route is obvious have not been included, drivers should simply continue on the road on which they are travelling.

The names quoted as appearing on a sign posts were those present at the time of survey and cannot be guaranteed.

All speed limits, 'Give Way' and 'Stop' junctions have been shown. Please observe them as the Police know you are coming. Please drive carefully and quietly on Public roads, especially near to forests as they are narrow and there are local residents who will be using them.


Key to symbols used in the Road Book



'Tulip'. Approach from dot. Depart towards arrowhead.



Sign Post - Enclosing directions to follow.



Sign Post - Enclosing directions not to follow.



Traffic Island.



Radio Point



Service



Doctor



Time Control



Traffic Lights



Passage Control



Bridge



Stage Start Control



Village or Town



Flying finish



House or building



Stage Finish Control



Telephone kiosk



Care



Speed limit in miles per hour



Great Care



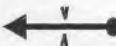
Give Way to main road



Extreme Care



Stop at junction



Brow or crest



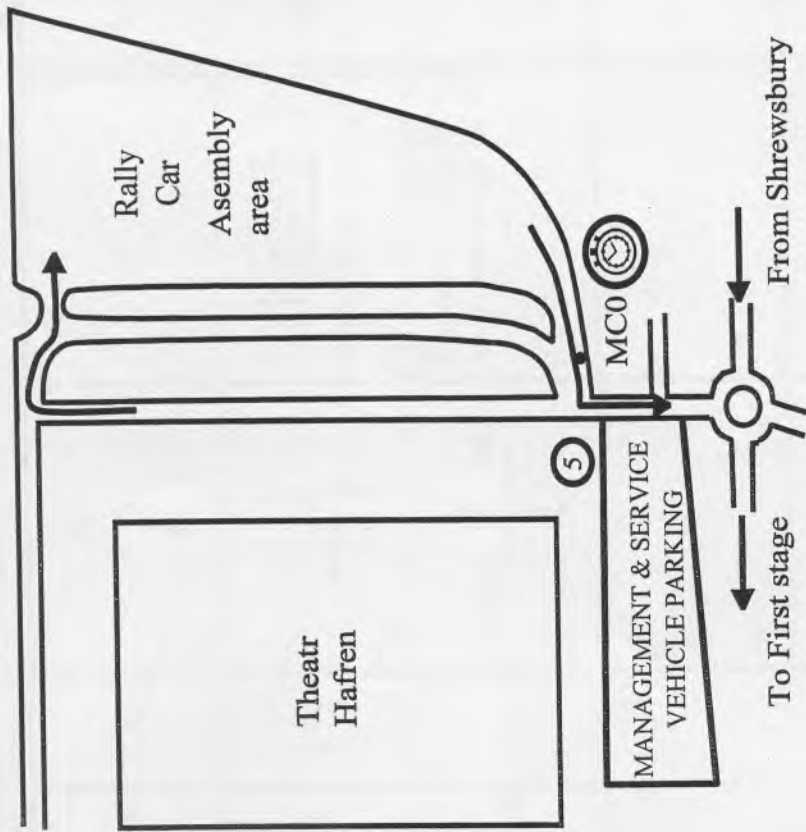
No Entry

Two way rally traffic



Petrol available

Newtown Start Area



Rally cars arrive at least 20m before due start time.  
Map reference 136/092906.

NEW TOWN		DIRECTION	INFORMATION	MILES TO TC
START	PAGE			
Emergency service 1			START - Coleg Powys, Llanidloes Road, Newtown	22.06
TO	DISTANCE			
Emergency service 1			Llangurig (A470) Machynlleth A489	22.03
TO	DISTANCE			
Emergency service 1			LLANDINUM	15.88
TO	DISTANCE			
Emergency service 1			LLANGURIG A470	10.38
TO	DISTANCE			
Emergency service 1			LLANGURIG A470	9.03
TO	DISTANCE			
Emergency service 1			LLANGURIG ABERYSTWYTH A470	5.13
TO	DISTANCE			



NEWTOWN		START	PAGE	6a
TO		DISTANCE		22.06 MILES
Emergency Service 1		After Stage 1		
MILES	DIRECTION	INFORMATION		MILES to TC
TOTAL	INTERVAL			
20.38	3.45			1.68
21.91	1.53		<div style="border: 1px solid black; padding: 2px; display: inline-block;">           CANOLBARTH TARENIG         </div> Ignore 'No Entry' sign.	0.15
22.06	0.15		Emergency service on forest roads to right and left 	0.00

Emergency Service 1		After Stage 1		PAGE		7b	
TO		Emergency Service 3		DISTANCE		11.90 MILES	
MILES		DIRECTION		INFORMATION		MILES to TC	
TOTAL	INTERVAL						
11.88	1.88			Turn left onto forest road ↕		0.02	
11.90	0.02			No servicing in car park to left of this junction. Emergency service on forest road only		0.00	

Bulldog Rally 2002

Emergency Service 1		After Stage 1		PAGE		7a	
TO		Emergency Service 3		DISTANCE		11.90 MILES	
MILES		DIRECTION		INFORMATION		MILES to TC	
TOTAL	INTERVAL						
0.00	0.00			Return to main road. CARE! Two way rally traffic ↕		11.90	
0.15	0.15			CARE! Two way rally traffic ↕		11.75	
6.10	5.95			PONTCRFYFNACH DEVILS BRIDGE B4343 ↕		5.80	
7.85	1.75			↕		4.05	
9.70	1.85			PONTCRFYFNACH ↕		2.20	
10.00	0.30			HAFOD ARMS CWMYSTWYTH B4574 ↕		1.90	

Bulldog Rally 2002

Emergency service 3		After Stage 3	PAGE	8a
TO		DISTANCE		12.86 MILES
SWEET LAMB		Service A		
MILES		DIRECTION		MILES
TOTAL	INTERVAL	INFORMATION		to TC
0.00	0.00			12.86
0.11	0.11			12.75
0.29	0.18		Onto Asphalt.	12.57
2.95	2.66		Ponterwyd A4120 Llangurig (A44)	9.91
3.20	0.25		DO NOT pass through passage control.	9.66
5.07	1.87		B4343 DYFFRYN CASTELL	7.79

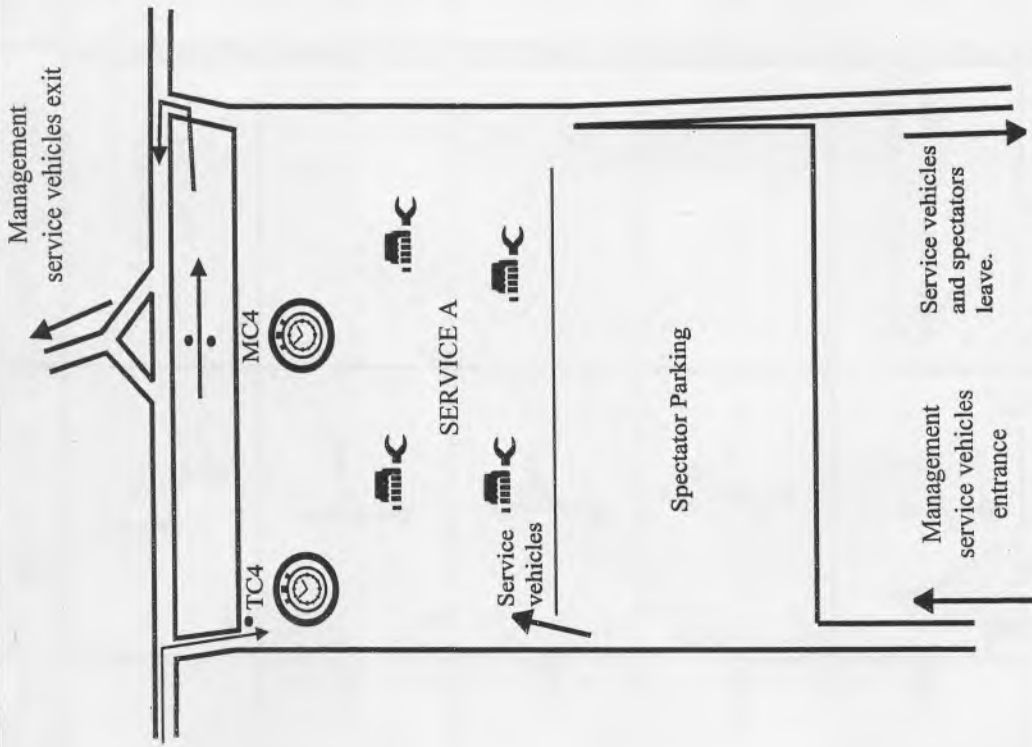
Bulldog Rally 2002

Emergency service 3		After Stage 3	PAGE	8b
TO		DISTANCE		12.86 MILES
SWEET LAMB		Service A		
MILES		DIRECTION		MILES
TOTAL	INTERVAL	INFORMATION		to TC
6.85	1.78		LLANGURIG 12	6.01
9.86	3.01		CARE! Rally cars turn left	3.00
12.86	3.00		Turn left into SWEET LAMB complex and follow arrows to SERVICE A	0.00

Bulldog Rally 2002



Service area A - Sweet Lamb



First car is due at MC4 at 10.57 which will give that vehicle about 40m service time. Cars will be regrouped at MC4 such that service time will be variable, however everybody will get at least 20m service time.

SWEET LAMB		Service A		10a	
TO		PAGE		DISTANCE 29.88 MILES	
Emergency Service 5 & 6		After Stages 5 & 6			
MILES		DIRECTION		MILES to TC	
TOTAL	INTERVAL	INFORMATION			
0.00	0.00	Leave Service A - see Map		29.88	
0.02	0.02			29.86	
0.20	0.18			29.68	
0.53	0.33			29.35	
2.00	1.47	Care! - Rally cars turn left follow arrows to public road		27.88	
3.85	1.85			26.03	

Bulldog Rally 2002

SWEET LAMB		Service A		10b	
TO		PAGE		DISTANCE 29.88 MILES	
Emergency Service 5 & 6		After Stage 5 & 6			
MILES		DIRECTION		MILES to TC	
TOTAL	INTERVAL	INFORMATION			
3.99	0.14	CARE! Join public road		25.89	
6.49	2.50			23.39	
7.24	0.75	CARE! Rally cars join from left		22.64	
8.45	1.21			21.43	
9.01	0.56	LLANBRYNMAIR B4518 MACHYNLLETH Emergency service for Stage 5 from this junction		20.87	
15.98	6.97			13.90	

Bulldog Rally 2002

SWEET LAMB		Service A		11b	
TO		DISTANCE		29.88 MILES	
Emergency Service 5 & 6		After Stages 5 & 6		INFORMATION	
MILES		DIRECTION		MILES to TC	
TOTAL	INTERVAL				
26.04	0.22				3.84
26.22	0.18		Very slow and quiet through the village please. Young children playing.		3.66
27.23	1.01				2.65
28.77	1.54		CARE! - Rally cars turn right		1.11
29.88	1.11		CARE! - Turn right onto forest road - emergency service for 0.5 miles		0.00

Bulldog Rally 2002

SWEET LAMB		Service A		11a	
TO		DISTANCE		29.88 MILES	
Emergency Service 5 & 6		After Stages 5 & 6		INFORMATION	
MILES		DIRECTION		MILES to TC	
TOTAL	INTERVAL				
16.40	0.42		DOLGELLAU A470 MACHYNLLETH (A489)		13.48
21.71	5.31		GLANTWYMYN CEMMAES ROAD		8.17
21.94	0.23		DOLGELLAU A470 WELSHPOOL TRALLWNG (A458)		7.94
23.38	1.44				6.50
24.50	1.12		CWMLLINAU		5.38
25.82	1.32		ABERANGELL 1/4		4.06

Bulldog Rally 2002



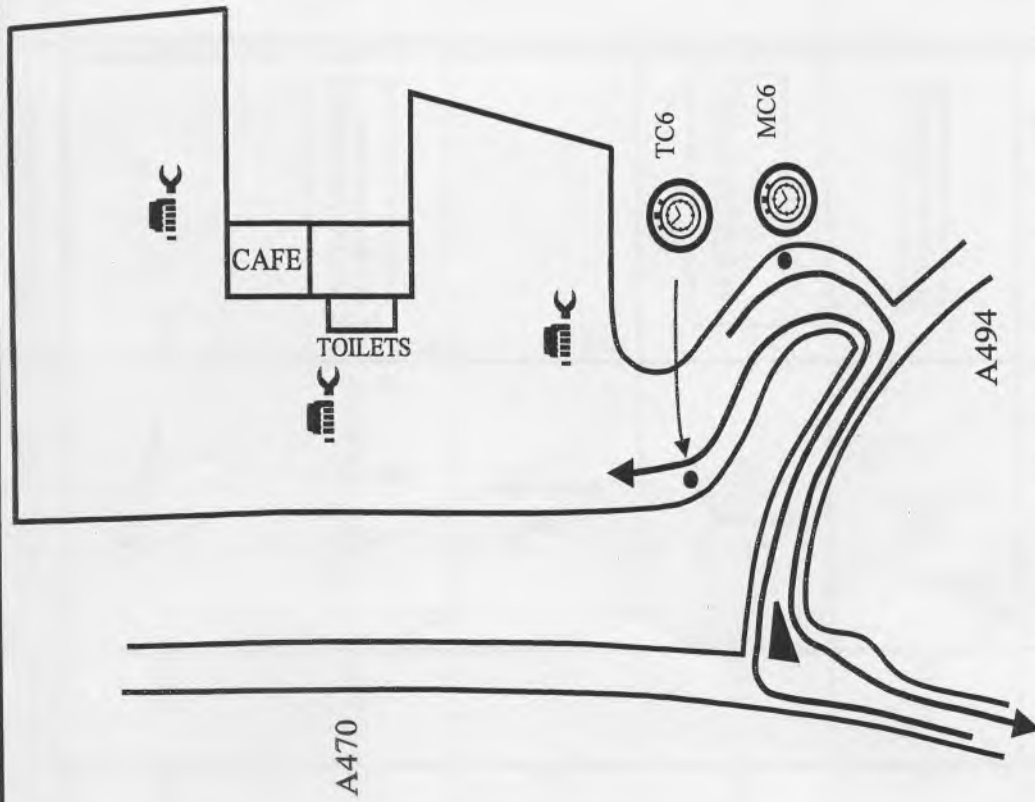
Emergency Service 6		After Stage 6		12a	
TO DOLGELLAU		Service B		DISTANCE 14.05 MILES	
MILES		DIRECTION		INFORMATION	
TOTAL	INTERVAL			MILES to TC	
0.00	0.00	0		Return to public road	14.05
1.14	1.14	1		Pass PC 6 - DO NOT STOP	12.91
3.20	2.06	2		Slow and Quiet through village please.	10.85
3.74	0.54	3		Care as joining main road. Crossing rally traffic	10.31
4.77	1.03	4			9.28
11.11	6.34	5		DOLGELLAU A470	2.94

Bulldog Rally 2002










GARTHEINIOG		After Stage 6		12b	
TO DOLGELLAU		Service B		DISTANCE 14.05 MILES	
MILES		DIRECTION		INFORMATION	
TOTAL	INTERVAL			MILES to TC	
13.95	2.84	6		BALA A494	0.10
14.05	0.10	7		Turn into Service B	0.00

Bulldog Rally 2002

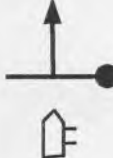

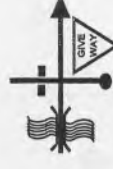






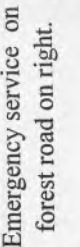
Service area B - Dolgellau



The event is timed such that the first car is due at MC6 at a time which will give that vehicle about 40m service time. Cars will be regrouped at MC6 such that service time will be variable, however everybody will get at least 20m service time.

DOLGELLAU		Service B		14a	
TO		PAGE		DISTANCE	
Emergency Service 7		After Stage 7		14.21 MILES	
MILES		DIRECTION		INFORMATION	
TOTAL	INTERVAL				
0.00	0.00				14.21
0.07	0.07			MACHYNLLETH (A487) LLANGURIG A470	14.14
0.74	0.67				13.47
2.93	2.19			MACHYNLLETH A470	11.28
9.11	6.18			DINAS-MAWDDWY	5.10
10.64	1.53			MACHYNLLETH A470	3.57

Bulldog Rally 2002

DOLGELLAU		Service B		14b	
TO		PAGE		DISTANCE	
Emergency Service 7		After Stage 7		14.21 MILES	
MILES		DIRECTION		INFORMATION	
TOTAL	INTERVAL				
12.79	2.15				1.42
13.01	0.22				1.20
13.19	0.18				1.02
14.20	1.01				0.01
14.21	0.01				0.00

Bulldog Rally 2002



Emergency Service 7		15a
After Stage 7		PAGE
TO		DISTANCE
Emergency Service 8		17.92 MILES
MILES		MILES to TC
TOTAL	INTERVAL	
0.00	0.00	17.92
		<p>Onto Asphalt. Return to public road</p> <p>⇕</p>
0.02	0.02	17.90
		<p>Pass through PC - DO NOT STOP</p>
0.51	0.49	17.41
		<p>Spectator access. Care - two way traffic.</p> <p>⇕</p>
1.05	0.54	16.87
		<p>⇕</p>
1.28	0.23	16.64
		<p>⇕</p>
3.46	2.18	14.46
		<p>TRALLWNG WELSHPOOL A458</p>

Bulldog Rally 2002

Emergency Service 7		15b
After Stage 7		PAGE
TO		DISTANCE
Emergency Service 8		17.92 MILES
MILES		MILES to TC
TOTAL	INTERVAL	
12.69	9.23	5.23
		<p>FOEL</p>
12.82	0.13	5.10
		<p>CARE! - Rally cars turn left</p>
14.07	1.25	3.85
		<p>LLANFYLLIN B4395</p>
15.77	1.70	2.15
		<p>CARE! - Spectator entrance</p>
17.32	1.55	0.60
		<p>PARC LLWYDIARTH</p>
17.92	0.60	0.00
		<p>Emergency service on forest road on left</p> <p>PARC LLWYDIARTH</p>


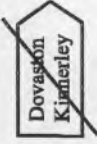




Bulldog Rally 2002

Emergency Service 8 TO SHREWSBURY		After Stage 8 Finish	PAGE DISTANCE 39.07 MILES	16a
MILES		INFORMATION		
TOTAL	INTERVAL	DIRECTION		
0.00	0.00		Return to public road ⇕	39.07
0.20	0.20		⇕	38.87
6.01	5.81		Drive through PC NOT STOP	33.06
8.26	2.25		Llanfyllin A490	30.81
8.52	0.26		LLANFYLLIN	30.55
10.99	2.47		Llansantffraid -ym-Mechain B4393	28.08







Bulldog Rally 2002

Emergency Service 8 TO SHREWSBURY		After Stage 8 Finish	PAGE DISTANCE 39.07 MILES	16a
MILES		INFORMATION		
TOTAL	INTERVAL	DIRECTION		
12.41	1.42		LLANFECHAIN	26.66
14.42	2.01		LLANSANTFFRAID -YM-MECHAIN	24.65
14.60	0.18		Meifod Dolgellau Mafgynlleth	24.47
14.68	0.08		CARE! - rally cars turn right to car wash - NO ENTRY to MANAGEMENT	24.39
17.70	3.02		Oswestry A495 (A483) Shrewsbury	21.37
19.80	2.10		Knockin B4396 Shrewsbury (A5)	19.27

Bulldog Rally 2002





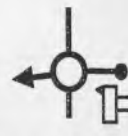





Emergency Service 8		17a
TO SHREWSBURY		PAGE DISTANCE 39.07 MILES
MILES		MILES to TC
TOTAL	INTERVAL	INFORMATION
23.11	3.31 <sup>12</sup>	
25.45	2.34 <sup>13</sup>	
25.75	0.30 <sup>14</sup>	
26.24	0.49 <sup>15</sup>	
26.51	0.27 <sup>16</sup>	
28.06	1.55 <sup>17</sup>	

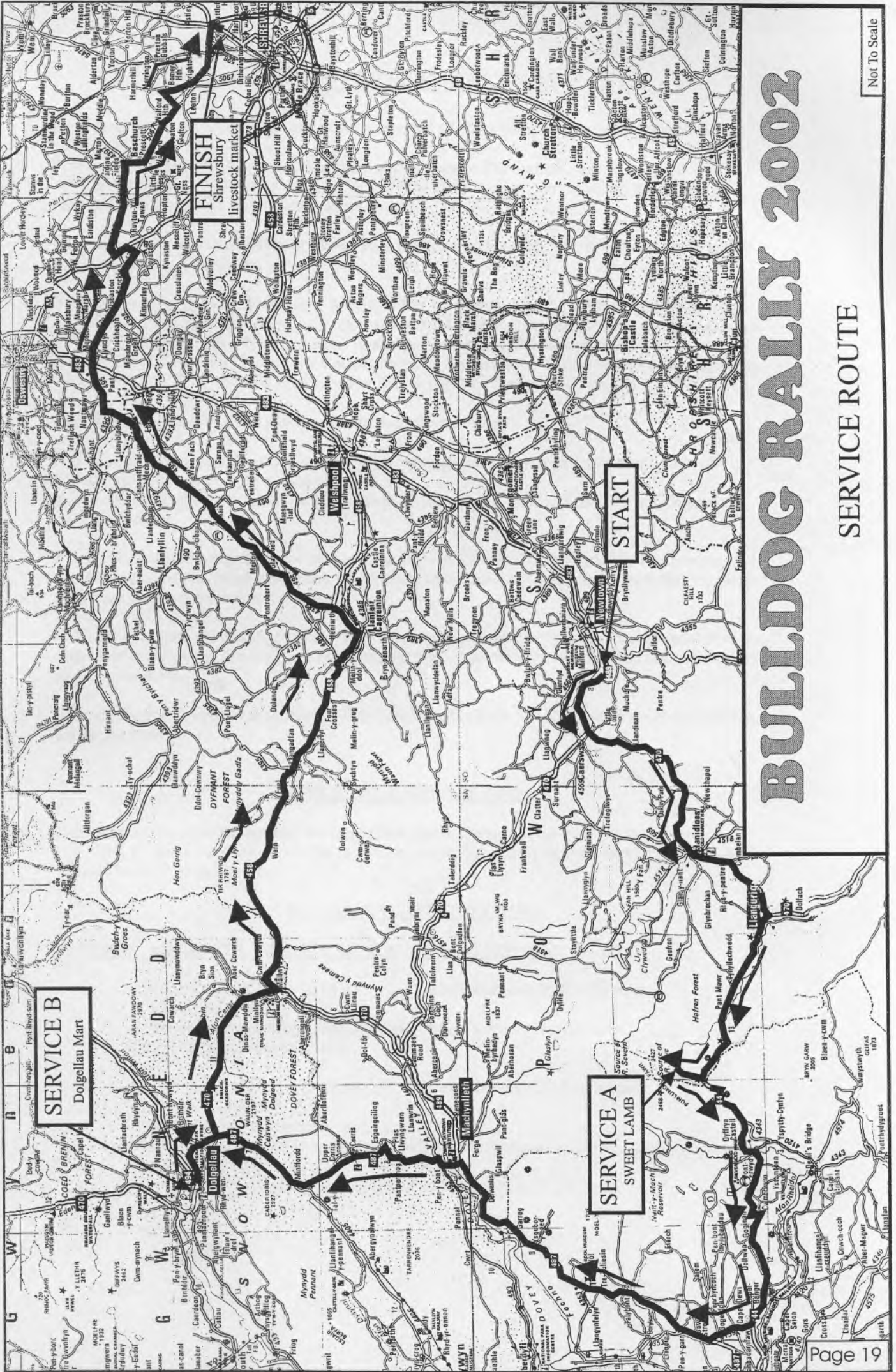
Bulldog Rally 2002

Emergency Service 8		0
TO SHREWSBURY		PAGE DISTANCE 39.07 MILES
MILES		MILES to TC
TOTAL	INTERVAL	INFORMATION
28.38	0.32 <sup>18</sup>	
29.25	0.87 <sup>19</sup>	
30.39	1.14 <sup>20</sup>	
30.72	0.33 <sup>21</sup>	
31.53	0.81 <sup>22</sup>	
34.66	3.13 <sup>23</sup>	

Bulldog Rally 2002



Emergency Service 8		After Stage 8	PAGE	18a
TO SHREWSBURY		Finish	DISTANCE	39.07 MILES
MILES		INFORMATION		
TOTAL	INTERVAL	MILES to TC		
35.23	0.57 <span style="float: right;">24</span>			3.84
37.29	2.06 <span style="float: right;">25</span>			1.78
37.94	0.65 <span style="float: right;">26</span>			1.13
38.51	0.57 <span style="float: right;">27</span>			0.56
38.98	0.47 <span style="float: right;">28</span>		Turn right before Landrover garage.	0.09
39.07	0.09 <span style="float: right;">29</span>		PARK AS DIRECTED	0.00



Not To Scale

# BULLDOG RALLY 2002

SERVICE ROUTE

**SERVICE B**  
Dolgellau Mart

**SERVICE A**  
SWEET LAMB

**FINISH**  
Shrewsbury  
livestock market

**START**

## NOTES FOR SERVICE CREWS

Read these instructions carefully, and exercise care and courtesy when driving through towns and villages on route.

Each registered Service Vehicle is issued with a Rally Service Plate which must be affixed to the vehicle's windscreen. This plate will bear the letter 'S' and a number corresponding to that of the competitor receiving the Service Pack where practical.

Each Management vehicle will have similar plate but bearing the prefix 'M', to be fixed to the vehicle and be on display at all times.

Service Crews and Management Crews **MUST** follow the instructions given regarding Service Areas and the route between them. Any Competitor whose Service or Management Vehicle is *observed* in an OUT OF BOUNDS area will be penalised 10 minutes for the first offence and by EXCLUSION from the results for the second offence; any Competitor *receiving assistance* from a Service or Management Vehicle in an OUT OF BOUNDS area will be EXCLUDED on the **first offence** (see Art.17.8).

All the above vehicles will be allowed into the main Service Area.

Time Controls are situated at the exit of each main service area and service crews must follow the instructions of marshals at these controls.

Regrouping will operate in service areas A and B, to close up any gaps and keep the rally together as much as possible.

Judges of Fact will be patrolling the road sections and service crews are reminded that their associated competing car may be penalised for any infringement of the servicing regulations - including excessive noise, bad driving manners, etc. (see Art. 17.6).

In the event of their competitor retiring within a special stage, service crews may wait at the start of the stage until it closes and they will then be allowed to enter to retrieve the car under the instruction of the stage commander.

As usual the various Police Authorities will be observing the Rally and speed checks may be expected during the event.

### SERVICING & SERVICE AREAS

Competitors are reminded that they are responsible for the conduct of their service crews.

N.B. **ONLY** vehicles registered with the organisers and visibly displaying their Service Plate will be allowed to enter the service area.

### NO RALLY PLATE - NO ENTRY

<u>SERVICE</u>	<u>LOCATION</u>	<u>FIRST CAR DUE</u>	<u>TIME ALLOWED</u>
----------------	-----------------	----------------------	---------------------

A	SWEET LAMB Entry - 135/840828 Service in Sweet Lamb rally complex – follow arrows to service area.	10.15 hrs.	Variable between 20 & 40minutes
	N.B. Limited facilities available.		

B	DOLGELLAU Entry - 124/735181 <sup>1</sup> / <sub>2</sub> Servicing in Farmers Mart complex.	12.55 hrs.	Variable between 20 & 40minutes
	Hot food and drinks will be available as well as male & female toilets.		



**The designated SERVICE ROUTE****Start to Sweet Lamb**

A487 from Newtown to Caersws  
 A470 from Caersws to Llangurig  
 A44 Llangurig to Sweet Lamb

**Sweet Lamb to Dolgellau**

A44 from Sweet Lamb to Bow Street  
 A487 from Bow Street to Cross Foxes  
 A470 from Cross Foxes to junction A494  
 A494 from A470 to Farmers Mart

**Dolgellau to Shrewsbury**

A494 from Farmers Mart to A470  
 A470 from junction A494 to Mallwyd  
 A458 from Mallwyd to Neuadd (after Llanerfyl)  
 A495 from Neuadd to Llyncl  
 B4396 from Llyncl to Knockin Heath  
 A5 Knockin Heath to Shotatton  
 B4397 from Shotatton to Baschurch  
 B5067 from Baschurch to Leaton  
 Unclassified road from Leaton to A5124 (Battlefield Way Shrewsbury)  
 A5124 from Broadoak to Battlefield roundabout  
 A5112 from Battlefield roundabout to finish.

**SUMMARY OF COMPETITOR'S RALLY MILEAGES**

<u>Rally Section</u>	<u>Road Miles</u>	<u>Stage Miles</u>	<u>No. Of Stages</u>	
Start to Service A		41	25	4
Service A to Service B		40	24	2
Service B to Finish		67	25	2

**MANAGEMENT SERVICE**

**Regulation Article 1 7.2.** Each Service or Management Vehicle must be registered with the Organisers, giving its vehicle registration number, before an official plate is issued for it. The use of a Service or Management plate on a vehicle not previously registered with the Organisers is an offence for which a penalty up to **EXCLUSION** may be applied.

**Article 1 7.4** Emergency servicing will be permitted on the Bulldog and Bulldog Clubmans Rallies in designated areas after some Special Stages, from Management Vehicles displaying the appropriate Management Plate. These plates may only be used on conventional saloon cars or estate car derivatives. Certain 4x4 off-road leisure vehicles may be acceptable, subject to approval by the Organisers. The use of roof racks is not permitted. These vehicles must follow the instructions issued by the Organisers in the Service Pack, which will specify sections of the rally route which are Out of Bounds to Management Vehicles. Application for a Management Plate must be made on the Official Entry Form (see Article 8.8). The Organisers reserve the right to restrict or refuse any application for additional plates.

**LOCATIONS**

Between START & stage 1 – Emergency service along A487 between Newtown and Llanidloes off the carriageway only -RB page 4 diagrams 1 to 3

Between stage 1 & 2 – Forest road at start stage 2 - RB page 10 diagram 4

Between stages 2 & 3 – NO EMERGENCY SERVICE POSSIBLE

Between stage 3 & 4 – Forest road at finish stage 3 - RB page 18 diagram 2

Between stages 2 & SERVICE A – NO EMERGENCY SERVICE POSSIBLE

Between stages SERVICE A & stage 5 – NO EMERGENCY SERVICE PERMITTED

Between stages 5 & 6 along B4518 and A470 off the carriageway - RB page 31 diagrams 4 to page 32 diagram 11. NOT LLANBRYMAIR - RB page 31 diagram 5 and page 32 diagram 6

Between stage 6 & SERVICE B – Forest road at finish stage 6 - RB page 38 diagram 1

Between stage SERVICE B & 7 – NO EMERGENCY SERVICE PERMITTED

Between stage 7 & 8 – Forest road - RB page 47 diagram 1

Between stage 8 & FINISH – Forest road - RB page 53 diagram 3 & Emergency service can be carried out off the carriageway and not in 30 or 40 mph speed limit areas along A490, B4393, A495, B4396 and B5067- RB page 54 diagram 7 to page 60 diagram 1

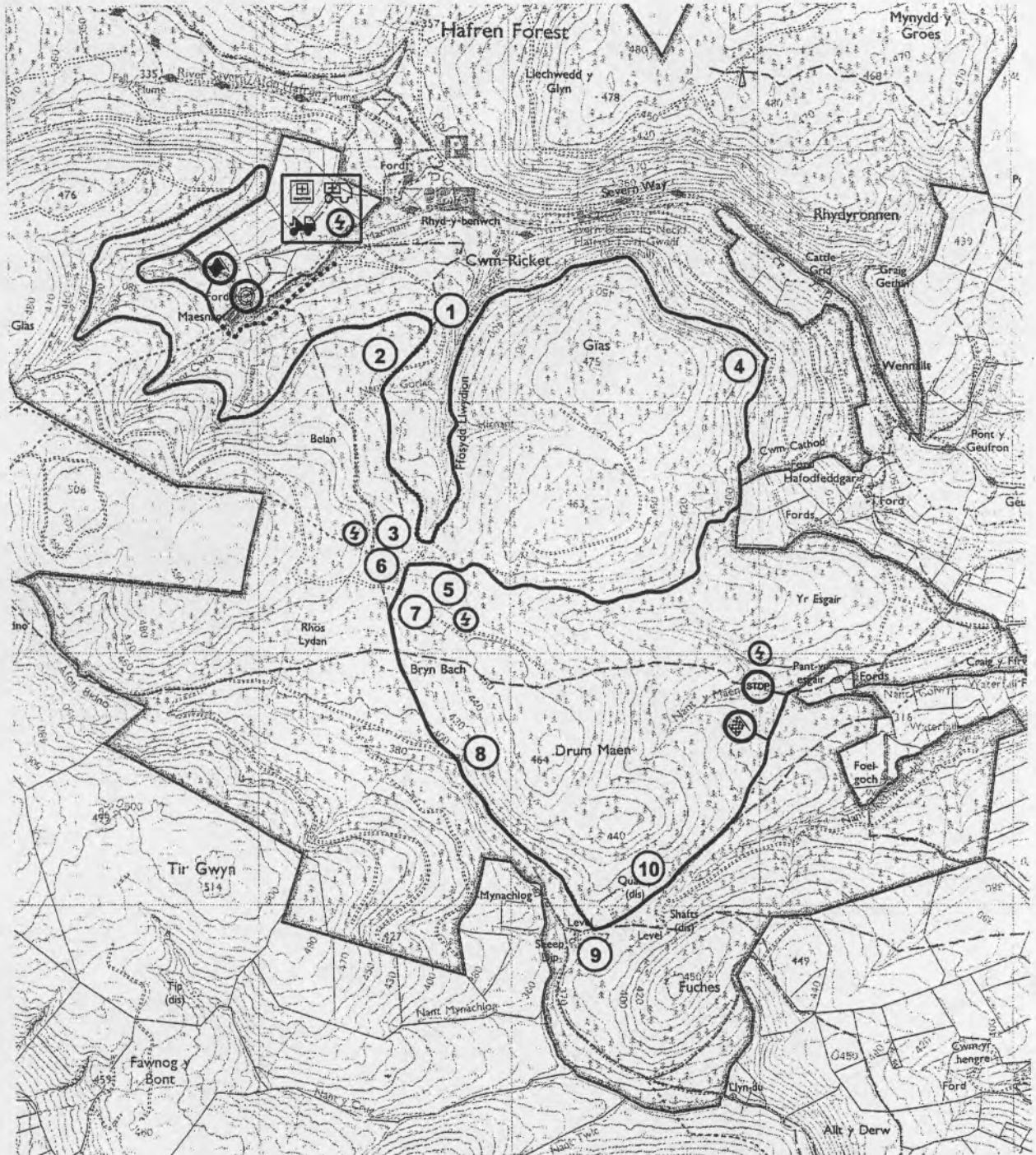


**ROUTE DEFINED BY REFERENCE**

ROUTE	INFORMATION	MAP REFERENCE	APP	DEP	Car 1
MC0	Assembly point	136/ 092½906			
via		092½905½		W	08.00
via		954845	NE	NW	
via		912½847	NE	NW	
via		863½868	E	SW	
ATC1	Stage 1 – Hafren South	848864	SE		08.41
FTC1		870846½		NE	
via		906844	N	SW	
PC1		840827	SE	S	
ATC2	Stage 2 - Tarenig	135/ 832½822½	S		09.17
FTC2		808784½		S	
ATC3	Stage 3 - Myherin	800½777	NE		09.33
FTC3		765759		S	
via		765½756	N	NE	
via		778753½	W	S	
via		775750	NE	W	
PC3		744½772½	W	N	
via		756799	S	NE	
ATC4	Stage 4 – Sweet Lamb	799842	SE		10.09
FTC4		827½850	N	E	
TC4	Service A – Sweet Lamb	829½849½	N		10.17
MC4	Sweet Lamb service out	831850		NE	10.57
via		829853	SE	NW	
ATC5	Stage 5 – Hafren North	831870	S		11.04
FTC5		866904½		SE	
PC5		884924	SW	NW	
via		899027½	SW	NW	
via		845½099	SE	NE	
via		832½104	SE	W	
via		811106	E	NW	
ATC6	Stage 6 - Gartheiniog	807½111	NW		12.09
FTC6		804116		S	
PC6		777½103½	NE	S	
via		754075	N	NW	
TC6	Service B - Dolgellau	734181½	E		12.58
MC6	Dolgellau service out	734181½		E	13.38
via		755060	NW	NE	
ATC7	Stage 7 Dyfi Main	771067	W		14.04
FTC7		829103		E	
PC7		125/ 831¼103½	SW	SE	
via		845½099	NW	SE	
via		991115½	W	NW	
ATC8	Stage 8 Dyfnant	991139	SE		14.58
FTC8		017155½		SE	
via		029148	NW	NE	
PC8		103183	SW	NE	
via		172184	NW	NE	
via	Enter Wynnstay yard - Car wash	126/ 220202½	W	S	
via	Leave Wynnstay yard	220202½	S	E	
via		282241	NW	E	
via		365½217	W	NW	
via		424½222	W	S	
via		475187	W	S	
via		497166	W	NE	
via		516167	W	SW	
MC8	Finish control	512½161½	NE		16.35

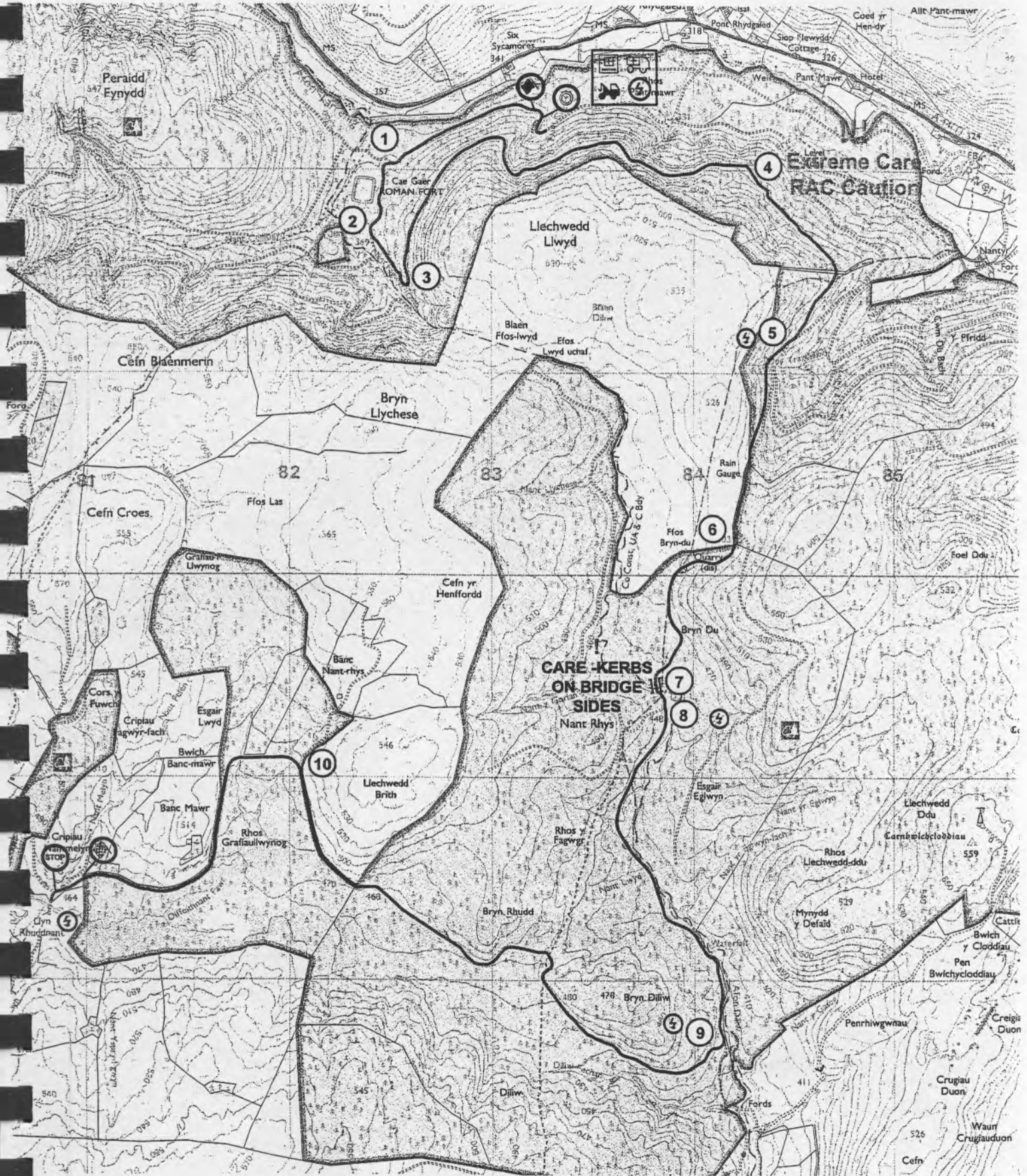
# STAGE 1 - HAFREN SOUTH

7.97 miles



# STAGE 2 - TARENIG

8.64 miles





# STAGE 3 - MYHERIN

4.82 miles





**Wolverhampton & South Staffs Car Club Limited**  
**BULLDOG RALLY 2002**  
**Stage 4 - Sweet Lamb**  
**3.64 Miles**

Reproduced from the 1988 Ordnance Survey 1:25,000 Explorer Map No. 213 & 214  
 with the permission of The Controller of Her Majesty's Stationery Office  
 © Crown Copyright (PU100020084)

**NB: Roads not shown on the map  
 have been traced from aerial  
 photography**





# STAGE 5 - HAFREN NORTH

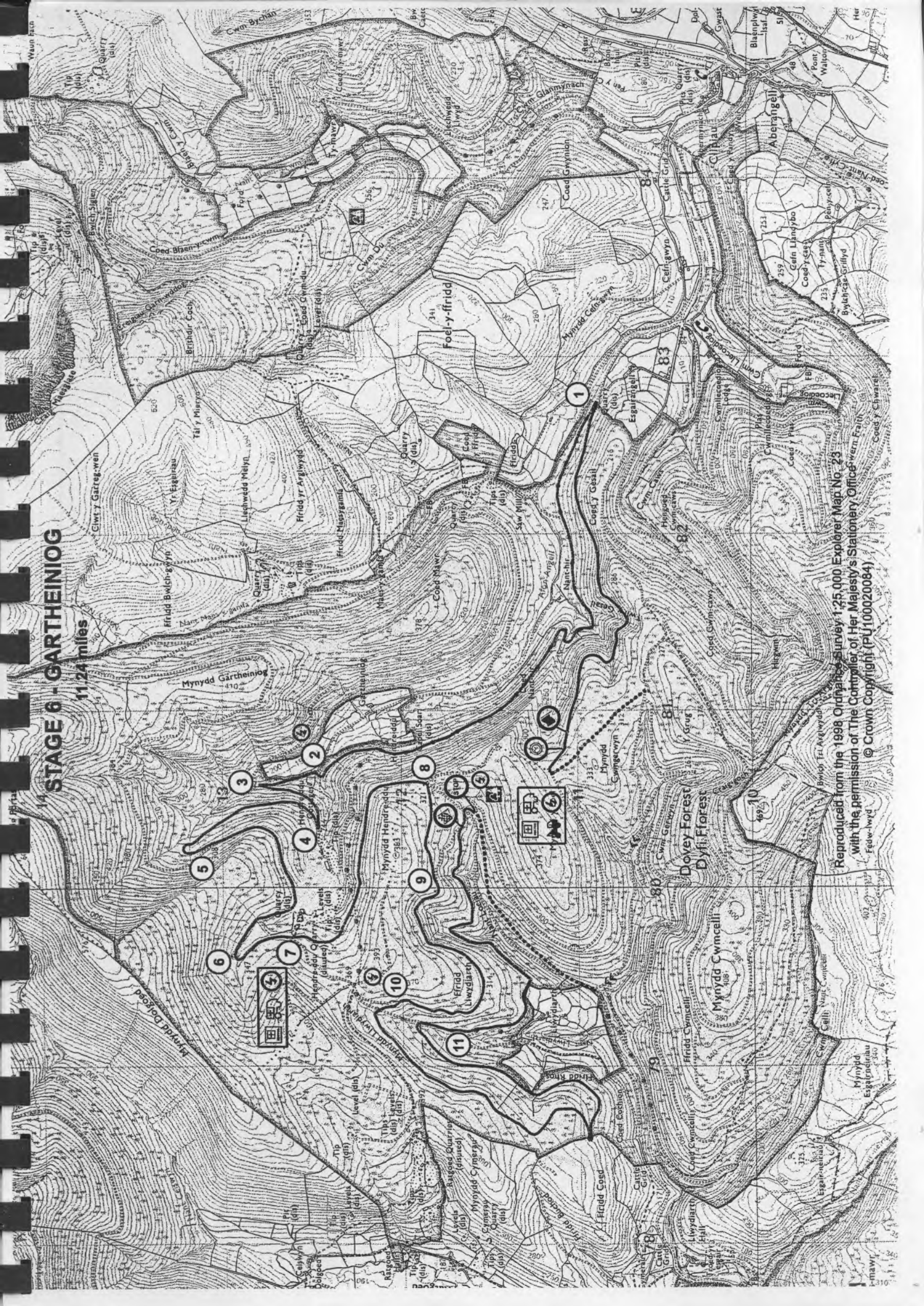
12.87 miles





# STAGE 6 - GARTHENIOG

11.24 miles

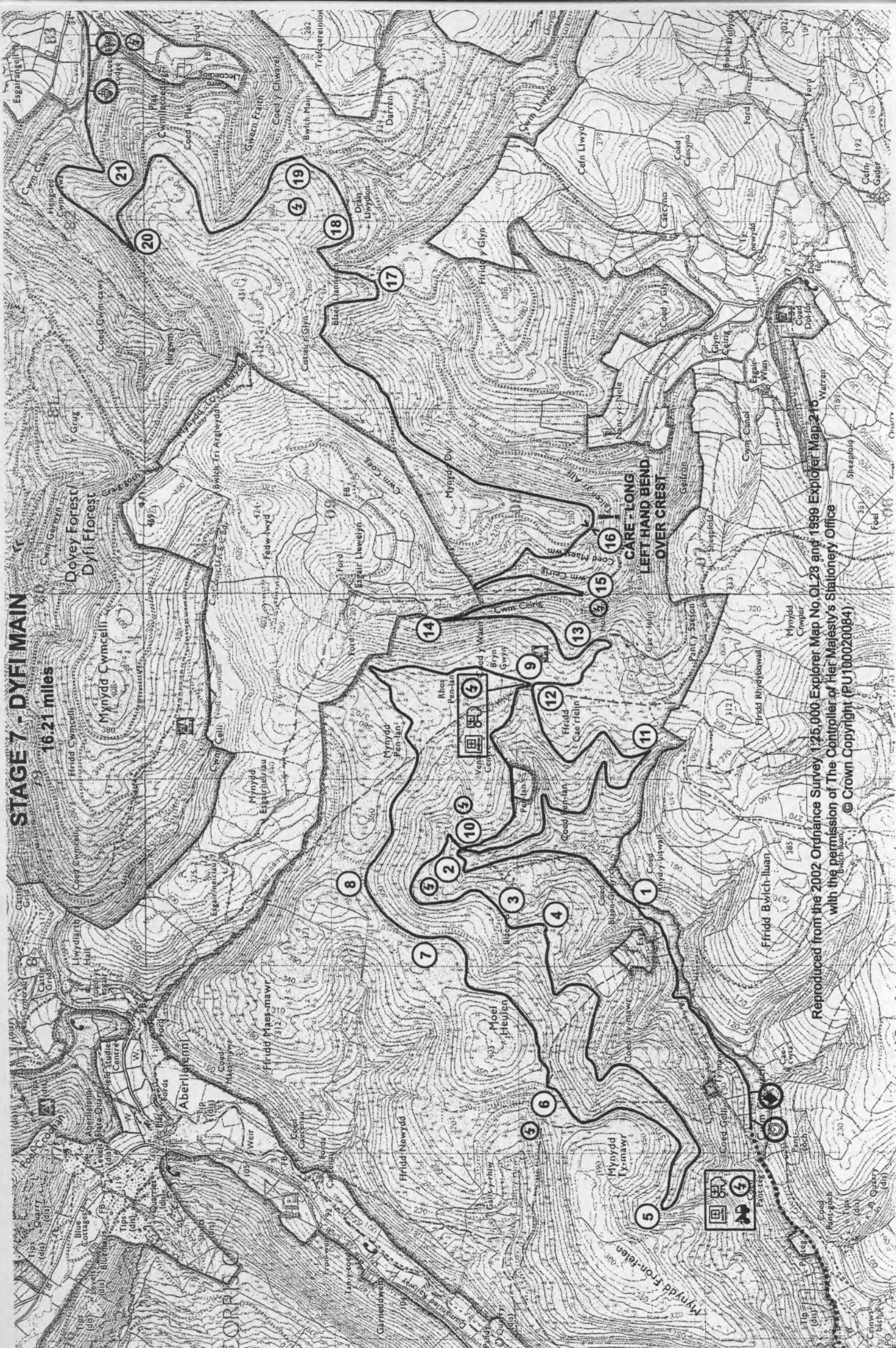


Reproduced from the 1998 Ordnance Survey 1:25,000 Explorer Map No. 23  
with the permission of The Controller of Her Majesty's Stationery Office (© Crown Copyright (PU100020084))



# STAGE 7 - DYFI MAIN

16.21 miles



CARE - LONG  
LEFT HAND BEND  
OVER CREST

Reproduced from the 2002 Ordnance Survey 1:25,000 Explorer Map No QL28 and 1999 Explorer Map 215  
with the permission of The Controller of Her Majesty's Stationery Office  
© Crown Copyright (PU100020084)



# STAGE 8 - DYFNANT

8.85 miles

