



The Rally Bulldog



MANAGEMENT PACK

Contents

	Page
• Shrewsbury Map	2
• Management Car Route Map	3
• Tulip Management Route and Service Area Maps	5
• Notes for Service Crews, Servicing & Service Areas	29
• Rally Route by map reference	31
• Stage Maps	32

SHREWSBURY

Not to Scale

Shrewsbury Livestock Market

- Noise Check
- Scrutineering
- Documentation
- Trailer Park
- Refreshments
- Secure Parking
- Rally Finish

From Stage 10

From M54

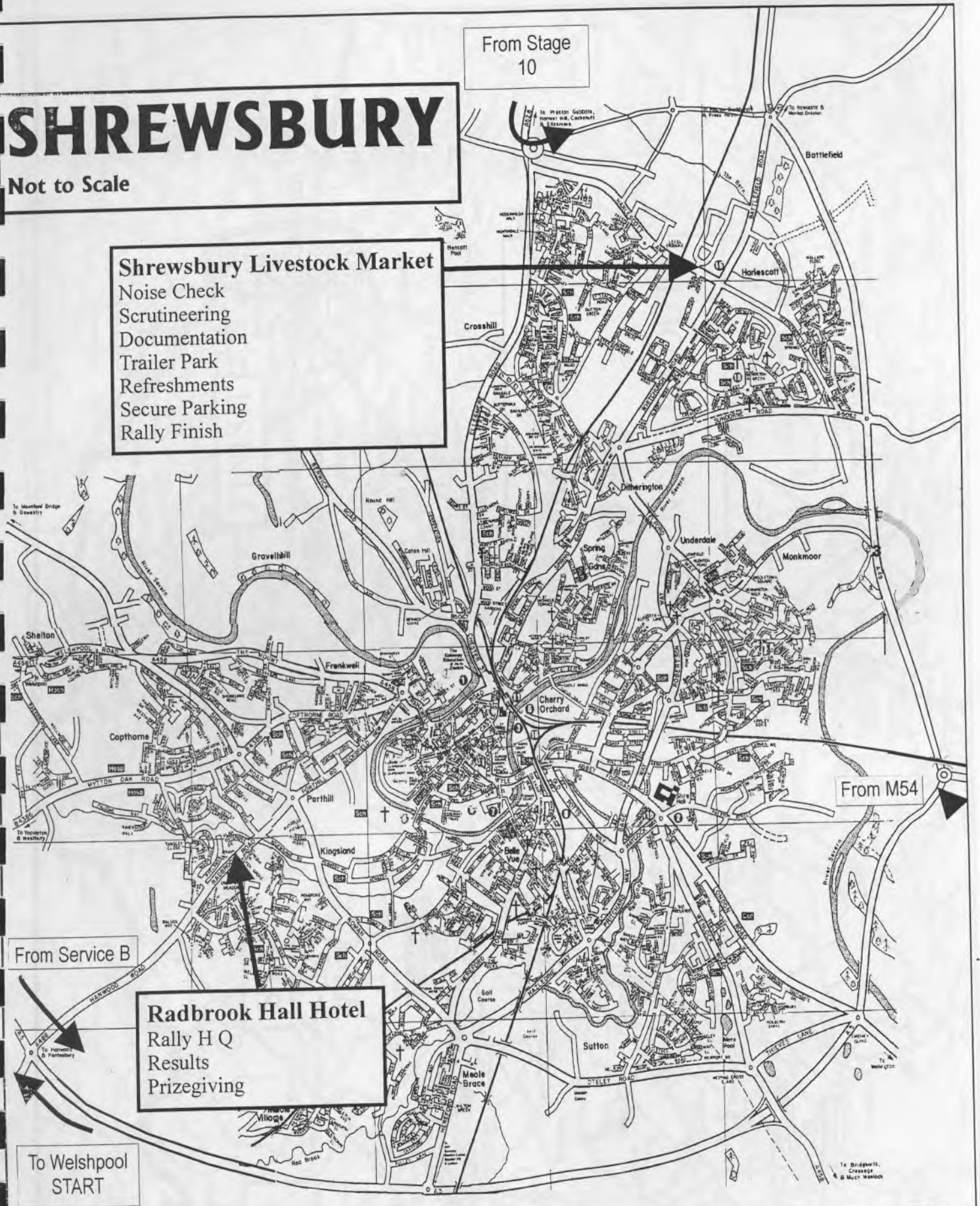
From Service B

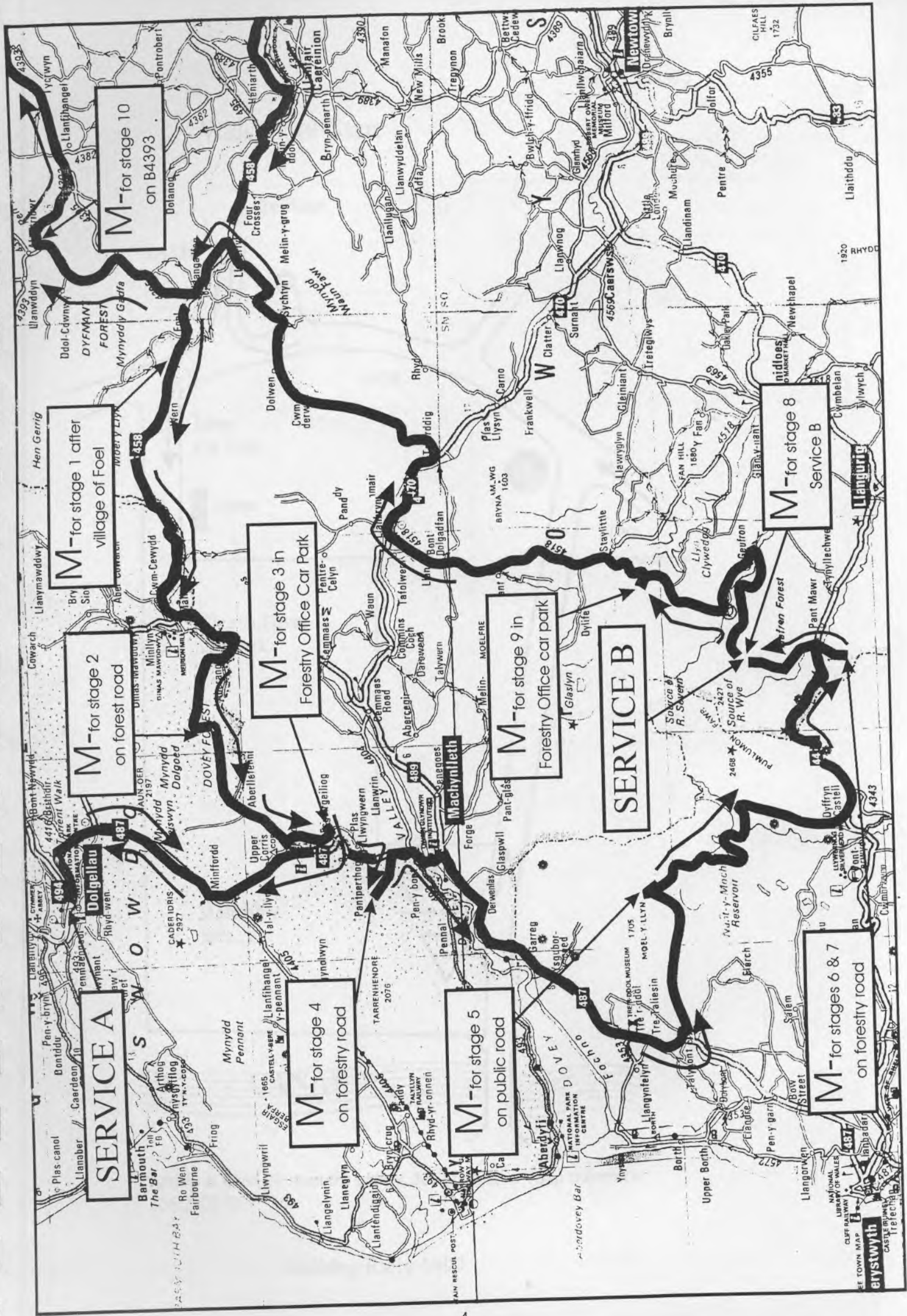
Radbroke Hall Hotel

- Rally H Q
- Results
- Prizegiving

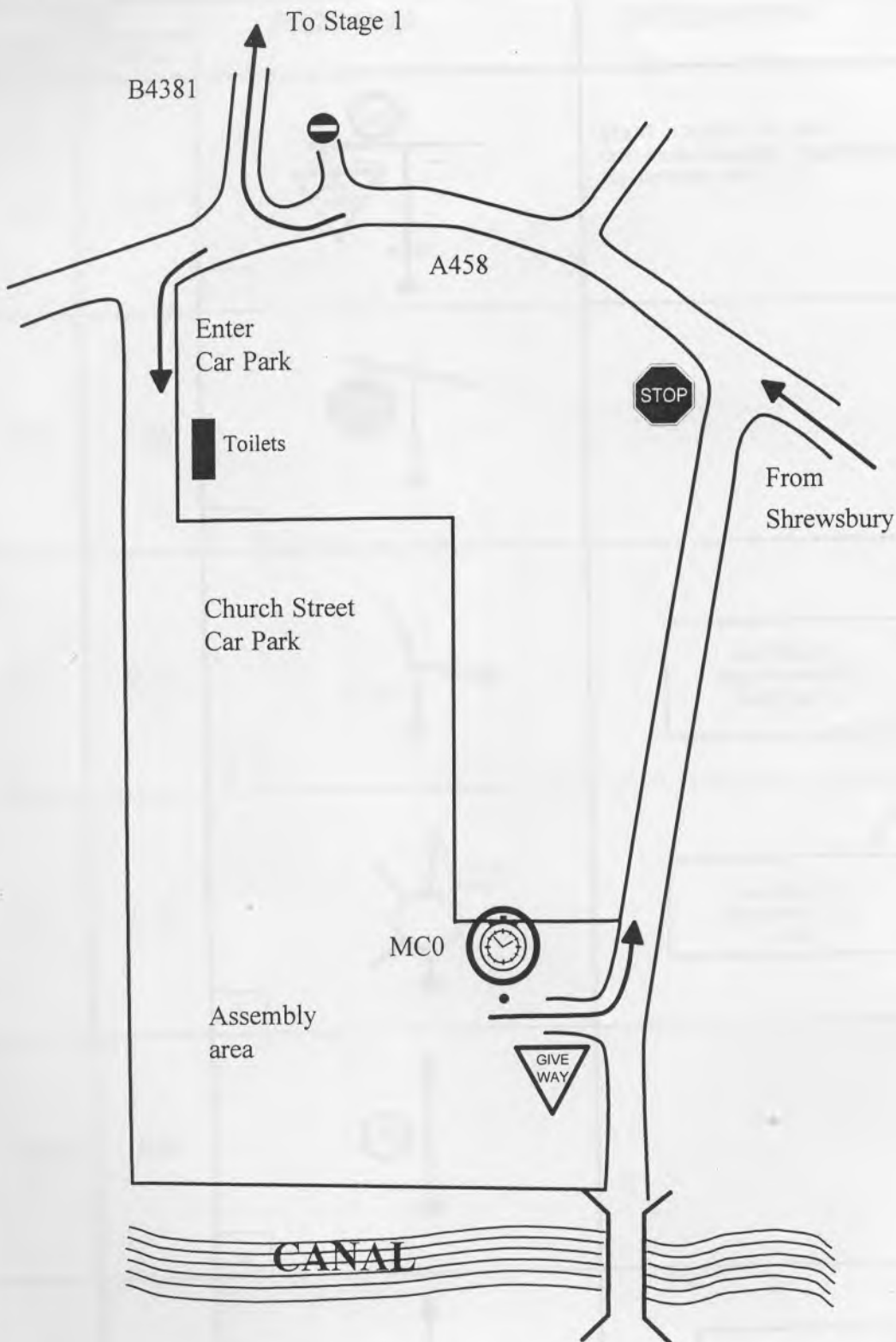
To Welshpool
START

BULLDOG RALLY 1999



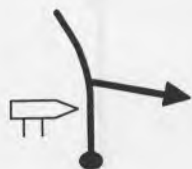








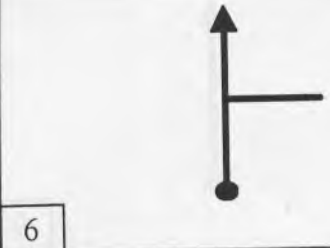
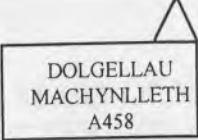
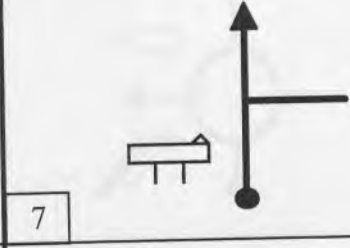
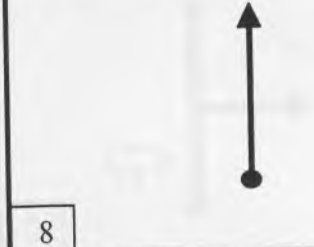




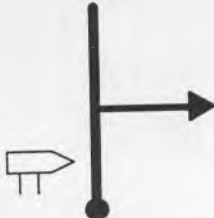


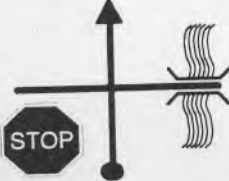
Welshpool Start










Arrive at least 20 minutes before due start time. Map reference 126/227075

MILES		DIRECTION	INFORMATION	MILES to service
TOTAL	INTERVAL			
MANAGEMENT ROUTE		PAGE		6
From - START - CAR PARK - WELSHPOOL		DISTANCE		17.36 MILES
To - MANAGEMENT SERVICE STAGE 1		FIRST CAR DUE		08.30hrs
0.00	0.00		START - Church St. Car Park. Drive slowly and quietly through Welshpool. Map Reference 126/227075	17.36
0.06	0.06			17.30
0.17	0.11			17.19
0.71	0.54			16.65
8.71	8.00			8.65
13.70	4.99			3.66

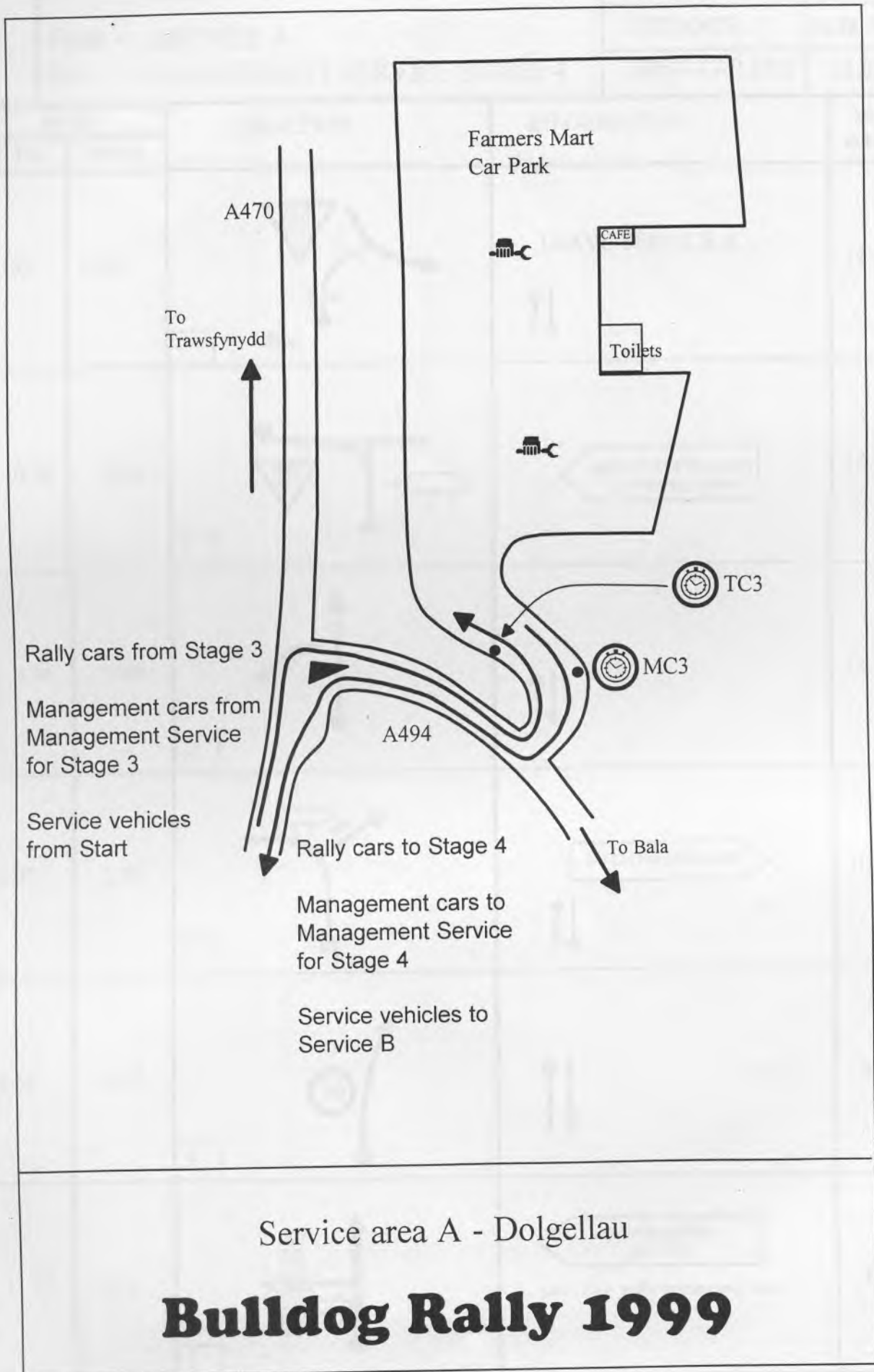
MANAGEMENT ROUTE		PAGE	7	
From - START - CAR PARK - WELSHPOOL		DISTANCE	17.36 MILES	
To - MANAGEMENT SERVICE STAGE 1		FIRST CAR DUE	08.30hrs	
MILES		DIRECTION	INFORMATION	MILES to service
TOTAL	INTERVAL			
15.86	2.16		 <p>DOLGELLAU MACHYNLLETH A458</p>	1.50
17.21	1.35		<p>CARE ! Rally cars join from right</p> <p>FOEL</p>	0.15
17.36	0.15		<p>M - START OF MAN- AGMENT SERVICE AREA FOR STAGE 1 IN LAY BYS ON MAIN ROAD</p>	0.00

MANAGEMENT ROUTE		PAGE	8	
From - MANAGEMENT SERVICE STAGE 1		DISTANCE	15.05 MILES	
To - MANAGEMENT SERVICE STAGE 2		FIRST CAR DUE	09.05hrs	
MILES		DIRECTION	INFORMATION	MILES to service
TOTAL	INTERVAL			
0.00	0.00	0 	M - START OF MANAGEMENT SERVICE AREA FOR STAGE 1	15.05
9.13	9.13	1 	LLANGURIG A470 MACHYNLLETH (A489)	5.92
11.32	2.19	2 	ABERANGELL 1/4	3.73
11.55	0.23	3 	Extreme care until ref 5. PR sensitive area, drive very slowly. Judges of fact will be on duty.	3.50
12.09	0.54	4 	Past spectator entrance. Very slow to next reference.	2.96
14.85	0.51	5 	Ignore 'No Entry' sign.	2.45

MANAGEMENT ROUTE		PAGE	9	
From - MANAGEMENT SERVICE STAGE 1		DISTANCE	15.05 MILES	
To - MANAGEMENT SERVICE STAGE 2		FIRST CAR DUE	09.05hrs	
MILES		DIRECTION	INFORMATION	MILES to service
TOTAL	INTERVAL			
13.05	0.45	 6	Pass stage start on right.	2.00
15.05	2.00	 7	M - Management service on forest road up to public road	0.00

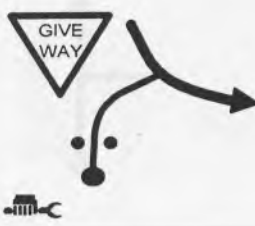











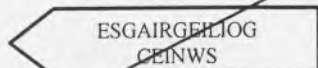
MILES		DIRECTION	INFORMATION	MILES to service
TOTAL	INTERVAL			
MANAGEMENT ROUTE		PAGE		10
From - MANAGEMENT SERVICE STAGE 2		DISTANCE		6.05 MILES
To - MANAGEMENT SERVICE STAGE 3		FIRST CAR DUE		09.25hrs
0.00	0.00	 0	M - END OF MANAGEMENT SERVICE AREA FOR STAGE 2	6.05
2.95	2.95	 1	CARE !	3.10
4.40	1.65	 2	CARE ! SLOW ! Very narrow road	1.45
5.95	1.35	 3		0.10
6.05	0.10	 4	M - Management service in Forestry Office car park	0.00

MANAGEMENT ROUTE		PAGE	11	
From - MANAGEMENT SERVICE STAGE 3		DISTANCE	11.44 MILES	
To - SERVICE A - DOLGELLAU		FIRST CAR DUE	09.50hrs	
MILES		DIRECTION	INFORMATION	MILES to service
TOTAL	INTERVAL			
0.00	0.00	 0	M -Management service in Forest Office Car Park. 	11.44
0.11	0.11	 1	Care - crossing rally traffic. 	11.33
2.20	2.09	 2		9.24
8.51	6.31	 3		2.93
11.34	2.83	 4		0.10
11.44	0.10	 5	TURN INTO SERVICE A 	0.00



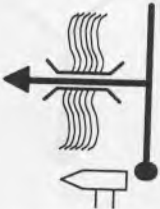











Service area A - Dolgellau



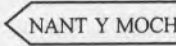



Bulldog Rally 1999

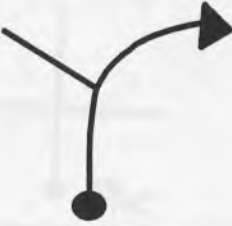




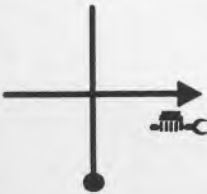
MILES		DIRECTION	INFORMATION	MILES to service
TOTAL	INTERVAL			
MANAGEMENT ROUTE		PAGE		13
From - SERVICE A		DISTANCE		13.28 MILES
To - MANAGEMENT SERVICE STAGE 4		FIRST CAR DUE		11.05hrs
0.00	0.00	 0	LEAVE SERVICE A 	13.28
0.08	0.08	 1		13.20
0.74	0.66	 2	1 	12.54
2.92	2.18	 3	 	10.36
8.59	5.67	 4		4.69
11.29	2.70	 5	 Care - Rally traffic crossing your path.	1.99

MILES		DIRECTION	INFORMATION	MILES to service
TOTAL	INTERVAL			
MANAGEMENT ROUTE			PAGE	14
From - SERVICE A			DISTANCE	13.28 MILES
To - MANAGEMENT SERVICE STAGE 4			FIRST CAR DUE	11.05hrs
12.03	0.74	<div style="text-align: center;"> </div>	Pass stage entrance on right.	1.25
13.03	1.00	<div style="text-align: center;"> </div>	Enter forestry road CARE ! ↑↓	0.25
13.08	0.05	<div style="text-align: center;"> </div>	↑↓	0.20
13.28	0.20	<div style="text-align: center;"> </div>	M - Management service on forestry road. ↑↓	0.00

MILES		DIRECTION	INFORMATION	MILES to service
TOTAL	INTERVAL			
MANAGEMENT ROUTE		PAGE		15
From - MANAGEMENT SERVICE STAGE 4		DISTANCE		17.59 MILES
To - MANAGEMENT SERVICE STAGE 5		FIRST CAR DUE		11.55hrs
0.00	0.00		M - Management service on forestry road ↑↓	17.59
		0		
0.25	0.25		1 JOIN PUBLIC ROAD. ↑↓	17.34
		1		
2.12	1.87		MACHYNLLETH A487	15.47
		2		
2.48	0.36		MACHYNLLETH Slow and Quiet.	15.11
		3		
2.98	0.50		Over mini roundabouts.	14.61
		4		
4.20	0.22		ABERYSTWYTH A487	14.39
		5		

MILES		DIRECTION	INFORMATION	MILES to service
TOTAL	INTERVAL			
4.62	1.42	 6	DERWENLAS	12.97
8.36	3.74	 7	EGLWYS FACH	9.23
9.99	1.63	 8	Pass stage start	7.60
13.04	3.05	 9	TAL Y BONT	4.55
13.14	0.10	 10		4.45
13.49	0.35	 11	NANT Y MOCH BONT GOCH	4.10

MILES		DIRECTION	INFORMATION	MILES to service
TOTAL	INTERVAL			
MANAGEMENT ROUTE			PAGE	17
From - MANAGEMENT SERVICE STAGE 4			DISTANCE	17.59 MILES
To - MANAGEMENT SERVICE STAGE 5			FIRST CAR DUE	11.55hrs
13.69	0.20	<div style="border: 1px solid black; padding: 2px; display: inline-block;">12</div> 		3.90
13.84	0.15	<div style="border: 1px solid black; padding: 2px; display: inline-block;">13</div> 	CARE ! 	3.75
14.24	0.40	<div style="border: 1px solid black; padding: 2px; display: inline-block;">14</div> 		3.35
15.14	0.90	<div style="border: 1px solid black; padding: 2px; display: inline-block;">15</div> 		2.45
17.59	2.45	<div style="border: 1px solid black; padding: 2px; display: inline-block;">4</div> 	STAGE EXIT ON LEFT M - Management service on public road after stage exit	0.00

MANAGEMENT ROUTE		PAGE	18	
From - MANAGEMENT SERVICE STAGE 5		DISTANCE	16.97 MILES	
To - MANAGEMENT SERVICE STAGES 6 & 7		FIRST CAR DUE	13.05hrs	
MILES		DIRECTION	INFORMATION	MILES to service
TOTAL	INTERVAL			
0.00	0.00	0 	M- Management service on public road after stage exit	16.97
5.81	5.81	1 		11.16
9.33	3.52	2 	PONTERWYD	7.64
9.44	0.11	3 		7.53
16.79	7.35	4 	TURN INTO FOREST ENTRANCE IGNORE NO ENTRY SIGN	0.18
16.97	0.18	5 	M - Management service on forest road on right	0.00

MANAGEMENT ROUTE

From - MANAGEMENT SERVICE STAGE 7
To - SERVICE B - SWEET LAMB

PAGE






19

DISTANCE

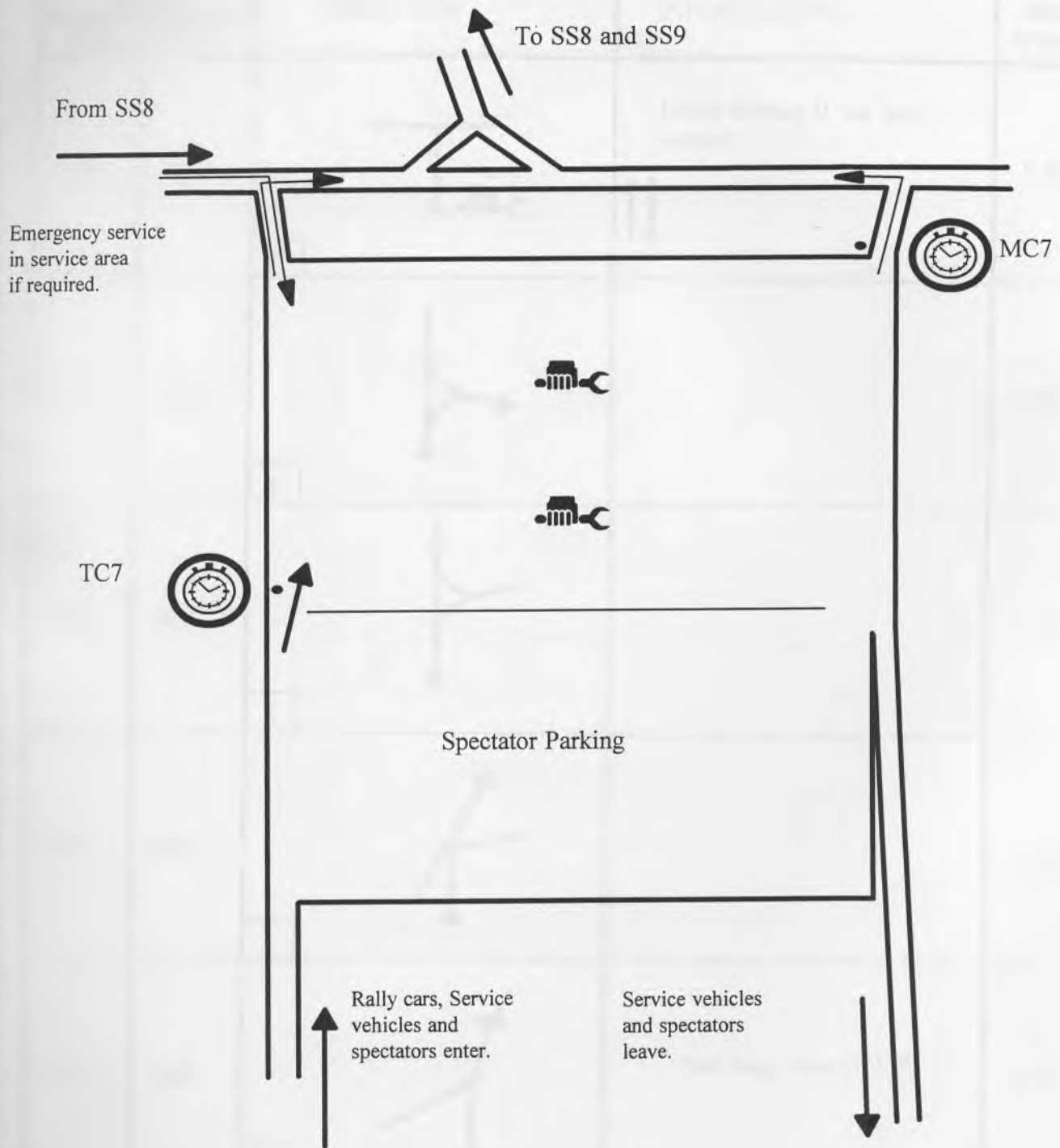
1.90 MILES

FIRST CAR DUE








13.10hrs







MILES		DIRECTION	INFORMATION	MILES to service
TOTAL	INTERVAL			
0.00	0.00		<p>M - Management service on forest road</p> <p>↑↓</p>	1.90
0.16	0.16		<p>Trough PC 7 Onto gravel. Care crossing main road.</p> <p>↑↓</p>	1.74
1.14	0.98		<p>Onto asphalt.</p>	0.76
1.47	0.15		<p>Onto gravel.</p>	0.61
1.90	0.61		<p>SERVICE B</p>	0.00







Service area B - Sweet Lamb





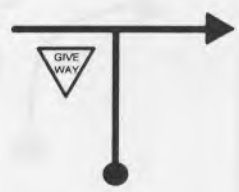
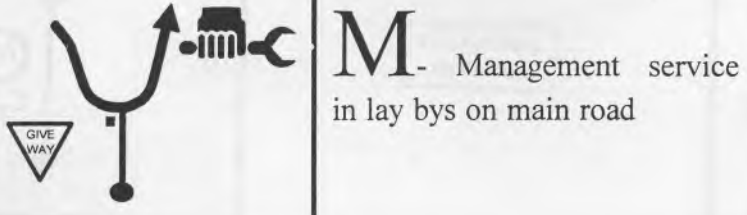


First car is due at MC7 at 13.53 which will give that vehicle about 40m service time. Cars will be grouped up at MC7 such that service time will be variable, however everybody will get at least 20m service time.

MANAGEMENT ROUTE		PAGE	21	
From - SERVICE B - SWEET LAMB		DISTANCE	7.70 MILES	
To - MANAGEMENT SERVICE STAGE 9		FIRST CAR DUE	14.20hrs	
MILES		DIRECTION	INFORMATION	MILES to service
TOTAL	INTERVAL			
0.00	0.00	 0	Leave Service B via 'out' control 	7.70
0.04	0.04	 1		7.66
0.22	0.18	 2		7.48
0.55	0.33	 3		7.15
2.00	1.45	 4	Pass stage start on left	5.70
3.50	1.50	 5		4.20

MANAGEMENT ROUTE			PAGE	22
From - SERVICE B - SWEET LAMB			DISTANCE	7.70 MILES
To - MANAGEMENT SERVICE STAGE 9			FIRST CAR DUE	14.20hrs
MILES		DIRECTION	INFORMATION	MILES to service
TOTAL	INTERVAL			
3.70	0.20	 6		0.40
4.15	.45	 7		3.55
4.35	0.20	 8	CARE ! Join public road	3.35
5.20	0.85	 9		2.50
6.85	1.65	 10		0.85
7.70	0.85	 11	M - Management service in forestry office car park	0.00

MANAGEMENT ROUTE		PAGE	23	
From - MANAGEMENT SERVICE STAGE 9		DISTANCE	30.89 MILES	
To - MANAGEMENT SERVICE STAGE 10		FIRST CAR DUE	15.55hrs	
MILES		DIRECTION	INFORMATION	MILES to service
TOTAL	INTERVAL			
0.00	0.00	 0	M - Management service in forestry office car park	30.89
1.21	1.21	 1	<div style="border: 1px solid black; padding: 2px; display: inline-block;">LLWYNYGOG</div> Slow and quiet through village.	29.68
1.76	0.55	 2	<div style="border: 1px solid black; padding: 2px; display: inline-block;">LLANBRYNMAIR B4518 MACHYNLLETH</div>	29.13
9.12	7.36	 3	<div style="border: 1px solid black; padding: 2px; display: inline-block;">LLANGURIG A470 NEWTOWN DRENEWYDD (A489)</div>	21.77
11.87	2.75	 4	<div style="border: 1px solid black; padding: 2px; display: inline-block;">Llanerfyl 11</div> Care - Narrow road.	19.02
17.96	6.09	 5		12.93

MILES		DIRECTION	INFORMATION	MILES to service
TOTAL	INTERVAL			
MANAGEMENT ROUTE				PAGE 24
From - MANAGEMENT SERVICE STAGE 9				DISTANCE 30.89 MILES
To - MANAGEMENT SERVICE STAGE 10				FIRST CAR DUE 15.55hrs
22.77	4.81			8.12
		6		
24.66	1.89		LLANFYLLIN B4395	6.23
		7		
27.90	3.24		DYFNANT	2.99
		8		
28.09	0.19		Pass stage start on right	2.80
		9		
29.94	1.85			0.95
		10		
30.89	0.95		M- Management service in lay bys on main road	0.00
		11		

MANAGEMENT ROUTE

From - MANAGEMENT SERVICE STAGE 10
To - FINISH - SHREWSBURY

PAGE





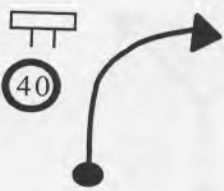

25


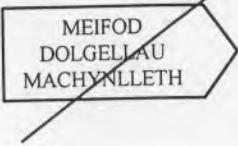



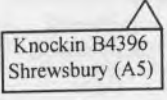





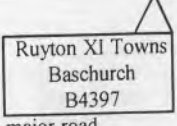
DISTANCE




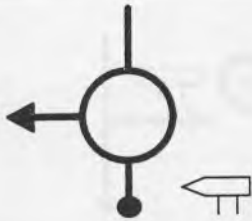


36.63 MILES

FIRST CAR DUE

17.05hrs

MILES		DIRECTION	INFORMATION	MILES to service
TOTAL	INTERVAL			
0.00	0.00		M- Management service in lay bys on main road	36.63
		0		
2.84	2.84		LLANFYLLIN B4393	33.79
		1		
7.21	4.37		LLANFYLLIN A490 LANFYLLIN	29.42
		2		
9.94	2.73		Llansantffraid -ym-Mechain B4393	26.69
		3		
11.36	1.42		LLANFECHAIN	25.27
		4		
13.38	2.02		Llansantffraid -ym-Mechain	23.25
		5		

MANAGEMENT ROUTE		PAGE	26	
From - MANAGEMENT SERVICE STAGE 10		DISTANCE	36.63 MILES	
To - FINISH - SHREWSBURY		FIRST CAR DUE	17.05hrs	
MILES		DIRECTION	INFORMATION	MILES to service
TOTAL	INTERVAL			
13.56	0.18	 6		23.07
16.64	3.08	 7		19.99
18.73	2.09	 8		17.90
22.04	3.31	 9		14.59
23.38	1.34	 10		13.25
24.17	0.79	 11	 Care crossing major road.	12.46

MILES		DIRECTION	INFORMATION	MILES to service
TOTAL	INTERVAL			
MANAGEMENT ROUTE		PAGE		27
From - MANAGEMENT SERVICE STAGE 10		DISTANCE		36.63 MILES
To - FINISH - SHREWSBURY		FIRST CAR DUE		17.05hrs
26.05	1.88			10.58
		12		
28.01	1.96		Baschurch	8.62
		13		
28.37	0.36		Shrewsbury Bomere Heath	8.26
		14		
29.18	0.81		Shrewsbury	7.45
		15		
32.30	3.12		BOMERE HEATH HARLESCOTT	4.33
		16		
32.85	0.55		Harlescott Shrewsbury	3.78
		17		

MANAGEMENT ROUTE From - MANAGEMENT SERVICE STAGE 10 To - FINISH - SHREWSBURY		PAGE	28
		DISTANCE	36.63 MILES
		FIRST CAR DUE	17.05hrs

MILES		DIRECTION	INFORMATION	MILES to service
TOTAL	INTERVAL			
34.90	2.05			1.73
35.57	0.67			1.06
36.12	0.55			0.51
36.58	0.46			0.05
36.63	0.05		Enter Livestock Market and park as directed	0.00

Competitors will be passing over the finish ramp at the Livestock Market from 16.00 hours.
 Food and drink is available in the SHROPSHIRE LAD pub on the Livestock Market site.
 Results and changing facilities at Rally H.Q. the Radbrook Hall Hotel.
 Prizegiving at the Radbrook Hall Hotel at 9 pm.

NOTES FOR SERVICE CREWS

Read these instructions carefully, and exercise care and courtesy when driving through towns and villages on route. Each registered Service Vehicle is issued with a Rally Service Plate which must be affixed to the vehicle's windscreen. This plate will bear the letter 'S' and a number corresponding to that of the competitor receiving the Service Pack where practical.

Service Crews **MUST** follow the instructions given regarding Service Areas and the route between them. Any Competitor whose Service is *observed* in an OUT OF BOUNDS area will be penalised 10 minutes for the first offence and by EXCLUSION from the results for the second offence; any Competitor *receiving assistance* from a Service in an OUT OF BOUNDS area will be EXCLUDED on the **first offence** (see Regulations Art.17.8).

All the above vehicles will be allowed into all main Service Areas.

Time Controls are situated at the exit of each main service area and service crews must follow the instructions of marshals at these controls.

Regrouping will operate after service B and in service area C, to close up any gaps and keep the rally together as much as possible.

Judges of Fact will be patrolling the road sections and service crews are reminded that their associated competing car may be penalised for any infringement of the servicing regulations - including excessive noise, bad driving manners, etc. (see Regulations Art. 17.6).

In the event of their competitor retiring within a special stage, service crews may wait at the start of the stage until it closes and they will then be allowed to enter to retrieve the car under the instruction of the stage commander.

As usual the various Police Authorities will be observing the Rally and speed checks may be expected during the event.

SERVICING & SERVICE AREAS

Competitors are reminded that they are responsible for the conduct of their service crews. Servicing by Service Vehicles with a 'Service Plate' is **ONLY** permitted in the **official service areas**, which are located as below.

N.B. **ONLY** vehicles registered with the organisers and visibly displaying their Service Plate will be allowed to enter the service areas.

NO RALLY PLATE - NO ENTRY

<u>SERVICE AREA A</u>	<u>DOLGELLAU</u>	<u>MR 124/735181^{1/2}</u>	First Car Due: 09.50 hrs.
	Time allowed - variable	(Between 20 & 40 minutes)	
Servicing in Farmers Mart complex. Obey Service Vehicle Route.			

<u>SERVICE AREA B</u>	<u>SWEET LAMB</u>	<u>MR 135/826849</u>	First Car Due: 13.10 hrs.
	Time allowed - variable	(Between 20 & 40 minutes)	
Servicing in Sweet Lamb Complex. Obey Service Vehicle Route.			

FACILITIES AVAILABLE

Hot food and drinks will be available as well as toilets (male & female) at both venues.

SERVICE VEHICLE ROUTE

Service vehicles are required to follow the designated route between the service areas as described below.

See the Service or management packs for tulip diagrams and actual mileages.

START TO SERVICE A – DOLGELLAU
(40 Miles) MAP 124 / 125 / 126 First car due at about 09.50 hrs.

Leave the Church Street Car Park in Welshpool by turning left on Mill Lane
In 0.06 miles turn left at 'T' junction with main road

In 0.11 miles turn right on B4381 towards Dolgellau and Machynlleth

In 0.54 miles, straight on at island to Dolgellau on A458

Remain on A458 after 17.15 miles passing turning to Stage 1.

After a further 11.14 miles turn right at the island on to A470 to Dolgellau
 In 10.74 miles turn right on to A494 to Bala
 In 0.10 miles turn left into the Farmers Mart Service Area.

SERVICE A – DOLGELLAU TO SERVICE B – SWEET LAMB
 (46 Miles) MAP 124 / 135 First car due at about 13.10 hrs.

Turn right out of the exit of the Farmers Mart on to A 494
 In 0.1 miles turn left on to A470 towards Machynlleth
 In 2.18 miles turn right on to A487 to Machynlleth
 Remain on A487 through Machynlleth towards Aberystwyth
 1mile after entering the village of Bow Street turn left on to A4159
 In 2.80 miles turn left onto A44 towards Llangurig
 In 15.40 miles turn left into Sweet Lamb Complex

SERVICE B- SWEET LAMB – TO FINISH AT SHREWSBURY LIVESTOCK MARKET
 (61.5 Miles) MAP 135/ 136/ 126 First car due about 17.00 hrs.

Follow arrows to exit of Sweet Lamb Complex and turn left onto A44.
 After 4.5 miles turn left onto A470 to Dolgellau & Newtown
 Pass through Newtown then follow the A483 to Welshpool
 Follow the Welshpool by-pass then turn off to Shrewsbury on the A458
 After 14.00 miles turn right on A5, Shrewsbury by-pass
 Follow the signs to the Livestock Market.

ALL OTHER ROADS ARE OUT OF BOUNDS TO SERVICE VEHICLES DURING THE PERIOD OF THE RALLY.

The penalty for servicing other than at the official sites or for service vehicles being observed other than on the official route detailed above is EXCLUSION. Judges of Fact have been appointed to look for offenders both on and off route.

SUMMARY OF COMPETITOR'S RALLY MILEAGES

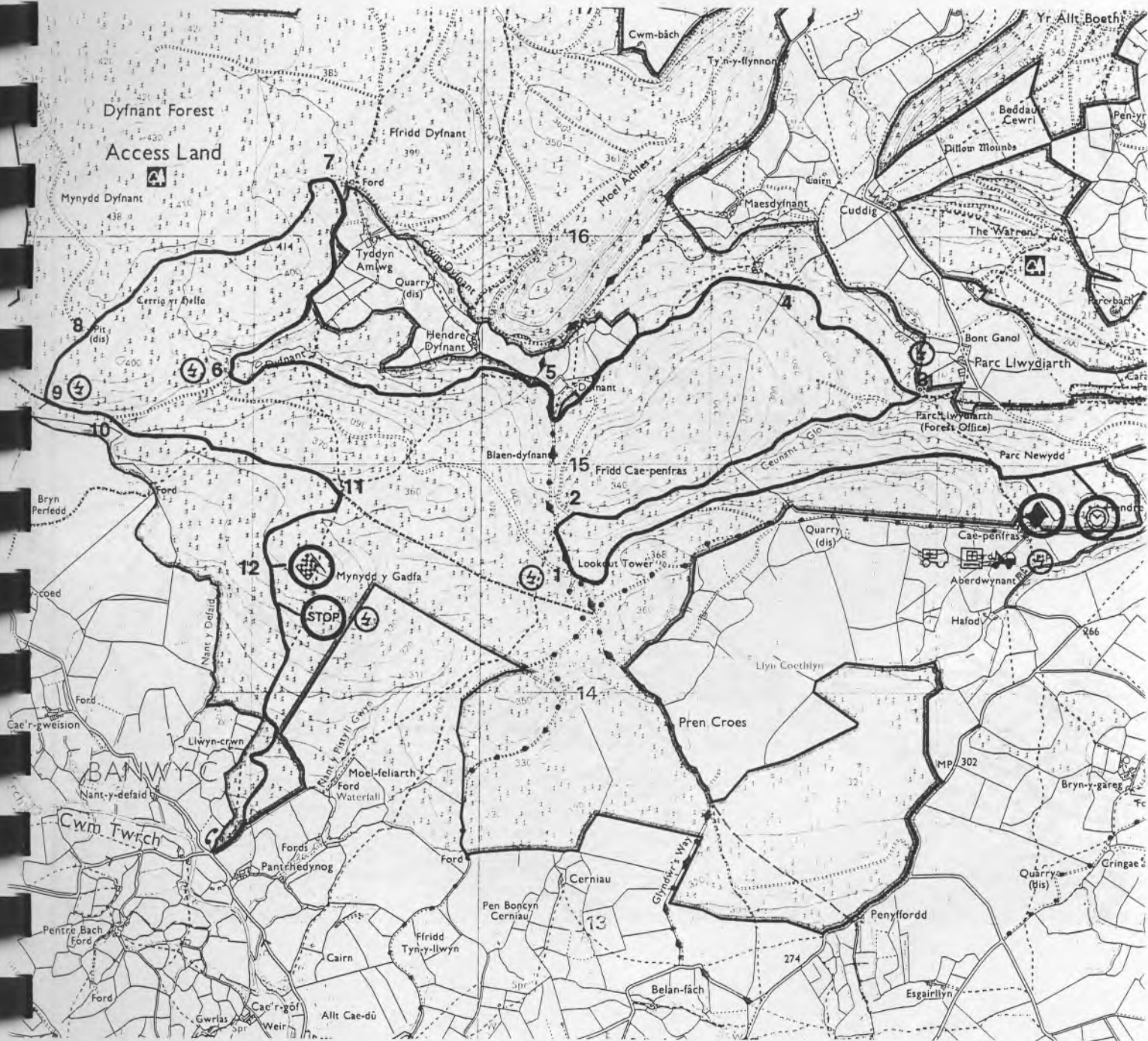
<u>Rally Section</u>	<u>Road Miles</u>	<u>Stage Miles</u>	<u>No. Of Stages</u>
Start to Service A	48	26	3
Service A to Service B	45	29	4
Service B to Finish	72	28	3

RALLY ROUTE DEFINED BY MAP REFERENCE

PAGE 31

ROUTE	INFORMATION	MAP REFERENCE	APP	DEP
via		126/236080	NE	W
via	Enter Church street car park	225075½	N	SE
MC0		227075		NE
via		227076	SE	W
via		225076	NE	NW
via		125/103½066	NE	W
via		010111½	SE	NE
ATC1	Stage 1 - Dyfnant 1	025150	NE	
FTC1		991145		S
PC1		988½133	NE	SE
via		846099	SE	NW
via		832104	SE	NW
ATC2	Stage 2 - Gartheiniog	827½109	SE	
FTC2		124/806111½		SE
ATC3	Stage 3 - Dyfi Main	813104	N	
FTC3		770067		SW
PC3		757060	NE	NW
TC3	Service A - Dolgellau	734181½	E	
MC3	Dolgellau service out	734181½		E
ATC4	Stage 4 - Pantperthog	754½054	S	
FTC4		748½054		S
via		135/748045	E	S
PC4		748043	N	SW
via		672940½	E	SW
ATC5	Stage 5 - Taliesin	702935	W	
FTC5		737922		S
via		723909½	NE	SE
via		751812	W	S
PC5		742½771	NE	SW
ATC6	Stage 6 - Myherin	766757½	S	
FTC6		801779		E
ATC7	Stage 7 - Tarenig	809785	W	
FTC7		839823		NE
PC7		839½828	SE	NW
via		829837½	E	N
TC7	Service B - Sweet Lamb	830849	SE	
MC7	Sweet Lamb service out	136/831½851		SW
via		829853	SE	NW
ATC8	Stage 8 - Sweet Lamb	825½856	N	
FTC8		827849		NE
via		829853	SE	NW
ATC9		833867½	SW	
FTC9		865½904½		SE
PC9		872½904	SW	NE
via		931002	NW	NE
via		125/034½097	SW	W
via		010111½	SE	NE
ATC1	Stage 10 - Dyfnant 2	025150	NE	
FTC10		008164		SW
via		001156	N	SE
PC10		015174	W	E
via		071173	SW	NE
via		172184	NW	NE
via		126/282241	NW	E
via		424½222	W	S
via		475187	W	S
via	New road to next via	497166	W	NE
via		515½168	SW	S
MC10	Finish control	514162	E	

Stage No. 1
DYFNANT 1
7.99 miles



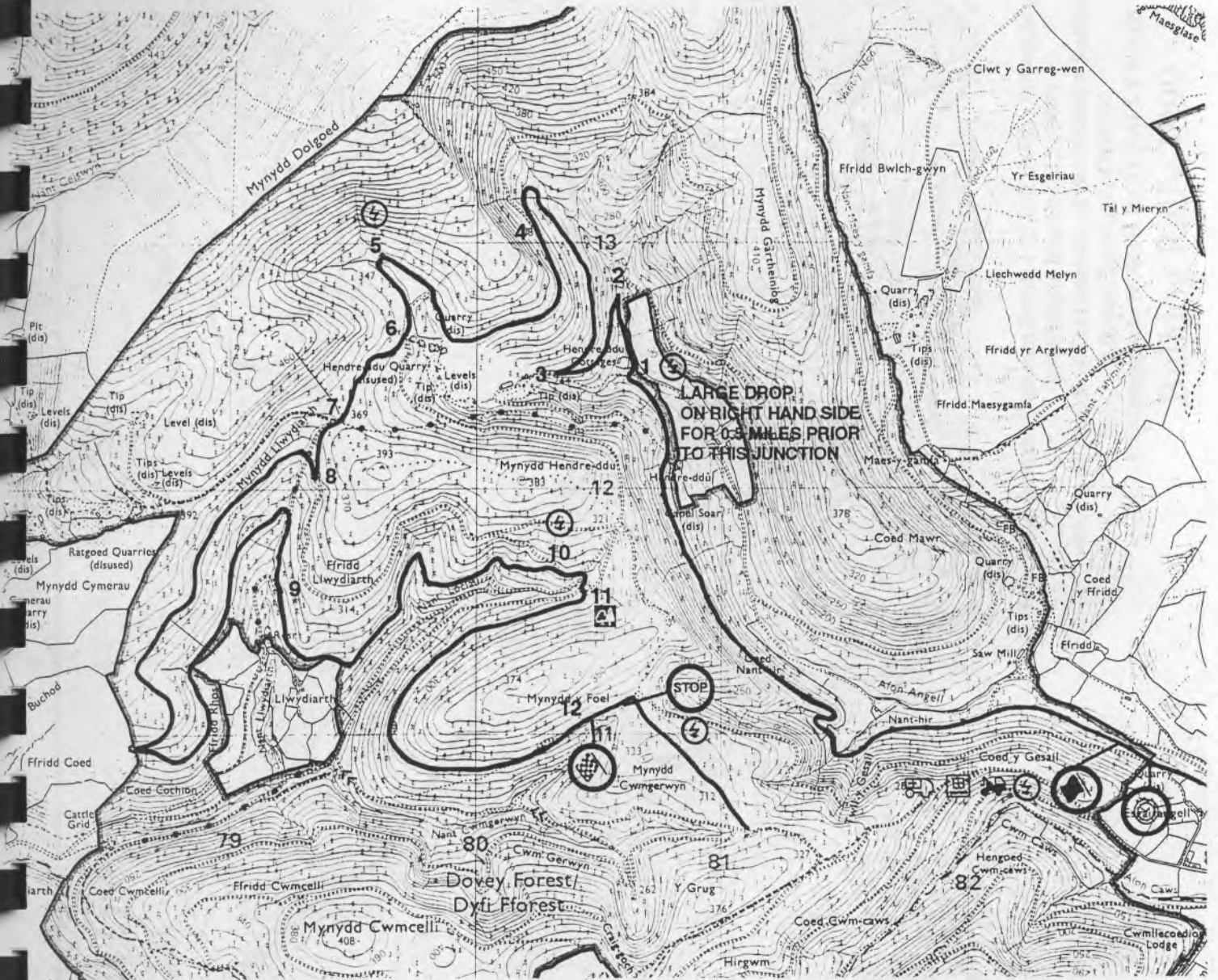
Reproduced from the 1998 Ordnance Survey 1:25,000 Explorer Map No. 239
with the permission of The Controller of Her Majesty's Stationery Office
© Crown Copyright (43371U)
Maps prepared by NORTH EAST RALLY MAPS

Bulldog Rally 1999

Stage No. 2

GARTHEINIOG

9.37 miles



Reproduced from the 1998 Ordnance Survey 1:25,000 Outdoor Leisure Map No. 23
with the permission of The Controller of Her Majesty's Stationery Office

© Crown Copyright (43371U)

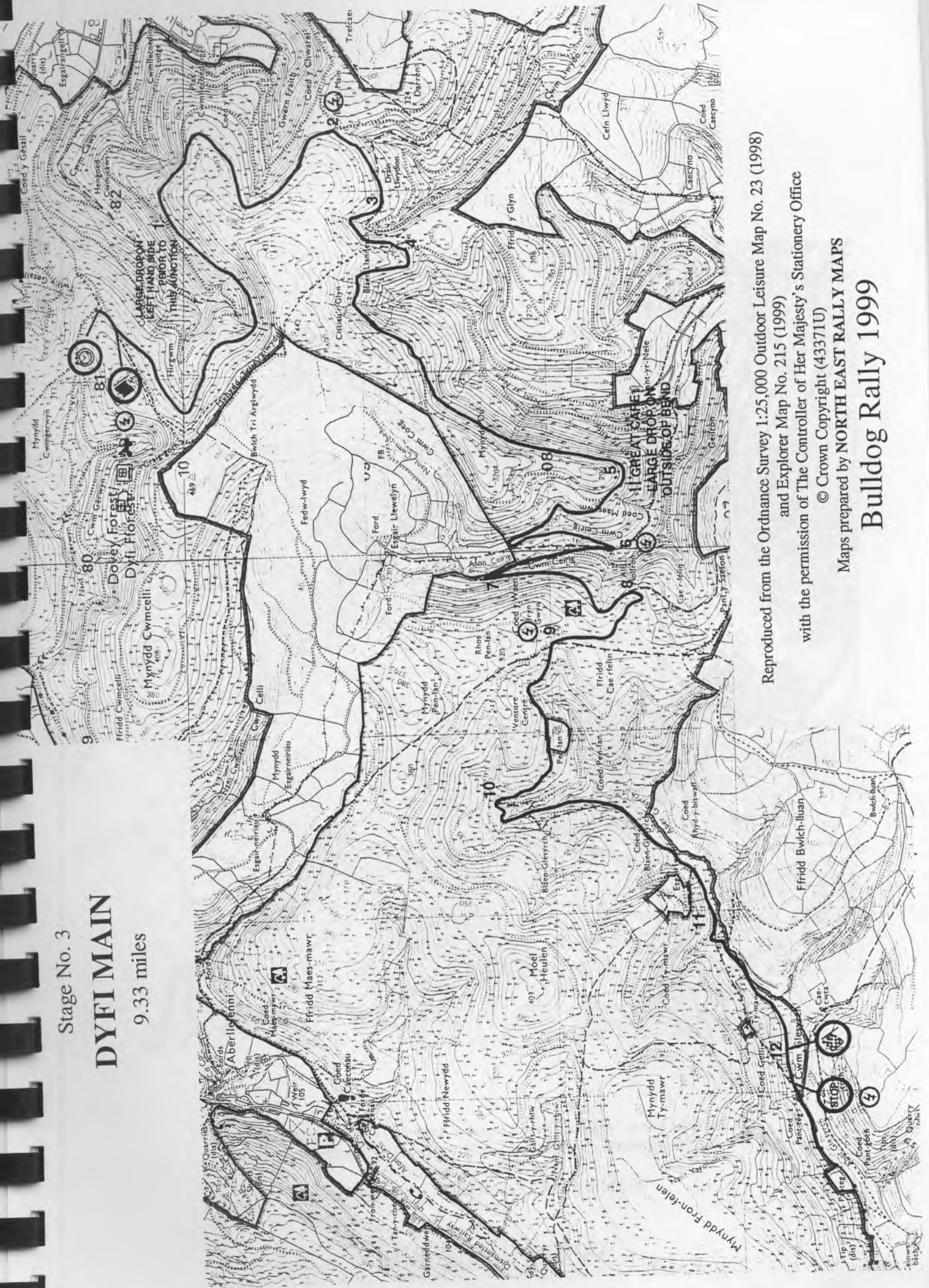
Maps prepared by NORTH EAST RALLY MAPS

Bulldog Rally 1999

Stage No. 3

DYFI MAIN

9.33 miles



LARGE DROP ON
LEFT HAND SIDE
PRIOR TO
THIS JUNCTION

LARGE DROP ON
RIGHT HAND SIDE
OUTSIDE OF BEND

Reproduced from the Ordnance Survey 1:25,000 Outdoor Leisure Map No. 23 (1998)
and Explorer Map No. 215 (1999)

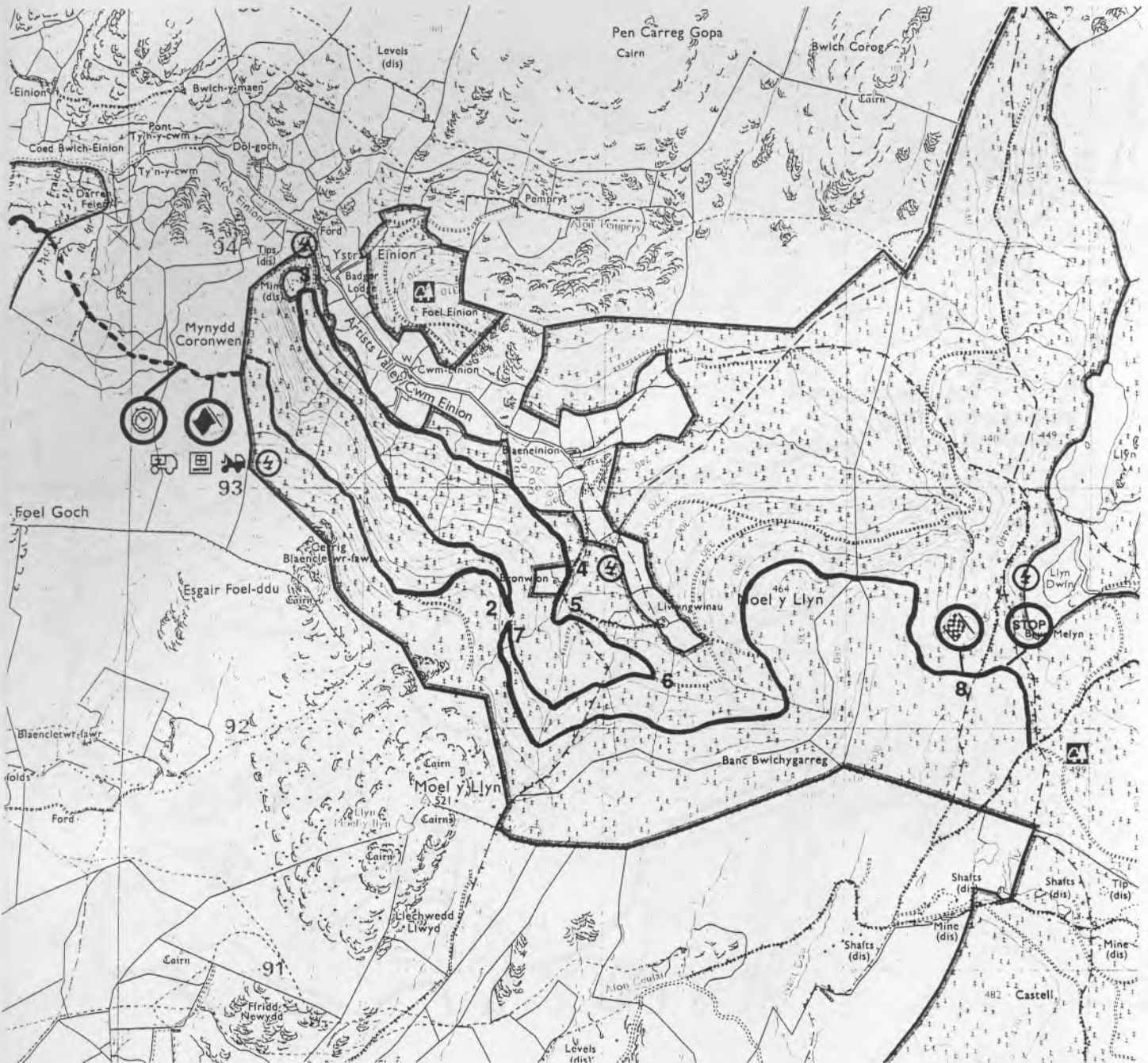
with the permission of The Controller of Her Majesty's Stationery Office

© Crown Copyright (43371U)

Maps prepared by NORTH EAST RALLY MAPS

Bulldog Rally 1999

Stage No. 5
TALIESIN
6.81 miles

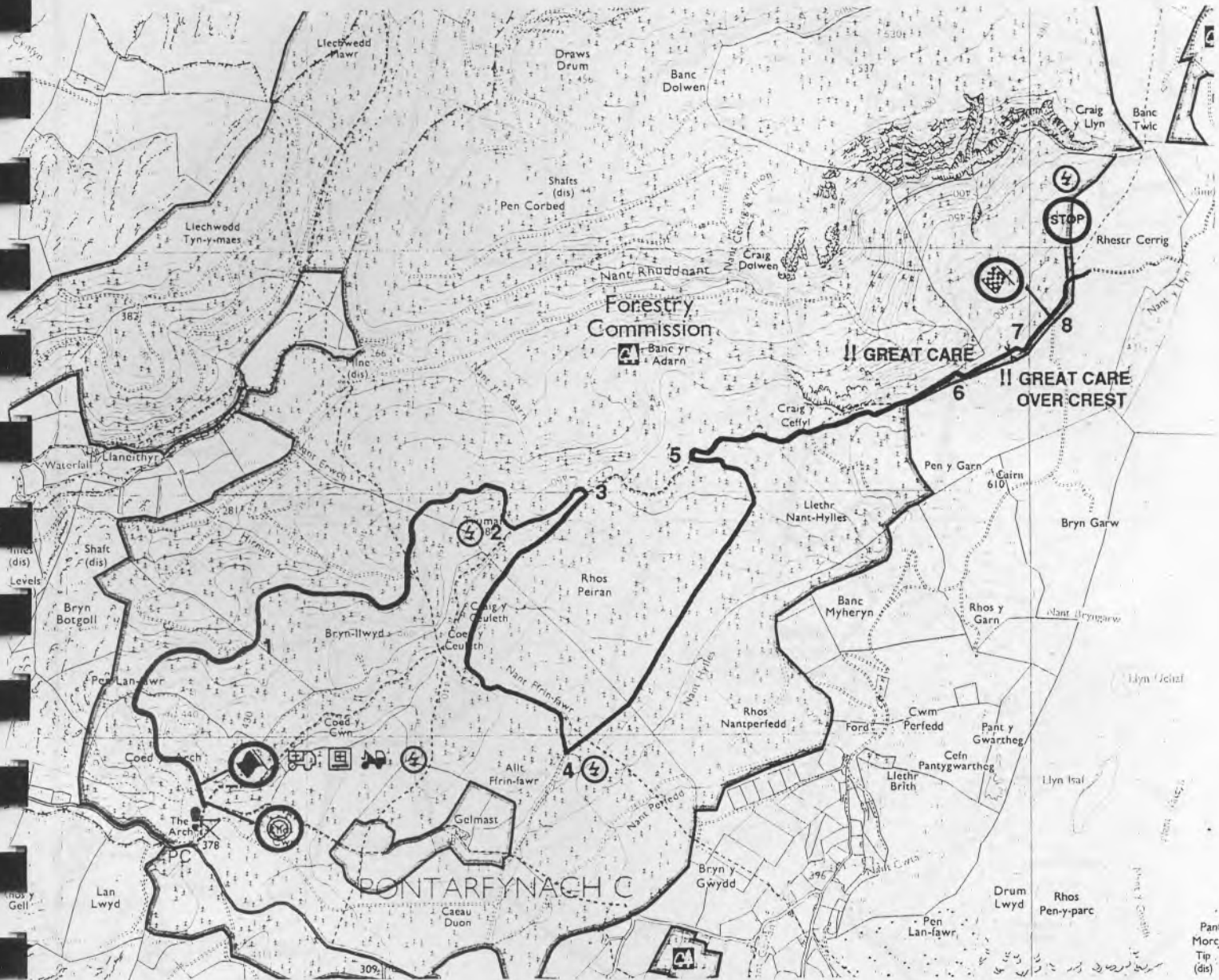


Reproduced from the 1998 Ordnance Survey 1:25,000 Outdoor Leisure Map No. 23
with the permission of The Controller of Her Majesty's Stationery Office
© Crown Copyright (43371U)
Maps prepared by NORTH EAST RALLY MAPS

Bulldog Rally 1999

Stage No. 6
MYHERIN

5.16 miles

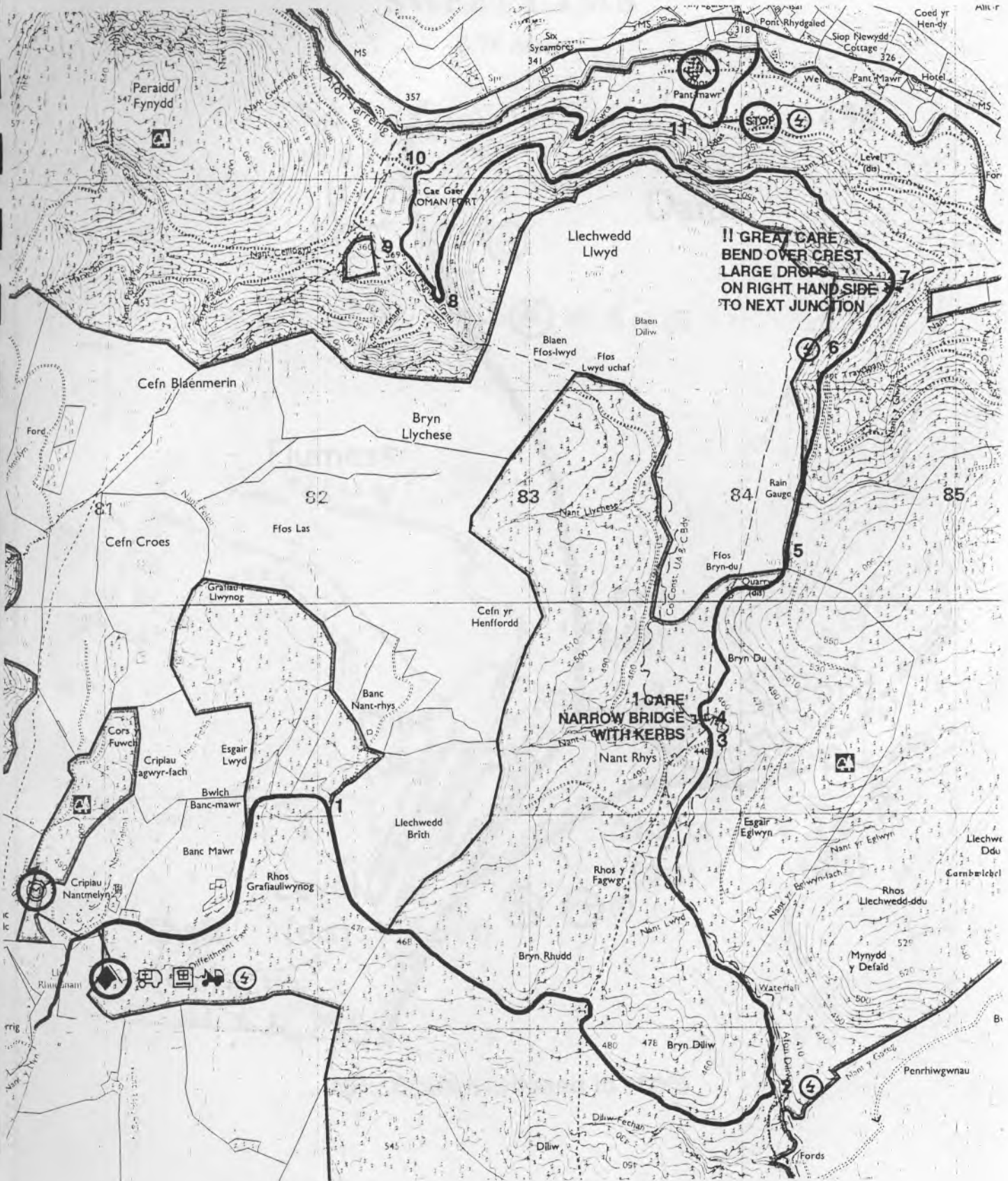


Reproduced from the 1999 Ordnance Survey 1:25,000 Explorer Map No. 213
with the permission of The Controller of Her Majesty's Stationery Office
© Crown Copyright (43371U)
Maps prepared by NORTH EAST RALLY MAPS

Bulldog Rally 1999

Stage No. 7
TARENIG

9.05 miles



Reproduced from the 1999 Ordnance Survey 1:25,000 Explorer Map No. 214
with the permission of The Controller of Her Majesty's Stationery Office

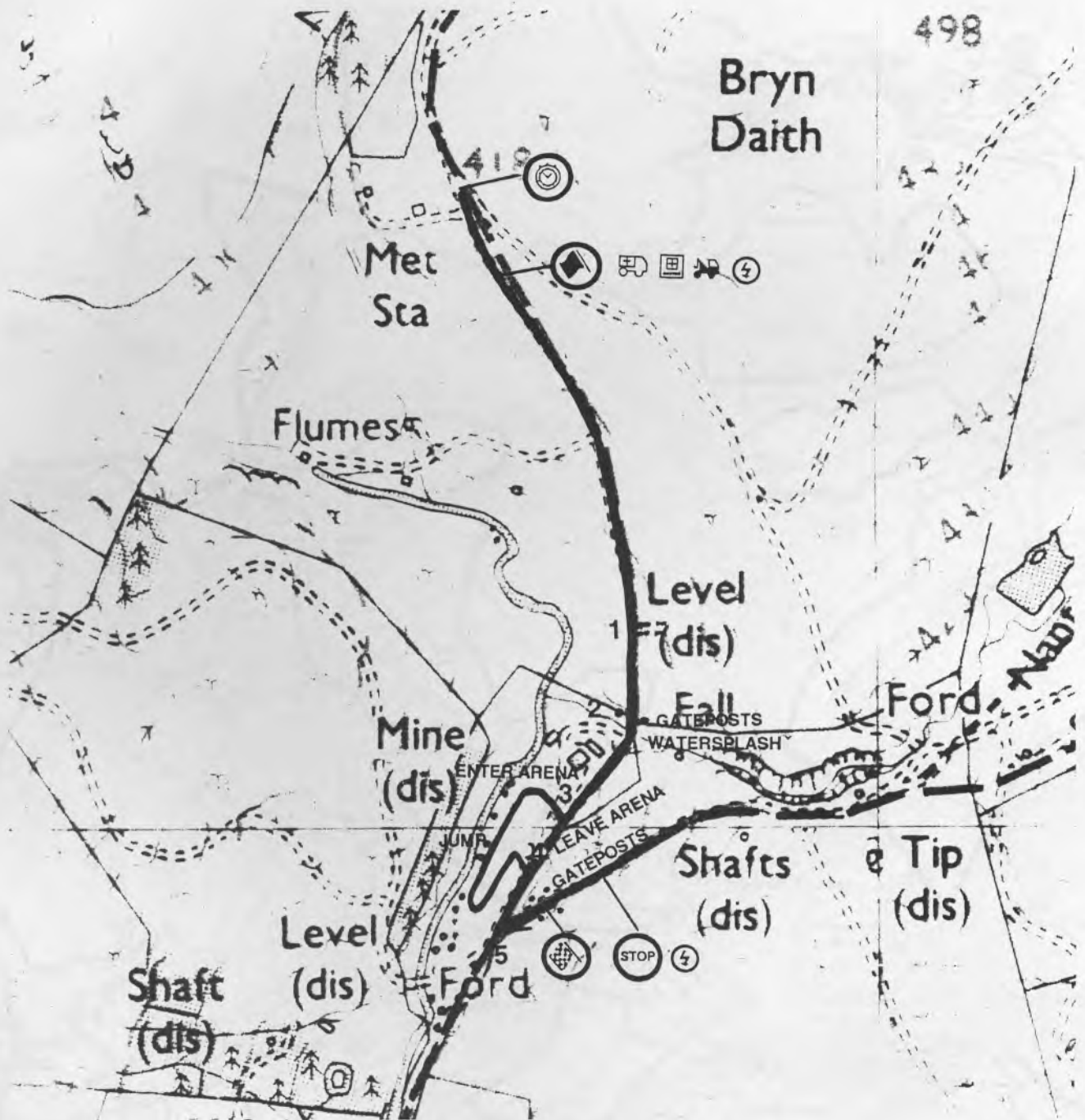
© Crown Copyright (43371U)
Maps prepared by NORTH EAST RALLY MAPS

Bulldog Rally 1999

Stage No. 8

SWEET LAMB

0.78 miles



NB: Scale increased to 400%

Reproduced from the 1999 Ordnance Survey 1:25,000 Explorer Map No. 214
with the permission of The Controller of Her Majesty's Stationery Office
© Crown Copyright (43371U)
Maps prepared by NORTH EAST RALLY MAPS

Bulldog Rally 1999

Stage No. 9

HAFREN

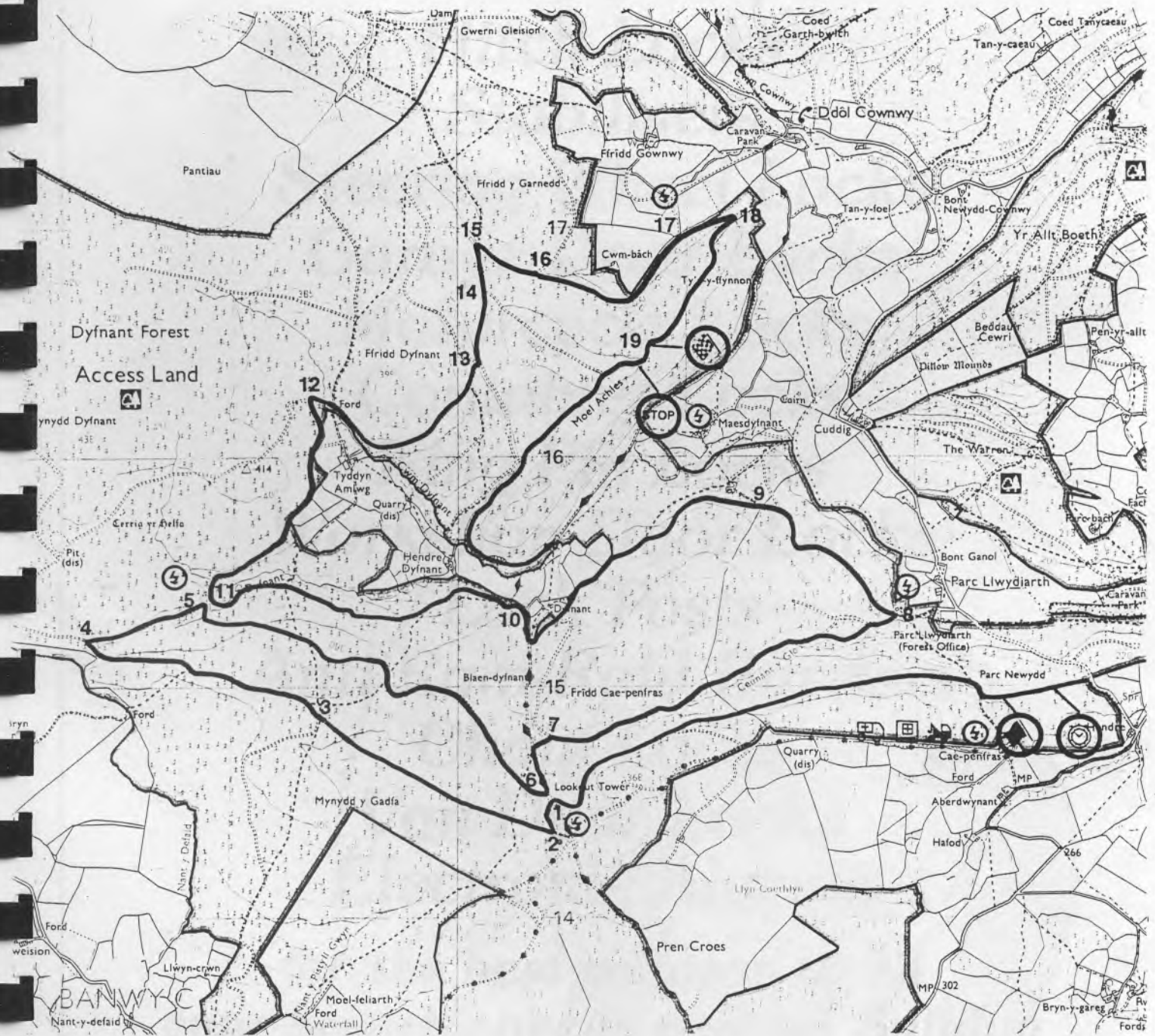
13.01 miles



Reproduced from the 1999 Ordnance Survey 1:25,000 Explorer Map No. 214
with the permission of The Controller of Her Majesty's Stationery Office
© Crown Copyright (43371U)
Maps prepared by NORTH EAST RALLY MAPS

Bulldog Rally 1999

Stage No. 10
DYFNANT 2
10.91 miles



Reproduced from the 1998 Ordnance Survey 1:25,000 Explorer Map No. 239
with the permission of The Controller of Her Majesty's Stationery Office
© Crown Copyright (43371U)
Maps prepared by NORTH EAST RALLY MAPS

Bulldog Rally 1999