

Audi Sport UK.

Audi Sport

National Rally October 20th 1984

R O A D B O O K

PAGE No.	CONTENTS
1	Foreword
2	Stage Arrowing System
3	Procedure at Controls
4	Service Details
5 and 6	Route Defined by Map References
7	Introduction
8	Start Map of Aberystwyth
9 to 37	Tulip Road Book incorporating tulip diagrams of Special Stages
38	Finish Map of Aberystwyth
39	Results Query Slip
40	Page to Record Stage Times
41	'OK' Sign
Back Cover	Red Cross

Shell Oils

RAC Autosport RAC

NATIONAL RALLY CHAMPIONSHIP

Organised by Wolverhampton and South Staffs Car Club Ltd.

FOREWARDSafety

All advanced warning arrows at junctions on Special Stages will be numbered and this number will correspond with the junction tulip in the Road Book.

Competitors are requested to note any incidents on Special Stages with reference to these numbers and report them to the Stage Finish Marshals or to the first available marshal if human life is in danger.

An ambulance and recovery vehicle is available on all Special Stages.

Radio communication equipment is sited at all Stage Starts and Finishes as well as at points along the route through the forest.

If you require urgent medical attention during a Special Stage, use the back cover of this Road Book as instructed. The 'OK' page in this Book must be used if you stop on a Stage but medical attention is not required.

Misuse of these signals will be reported to the Stewards of the Meeting in-accordance with 12.13.5.

A recovery vehicle will pass through each Special Stage to extracate competitors from immediate difficulties after the Stage has been shut by the Course Closing Car.

Hazards

Certain Fire-breaks will be numbered as junctions in the Road Book and arrowed on the Stage.

As the hazards due to logs in the forest are changing day to day, the marshals at Stage Starts will inform competitors of particularly hazardous locations on individual stages and these will be marked by an exclamation mark on the stage.

Petrol

Garages (especially Shell!) with petrol available along the route of the Rally have been noted in the Tulip Road Book and time has been allowed in the time schedule for competitors to fill up as necessary.

A breakdown of rally mileages is given with the servicing information.

Other Information

If you retire, please inform Rally Headquarters as soon as possible - Phone Aberystwyth 617558 - Don't forget to send your Damage Declaration to the Organisers, via the nearest time control if possible.

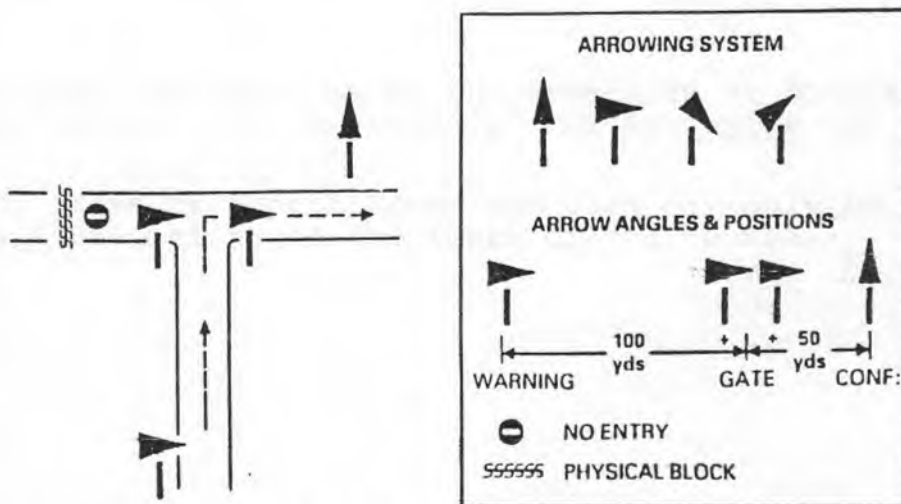
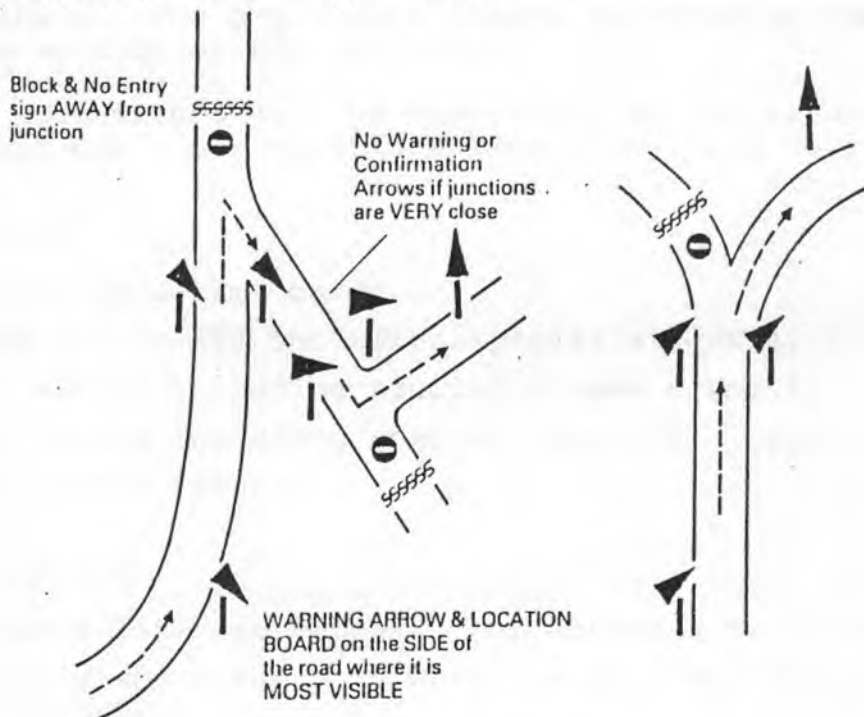
There is a results query slip at the rear of this book.

A record sheet for you to keep a check on other competitors' times is also at the rear of the book.

STAGE ARROWING SYSTEM

Positioning of Arrows at JUNCTIONS in conjunction with 'No Entry' Boards.

It should be noted that the gate formed by two arrows is always set immediately before the junction in the approach road and to avoid ambiguity, where necessary, the angle of directional change will be exaggerated. Incorrect roads will have 'No Entry' boards and will be blocked but not necessarily at the junction.



There will always be a confirmatory arrow not more than 25 yards after every junction on the correct road. Similarly, there will always be a 'No Entry' sign not more than 25 yards after every junction on the incorrect roads.

PROCEDURE AT CONTROLS

The Start

The Procedure at controls will be as generally described in the Regulations and Final Instructions.

Competitors MUST report to the Assembly Area in Park Avenue, Aberystwyth 30 minutes before their due start time. They will be issued their time cards and despatched to the Start (MC1) by marshals. The organisers intend to close up the entry list to take account of non-starters.

At MC1 competitors will be despatched at one minute intervals, the first car's due departure time being 9.15 hours.

Time Cards

There will be 4 time cards -

- A - From MC1 to SV1 including special stages 1, 2 and 3.
- B - SV1 to SV3 including special stages 4 and 5.
- C - SV3 to PC3 including special stages 6, 7 and 8.
- D - PC3 to MC2 (Finish).

Main Controls

The maximum lateness between Main Controls is 15 minutes.

Competitors who leave Main Controls at their due time will have zero lateness.

Finish

The finish of the event is on the Promenade at Aberystwyth (the same location as the start). MC2 is inside the Belle Vue Hotel.

After MC2 there is a park ferme and cars may only be removed upon the instructions of the Clerk of the Course.

SERVICE DETAILS

Servicing will only be permitted in two designated areas, the Public Car Parks in Machynlleth and Bala. Machynlleth will be used twice and Bala once.

The Car Park Machynlleth	-	135/747007
The Car Park Bala	-	125/929362

Service Crews must travel from Aberystwyth to Machynlleth along the A487. The Public Car Park is reached by turning right at the Clock Tower, along the A489. The service area is 0.1 miles on the right; park as directed.

Service Crews travelling to Bala must use the A489 to Cemmaes Road then the A470 to Mallwyd and on to Dolgellau. From Dolgellau vehicles should use the A494 to reach Bala. The Public Car Park is found by travelling through the town and turning right onto the B4391. The service area is immediately on the left.

Note - There is a SHELL petrol station in Dinas Mawddwy.

Service Crews should return to Machynlleth and Aberystwyth by the same roads as the outward journey.

Service vehicles found on any other road or crews servicing outside designated areas will be in breach of paragraph 9 of the Regulations. Judges of Fact will be looking for offenders

YOU HAVE BEEN WARNED

Only vehicles with official Service Plates will be allowed into the service areas.

Approximate Rally Mileages

From Start to Service A	-	32 Road miles and 29 stage
From Service A to Service B	-	45 Road miles and 21 stage
From Service B to Service C	-	29 Road miles and 30 stage
From Service C to Finish	-	18 Road miles

Service Times

Service A will be 25 minutes	1st car due - 10.50 hours
Service B will be 20 minutes	1st car due - 13.10 hours
Service C will be 15 minutes	1st car due - 15.20 hours

Refreshments are available in the Wynnstay Hotel at Machynlleth.

Please leave the car parks tidy and take all your rubbish home.

Service Vehicles Mileages

Start to Service A	-	20 miles approximately
Service A to Service B	-	33 miles "
Service B to Service C	-	33 miles "
Service C to Finish	-	20 miles "

ROUTE DEFINED BY MAP REFERENCES

For Further Detailed Information See Tulip Road Book

SECTION	MAP REF	APP	DEP	INFORMATION	TARGET TIMES MINUTES
Park Avenue	135/587812		NW	Report at least 30 mins before due start time.	Proceed as directed by marshals
START	583819	SW		Distance 0.6 miles Quiet in Aberystwyth	-
MCI (START)	583819		SE	Start Time of Car 1 9.15 hrs	
Via	584818	NW			
Via	610824	W			
Via	745008	S	N	Care-Two way rally traffic	
Enter Forest	749043	S			42
SPECIAL STAGE 1	PANTPERTHO			BOGEY TIME 7m 30s	15
Leave Forest	124/755054		ESE	Care - Two way rally traffic	
Enter Forest	794109	W		Quiet through Corris	15
SPECIAL STAGE 2	DYFI GARTHINI			BOGEY TIME 8m	16
Follow Arrows to Stage 3				Distance 0.25 miles	5
SPECIAL STAGE 3	DYFI MAIN			BOGEY TIME 10m 30s	21
Leave Forest	755067		SW		
Via	757059	NW		Care - Two way rally traffic	
SV1	135/746008	W		Enter through hotel car park - Hand in Time Card A	10
SERVICE A					25
SV2	748008		E		
Via	125/863125	S	NE		
PC1	989132	SE		STOP	
Via	978131	E	NW	Care Narrow Road	

SECTION	MAP REF	APP	DEP	INFORMATION	TARGET TIMES MINUTES
Enter Forest	956165	S			55
SPECIAL STAGE 4	DYFNANT			BOGEY TIME 9m	18
Leave Forest	028150		NW	Care Narrow Road	
Via	020193	S	N		
Enter Forest	953299	NW			32
SPECIAL STAGE 5	PENLLYN			BOGEY TIME 8m 30s	17
Leave Forest	959324		NW	Care Narrow Road	
SV3	929362	S		Hand in Time Card B	12
SERVICE B					20
SV4	929362		N		
Via	124/771202	E	S		
P.C.2	754076	S	N	STOP	
Enter Forest	794109	W		Quiet through Corris	56
SPECIAL STAGE 6	DYFI GARTHINI OG			BOGEY TIME 8m	16
Follow Arrows to Stage 7				Distance 0.25 miles	5
SPECIAL STAGE 7	DYFI MAIN			BOGEY TIME 10m 30s	21
Leave Forest	755067		SW		
Enter Forest	755054	ESE		Care at right turn	8
SPECIAL STAGE 8	PANTPERTHO G			BOGEY TIME 7m 30s	15
Leave Forest	135/749043		S		
P.C.3	749043			STOP	
SV5	746008	W		Hand in Time Card C Enter through hotel car park	10
SERVICE C					15
SV6	748008		W		
Via	584821	SE			
M.C.2	583819	NE		Finish on Promenade MC2 Inside Hotel	37

Approximate time of car 1 at MC2 16.30 hours.

There is a parc ferme after MC2.

DO NOT remove your car until instructed by the Clerk of the Course.

THE 'TULIP' ROAD BOOKINTRODUCTION

The Road Book describes the route for the whole rally, including Special Stages, by 'tulip' diagrams.

Junctions on road sections where the route is obvious, have not been included on the 'tulip'. Competitors should simply continue on the road on which they are travelling.

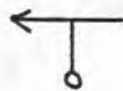
The names quoted as appearing on a signpost were those present at the time of survey and cannot be guaranteed.

All speed limits and 'Give Way' junctions have been shown. Please observe them, as the Police know you are coming.

Please drive carefully and quietly on Public roads, especially near to forests as they are narrow and there are local residents who will be using them.

The 'tulip' mileages are quoted to the nearest 0.05 MILES and where it is considered a greater accuracy is required on road sections, single arrows will be erected to indicate the correct route.

On special stages the advanced warning arrow on each hazard or junction will bear the same number as the corresponding 'tulip' in the Road Book.

KEY TO SYMBOLS USED IN THE ROAD BOOK

'Tulip'. Approach from dot. Depart towards arrowhead.

S.P.

Signpost - followed by names displayed



Traffic island



River bridge

FURNACE

Village or Town



Speed limit in miles per hour



Give Way to main road



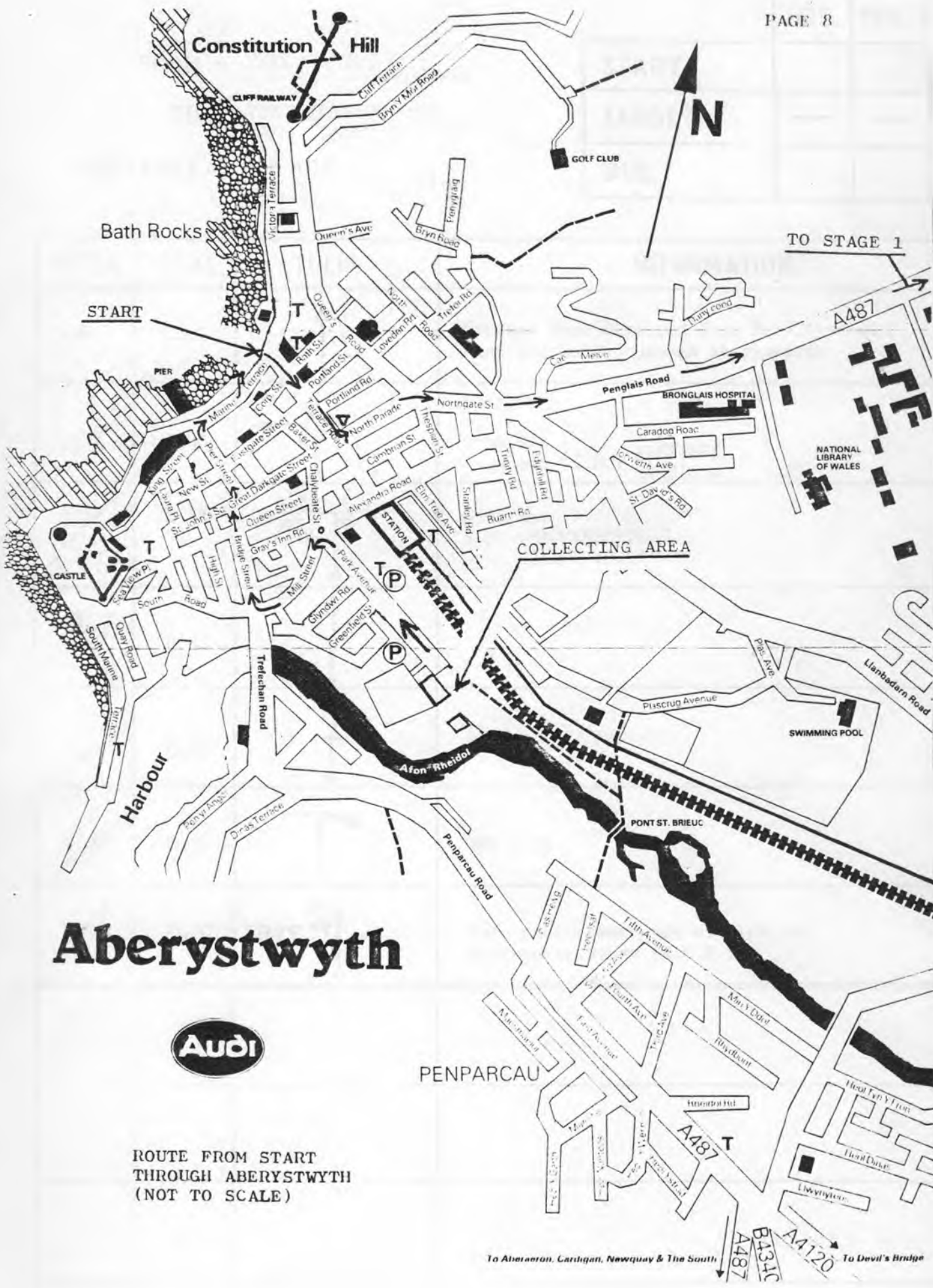
Control

INTER

Interval mileage from previous 'tulip'

TOTAL

Total mileage from previous time control



Aberystwyth



ROUTE FROM START
THROUGH ABERYSTWYTH
(NOT TO SCALE)

PENPARCAU


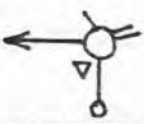
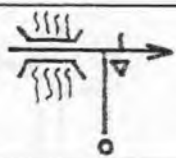


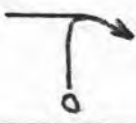

To Aberarfon, Carhgan, Newquay & The South
A487
A488
A4120 To Devil's Bridge

FROM:- PARK AVENUE

TO:- THE PROMENADE (M.C.I.)

DISTANCE :- 0.8 MILES

	HRS.	MIN.
START.		
TARGET.	—	—
DUE.		

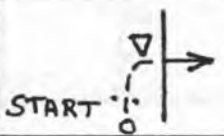
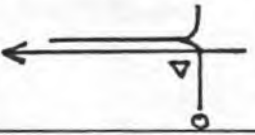









INTER.	TOTAL.	TULIP.	INFORMATION.
—	0.00		Proceed When Directed Down Park Avenue. Care and Quiet through Aberystwyth
0.30	0.30		Give Way Signpost (S.P.) ABERTEFI CARDIGAN A487
0.15	0.45		Give Way S.P. MACHYNLETH 'A487 TOWN'
0.10	0.55		
0.05	0.60		
0.10	0.70		THE PIER
0.10	0.80	START 	Turn on to Promenade as Directed Proceed to Start (M.C.I.)






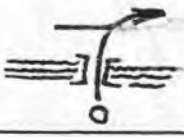

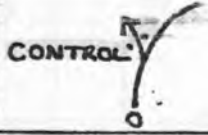
FROM:- START (MCI)

TO:- STAGE 1 (SSA1)

DISTANCE :- 21 MILES

	HRS.	MIN.
START.		
TARGET.	—	42
DUE.		

INTER.	TOTAL.	TULIP.	INFORMATION.
—	0.00		MCI - Give Way to Marine Terrace Proceed as Directed Quiet and Care through Aberystwyth
0.15	0.15		Give Way S.P. A487 MACHYNLLETH Use Left Hand Lane
0.10	0.25		S.P. A487 MACHYNLLETH Use Centre Lane 'North'
0.10	0.35		S.P. A487 MACHYNLLETH
0.80	1.15		S.P. A487 MACHYNLLETH
2.30	3.45		S.P. A487 MACHYNLLETH 30 M.P.H. Speed Limit Village of BOW STREET
1.20	4.65		S.P. A487 MACHYNLLETH
2.50	7.15		TAL-Y-BONT 30
0.20	7.35		
0.20	7.55		Petrol 'SHELL'
1.25	8.80		TRE TALIESIN
















INTER.	TOTAL.	TULIP.	INFORMATION.
0.70	9.50		S.P. A487 MACHYNLLETH TRE 'R' DDOL
2.50	12.00		FURNACE (40)
4.05	16.05		DERWENLAS (40)
2.00	18.05		MACHYNLLETH (30)
0.30	18.35		S.P. A487 DOLGELLAU Care - Two Way Rally Traffic
0.75	19.10		S.P. DOLGELLAU A487
0.50	19.60		S.P. DOLGELLAU A487
1.40	21.00	CONTROL 	Enter Forest Arrival Control - SSA1

	HOURS	MINS
TIME DUE		

PANTPERTHOG

STAGE No.....¹.....

DISTANCE.	7.20 miles
BOGEY.	7 mins 30 sec
TARGET.	15 mins

INTER.	TOTAL.	JCT. No.	TULIP.	INTER.	TOTAL.	JCT. No.	TULIP.
—	0.00	—	 START	0.10	6.55	11	
0.10	0.10	1		0.50	7.05	12	
0.75	0.85	2		0.15	7.20	—	 FLYING FINISH
0.20	1.05	3		—	—	—	 STOP
1.00	2.05	4					
0.55	2.60	5					
2.35	4.95	6					
0.55	5.50	7					
0.20	5.70	8					
0.20	5.90	9					
0.55	6.45	10					

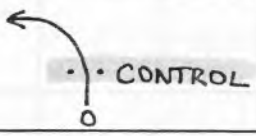
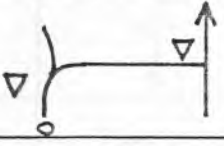

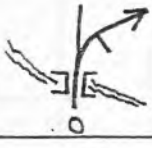

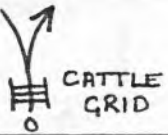

STAGE TIME		
	MINS	SECS
FINISH TIME		
START TIME		00
STAGE TIME		

FROM:- STAGE 1 (SSF1)

TO:- STAGE 2 (SSA2)

DISTANCE:- 6 MILES

	HRS.	MIN.
START.		
TARGET.	—	15
DUE.		

INTER.	TOTAL.	TULIP.	INFORMATION.
—	0.00		SSF1 Slow to Main Road
0.70	0.70		Give Way at Main Road Care - Two Way Rally Traffic
1.80	2.50		S.P. CORRIS ABERLLEFENNI <u>CORRIS</u> Care and Slow To Stage Start
2.00	4.50		
0.50	5.00		
0.80	5.80		
0.55	6.35		SSA2

DYFI GARTHENIOG

STAGE No. 2

DISTANCE.	7.90 MILES.
BOGEY.	8.00 mins
TARGET.	16.00 mins

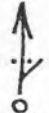

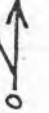






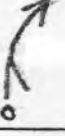


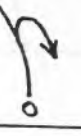

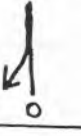

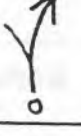


INTER.	TOTAL.	JCT. No.	TULIP.	INTER.	TOTAL.	JCT. No.	TULIP.
—	0.00	—		0.65	3.75	11	
0.10	0.10	1		0.30	4.05	12	
0.60	0.70	2		0.20	4.25	13	
0.05	0.75	3		1.15	5.40	14	
0.20	0.95	4		0.20	6.20	15	
0.50	1.45	5		1.40	7.60	16	
0.30	1.75	6		0.30	7.90	—	
0.10	1.85	7		—	—	—	
0.25	2.10	8					
0.30	2.40	9					
0.70	3.10	10					

STAGE TIME		
	MINS	SECS
FINISH TIME		
START TIME		00
STAGE TIME		

DYFT MAIN

STAGE No..... 3

DISTANCE.	10.50 Miles
BOGEY.	10 mins 30 secs
TARGET.	21 mins









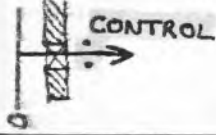
INTER.	TOTAL.	JCT. No.	TULIP.	INTER.	TOTAL.	JCT. No.	TULIP.															
—	0.00	—	START 	1.10	7.95	11																
1.20	1.20	1		0.30	8.25	12																
1.10	2.30	2		0.55	8.80	13																
0.30	2.60	3		0.20	9.00	14																
0.30	2.90	4		0.10	9.10	15																
1.50	4.40	5		0.65	9.75	16																
0.70	5.10	6		0.75	10.50	—																
0.50	5.60	7		—	—	—																
0.60	6.20	8		<table border="1" style="margin-left: auto; margin-right: auto;"> <thead> <tr> <th colspan="3">STAGE TIME</th> </tr> <tr> <th></th> <th>MINS</th> <th>SECS</th> </tr> </thead> <tbody> <tr> <td>FINISH TIME</td> <td></td> <td></td> </tr> <tr> <td>START TIME</td> <td></td> <td>00</td> </tr> <tr> <td>STAGE TIME</td> <td></td> <td></td> </tr> </tbody> </table>				STAGE TIME				MINS	SECS	FINISH TIME			START TIME		00	STAGE TIME		
STAGE TIME																						
	MINS	SECS																				
FINISH TIME																						
START TIME		00																				
STAGE TIME																						
0.40	6.60	9																				
0.25	6.85	10																				

FROM:- STAGE 3 (SSF3)

TO:- SERVICE A (SV1)


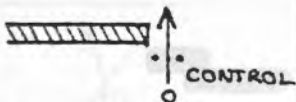
DISTANCE:- 5 MILES

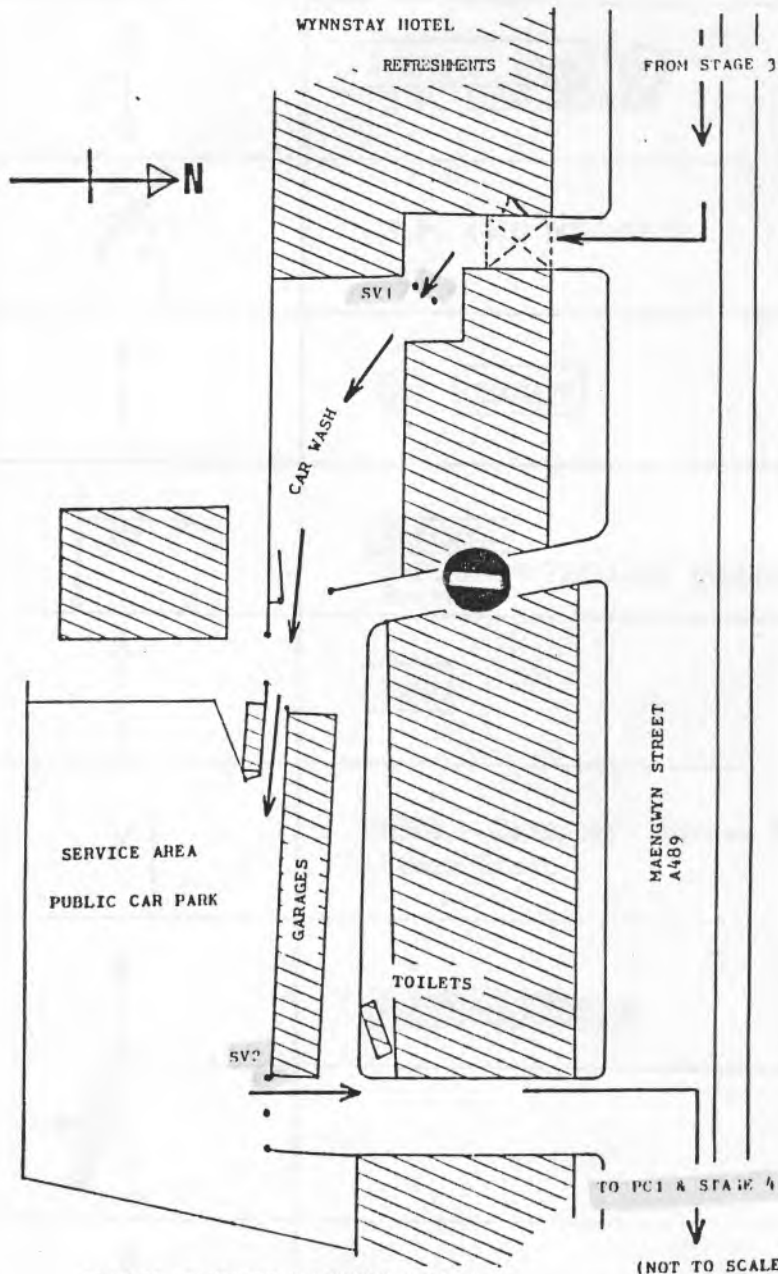
	HRS.	MIN.
START.		
TARGET.	—	10
DUE.		

INTER.	TOTAL.	TULIP.	INFORMATION.
—	0.00		SSF3 Stop at Public Road
0.45	0.45		Give Way Care at Main Road Two Way Rally Traffic
0.75	1.20		Caution. Stage Exit
1.00	2.20		Caution. Stage Entrance
1.40	3.60		S.P. A487 MACHYNLLETH
0.60	4.20		S.P. A487 MACHYNLLETH
0.35	4.55		MACHYNLLETH (30) Petrol on Right
0.40	4.95		S.P. NEWTOWN A489
0.05	5.00		SV1 Enter Car Park through Hotel Entrance to Service Area

FROM:- SERVICE A IN (SV1)
 TO:- SERVICE A OUT (SV2)
 DISTANCE:-

	HRS.	MIN.
START.		
TARGET.	—	25
DUE.		

INTER.	TOTAL.	TULIP.	INFORMATION.
—	—		SV1 - Use Andrews Car Wash Follow Arrows to Car Park Service Area
—	—		SV2 at Car Park Exit



PLAN OF MACHYNLLETH SERVICE AREA - A

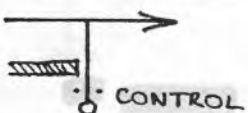




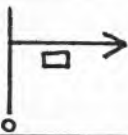





(NOT TO SCALE)

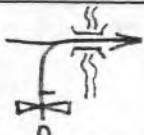

FROM:- SERVICE A OUT (SV2)

TO:- STAGE 4 (SSA4)

DISTANCE:- 27 MILES

	HRS.	MIN.
START.		
TARGET.	—	55
DUE.		

INTER.	TOTAL.	TULIP.	INFORMATION.
—	0.00		SV2 Stop at Main Road A487
0.20	0.20		A489 WELSHPOOL Petrol
5.20	5.40		CEMMAES ROAD (30) S.P. A489 NEWTOWN
0.25	5.65		S.P. A470 DOLGELLAU
1.45	7.10		(40) CEMMAES
5.25	12.35		MALLWYD S.P. A458 TRALLWNG WELSHPOOL Petrol
9.35	21.70		FOEL
0.15	21.85		Care - Caution - Narrow Road to Stage Start
1.20	23.05		P.C.1. - STOP
0.20	23.25		
1.80	25.05		

INTER.	TOTAL.	TULIP.	INFORMATION.
1.75	26.8		
0.30	27.1		SSA4

	HOURS	MINS
TIME DUE		

DYFNANT

STAGE No....4....

DISTANCE.	9.15 miles
BOGEY.	9 mins
TARGET.	18 mins

INTER.	TOTAL.	JCT. No.	TULIP.	INTER.	TOTAL.	JCT. No.	TULIP.
—	0.00	—	START	0.25	5.55	11	TIGHT!
2.00	2.00	1	FIRE BREAK	0.05	5.60	12	
0.80	2.80	2	FIRE BREAK	0.25	5.85	13	
0.25	3.05	3		0.80	6.65	14	
0.60	3.65	4	FIRE BREAK	0.35	7.00	15	
0.25	3.90	5		0.60	7.60	16	
0.55	4.45	6		0.70	8.30	17	
0.05	4.50	7		0.05	8.35	18	
0.15	4.65	8		0.80	9.15	—	FLYING FINISH
0.35	5.00	9		—	—	—	STOP
0.30	5.30	10					


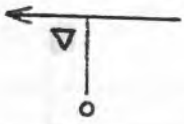








STAGE TIME		
------------	--	--

FROM:- STAGE 4 (SSF4)

TO:- STAGE 5 (SSA5)

DISTANCE:- 14.5 Miles

	HRS.	MIN.
START.		
TARGET.	—	34 32
DUE.		

INTER.	TOTAL.	TULIP.	INFORMATION.
—	0.00		SSF4
0.20	0.20		Stop at Public Road Care - Narrow Road
1.95	2.15		
0.95	3.10		Give Way B4393
0.40	3.50		LLANWDDYN Quiet and Slow
0.20	3.70		B4393 S.P. LAKE VYRNWY
6.15	9.85		S.P. RHOS-Y-GWALIA BALA Narrow Road to Stage Start - Care
0.20	10.05		SLOW! Caution
4.30	14.35		Leave Public Road
0.15	14.50		SSA5

PENLLYN

STAGE No. 5

DISTANCE.	8.5 miles
BOGEY.	8 mins 30 secs
TARGET.	17 mins







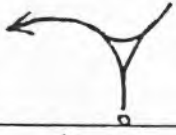




INTER.	TOTAL.	JCT. No.	TULIP.
—	0.00	—	↑ START
0.10	0.10	1	↖
1.00	1.10	2	↖
0.20	1.30	3	↘
1.70	3.00	4	↖
2.05	5.05	5	→
0.55	5.60	6	↙
0.40	6.00	7	↖
0.50	6.50	8	↖
1.80	8.30	9	↙
0.25	8.55	—	↑ FLYING FINISH


INTER.	TOTAL.	JCT. No.	TULIP.
—	—	—	↑ STOP

STAGE TIME		
	MINS	SECS
FINISH TIME		
START TIME		00
STAGE TIME		

FROM:- STAGE 5 (SSF5)
 TO:- SERVICE B (SV3)
 DISTANCE:- 4.5 Miles

	HRS.	MIN.
START.		
TARGET.	—	12
DUE.		

INTER.	TOTAL.	TULIP.	INFORMATION.
—	0.00	 CONTROL	SSF5 Slow and Care to Public Road
0.15	0.15		
0.25	0.40		
0.30	0.70		Rejoin tarmac
0.30	1.00		STOP! Rejoin Public Road Care - Narrow Road
1.75	2.75		S.P. BALA Narrow Bridge - Slow through village
0.20	2.95		S.P. BALA B4391
0.55	3.50		S.P. BALA B4391 Give Way
0.25	3.75		S.P. BALA B4391
0.25	4.00		S.P. TOWN CENTRE (40)
0.40	4.40		(30) BALA

INTER.	TOTAL.	TULIP.	INFORMATION.
0.10	4.50		Enter Car Park Service B SV3



	HOURS	MINS
TIME DUE		

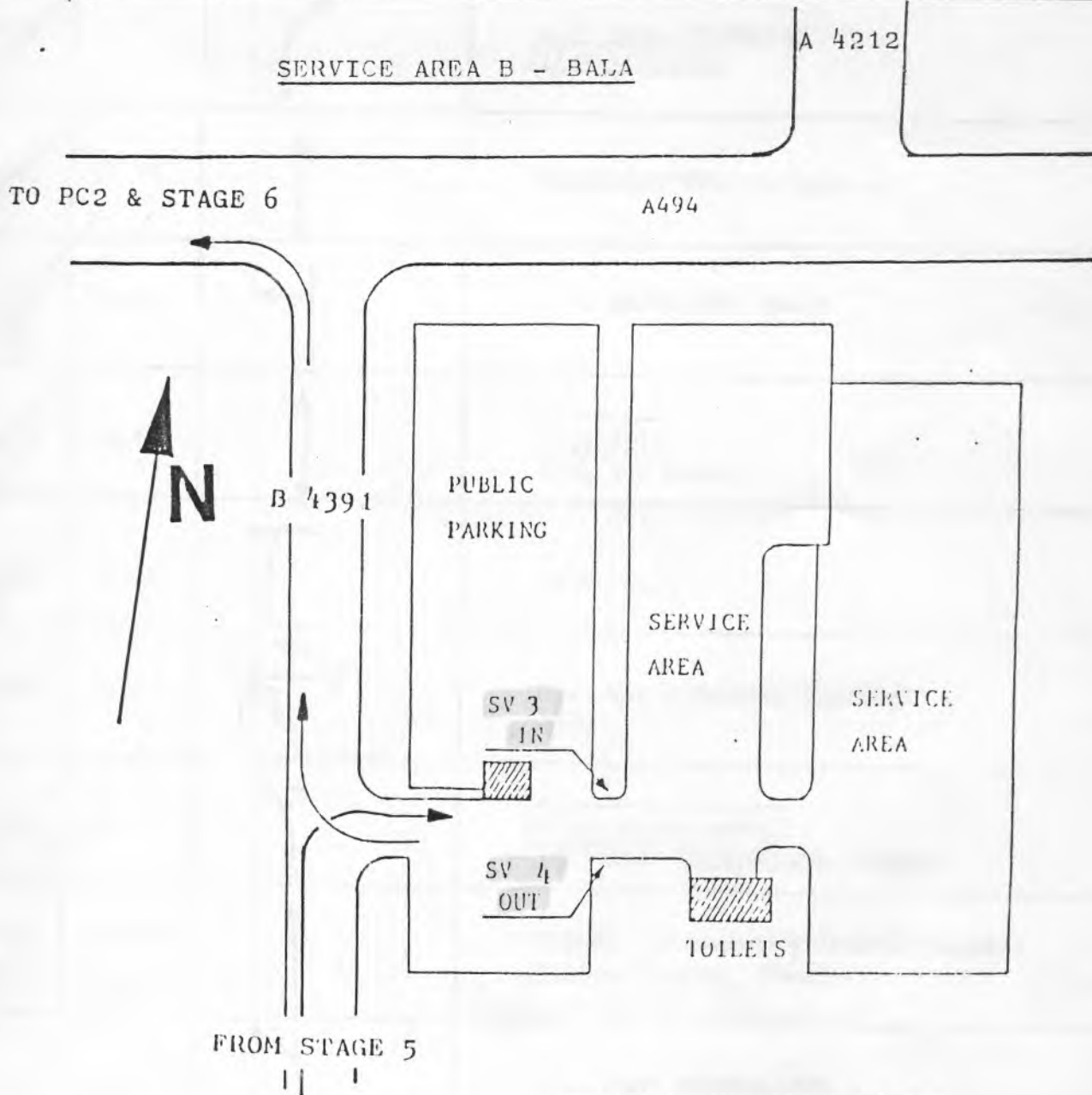
FROM:- SERVICE B IN (SV3)

TO:- SERVICE B OUT (SV4)

DISTANCE:- _____

	HRS.	MIN.
START.		
TARGET.	—	20
DUE.		

INTER.	TOTAL.	TULIP.	INFORMATION.
—	—		SV3
—	—		SV4



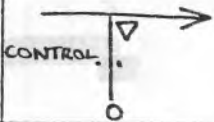
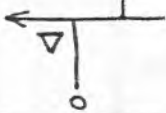




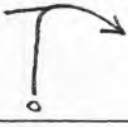




PLEASE DO NOT LEAVE LITTER





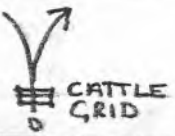

FROM:- SERVICE B (SV4)

TO:- STAGE 6 (SSA6)

DISTANCE :- 27.75 miles

	HRS.	MIN.
START.		
TARGET.	—	56
DUE.		

INTER.	TOTAL.	TULIP.	INFORMATION.
—	0.00		Give Way Rejoin Public Road
0.10	0.10		Give Way S.P. A494 DOLGELLAU Quiet and Slow through Bala
5.25	5.35		S.P. A494 DOLGELLAU <u>LLANUWCHLLYN</u>
6.40	11.75		Temporary Traffic Lights
3.35	15.10		S.P. BRITHIDIR B4416
0.55	15.65		<u>BRITHIDIR</u> Slow and Quiet
0.65	16.30		Slow Care
0.95	17.25		Give Way - Extreme Caution A470
1.00	18.25		<u>CROSS FOXES HOTEL</u> S.P. A487 MACHYNLLETH CORRIS
2.65	20.90		3 Sets of Temporary Traffic Lights Please Observe Them!
1.45	22.35		S.P. A487 MACHYNLLETH




















INTER.	TOTAL.	TULIP.	INFORMATION.
1.70	24.05		BRAICH-GOCH HOTEL S.P. CORRIS - Extreme Caution
0.05	24.10		STOP - PC2 CORRIS Slow and Quiet to Stage Start
1.90	26.00		
0.50	26.50		
0.80	27.30		
0.45	27.75		SSA6

	HOURS	MINS
TIME DUE		

DYFI GARTHINILOG

DISTANCE.	7.90	MILES.
BOGEY.	8.00 mins	
TARGET.	16.00 mins	





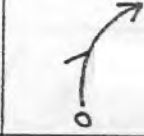

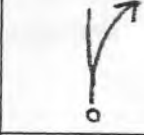

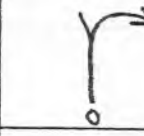

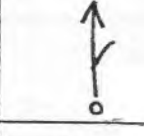
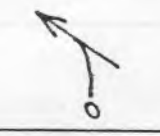
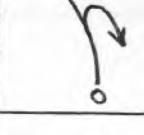
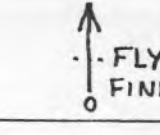
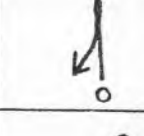
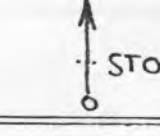
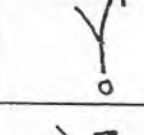
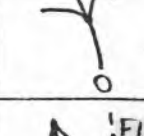

STAGE No.....6

INTER.	TOTAL.	JCT. No.	TULIP.	INTER.	TOTAL.	JCT. No.	TULIP.															
—	0.00	—		0.65	3.75	11																
0.10	0.10	1		0.30	4.05	12																
0.60	0.70	2		0.20	4.25	13																
0.05	0.75	3		1.15	5.40	14																
0.20	0.95	4		0.80	6.20	15																
0.50	1.45	5	FIRE BREAK 	1.40	7.60	16																
0.30	1.75	6		0.30	7.90	—	 FLYING FINISH															
0.10	1.85	7		—	—	—	 STOP															
0.25	2.10	8		<table border="1" style="margin-left: auto; margin-right: auto;"> <thead> <tr> <th colspan="3">STAGE TIME</th> </tr> <tr> <th></th> <th>MINS</th> <th>SECS</th> </tr> </thead> <tbody> <tr> <td>FINISH TIME</td> <td></td> <td></td> </tr> <tr> <td>START TIME</td> <td></td> <td>00</td> </tr> <tr> <td>STAGE TIME</td> <td></td> <td></td> </tr> </tbody> </table>				STAGE TIME				MINS	SECS	FINISH TIME			START TIME		00	STAGE TIME		
STAGE TIME																						
	MINS	SECS																				
FINISH TIME																						
START TIME		00																				
STAGE TIME																						
0.30	2.40	9																				
0.70	3.10	10																				

DYFI MAIN

DISTANCE.	10.50 Miles
BOGEY.	10 mins 30 secs
TARGET.	21 mins










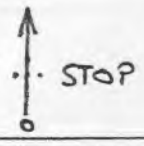






STAGE No. 7

INTER.	TOTAL.	JCT. No.	TULIP.	INTER.	TOTAL.	JCT. No.	TULIP.															
—	0.00	—	START 	1.10	7.95	11																
1.20	1.20	1		0.30	8.25	12																
1.10	2.30	2		0.55	8.80	13																
0.30	2.60	3		0.20	9.00	14																
0.30	2.90	4		0.10	9.10	15																
1.50	4.40	5		0.65	9.75	16																
0.70	5.10	6		0.75	10.50	—	 FLYING FINISH															
0.50	5.60	7		—	—	—	 STOP															
0.60	6.20	8		<table border="1" style="margin-left: auto; margin-right: auto;"> <thead> <tr> <th colspan="3">STAGE TIME</th> </tr> <tr> <th></th> <th>MINS</th> <th>SECS</th> </tr> </thead> <tbody> <tr> <td>FINISH TIME</td> <td></td> <td></td> </tr> <tr> <td>START TIME</td> <td></td> <td>00</td> </tr> <tr> <td>STAGE TIME</td> <td></td> <td></td> </tr> </tbody> </table>				STAGE TIME				MINS	SECS	FINISH TIME			START TIME		00	STAGE TIME		
STAGE TIME																						
	MINS	SECS																				
FINISH TIME																						
START TIME		00																				
STAGE TIME																						
0.40	6.60	9																				
0.25	6.85	10	 FIRE BREAK																			

PANTPERTHOG

STAGE No.....⁸.....

DISTANCE.	7.45	MILES.
BOGEY.	7 mins 30 secs	
TARGET.	15 mins	

INTER.	TOTAL.	JCT. No.	TULIP.	INTER.	TOTAL.	JCT. No.	TULIP.															
—	0.00	—		0.50	5.65	11																
0.40	0.40	1		1.00	6.65	12																
0.40	0.80	2		0.20	6.85	13																
0.05	0.85	3		0.60	7.45	—																
0.50	1.35	4		—	—	—																
0.05	1.40	5		<table border="1" style="margin-left: auto; margin-right: auto;"> <thead> <tr> <th colspan="3">STAGE TIME</th> </tr> <tr> <th></th> <th>MINS</th> <th>SECS</th> </tr> </thead> <tbody> <tr> <td>FINISH TIME</td> <td></td> <td></td> </tr> <tr> <td>START TIME</td> <td></td> <td>00</td> </tr> <tr> <td>STAGE TIME</td> <td></td> <td></td> </tr> </tbody> </table>				STAGE TIME				MINS	SECS	FINISH TIME			START TIME		00	STAGE TIME		
STAGE TIME																						
	MINS	SECS																				
FINISH TIME																						
START TIME		00																				
STAGE TIME																						
0.45	1.85	6																				
0.15	2.00	7																				
0.20	2.20	8																				
0.55	2.75	9																				
2.40	5.15	10																				


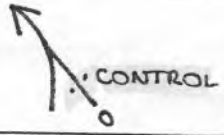


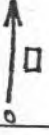

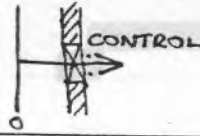
16-24

FROM:- STAGE 8 (SSF8)

TO:- SERVICE C (SV5)

DISTANCE:- 3 Miles

	HRS.	MIN.
START.		
TARGET.	—	10
DUE.		


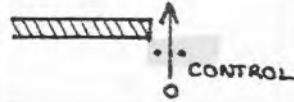
INTER.	TOTAL.	TULIP.	INFORMATION.
—	0.00		SSF8
0.25	0.25		STOP PC3
1.45	1.70		S.P. A487 MACHYNLLETH
0.50	2.20		S.P. A487 MACHYNLLETH
0.40	2.60		MACHYNLLETH (30) Petrol
0.40	3.00		S.P. NEWTOWN A489
0.05	3.05		SV5 Enter Service C through Hotel Entrance

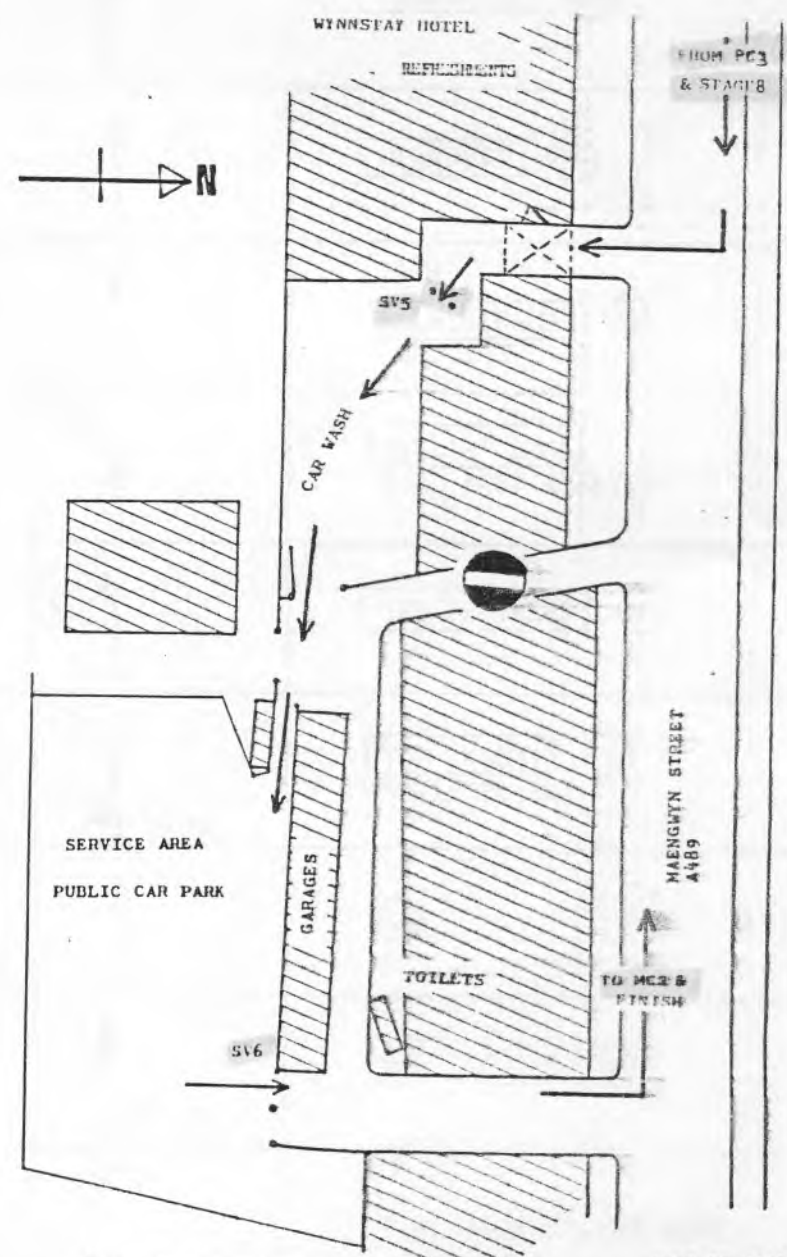
FROM:- SERVICE C IN (SV5)

TO:- SERVICE C OUT (SV6)

DISTANCE :- _____

	HRS.	MIN.
START.		
TARGET.	—	15
DUE.		

INTER.	TOTAL.	TULIP.	INFORMATION.
—	—		SV5 Use Andrews Car Wash
—	—		SV6 At Car Park Exit



PLAN OF MACHYNILETH SERVICE AREA - C

(NOT TO SCALE)





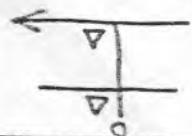
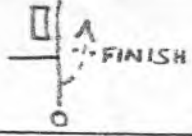
FROM:- SERVICE C (SV6)

TO:- FINISH (MC2)

DISTANCE:- 17.75 Miles

	HRS.	MIN.
START.		
TARGET.	—	37
DUE.		

INTER.	TOTAL	TULIP.	INFORMATION.
—	0.00		SV6 Stop at Main Road Proceed as Instructed
0.15	0.15		Give Way S.P. ABERYSTWYTH A487
1.80	1.95		DERWENLAS (40)
2.85	4.80		GLANDYFI (30)
1.00	5.80		EGLWYS FACH (40)
3.20	9.00		TRE 'R' DDOL S.P. A487 ABERYSTWYTH
0.30	9.30		TRE TALIESIN (30)
1.15	10.45		TAL-Y-BONT (30) Shell Petrol
3.35	13.80		(40)
0.25	13.05		BOW STREET (30)
1.00	14.05		S.P. ABERYSTWYTH A487

INTER.	TOTAL.	TULIP.	INFORMATION.
2.25	16.30		<u>ABERYSTWYTH</u> (40) Quiet See Map Page 38
0.55	16.85		(30)
0.30	17.15		Use Right Turn Lane
0.35	17.50		
0.05	17.55		Give Way The Promenade
0.20	17.75		Finish on Promenade - Park as Directed - MC2 - <u>Inside</u> Belle Vue Hotel

	HOURS	MINS
TIME DUE		

Constitution Hill



FINISH

FROM SV6

A487

NATIONAL LIBRARY OF WALES

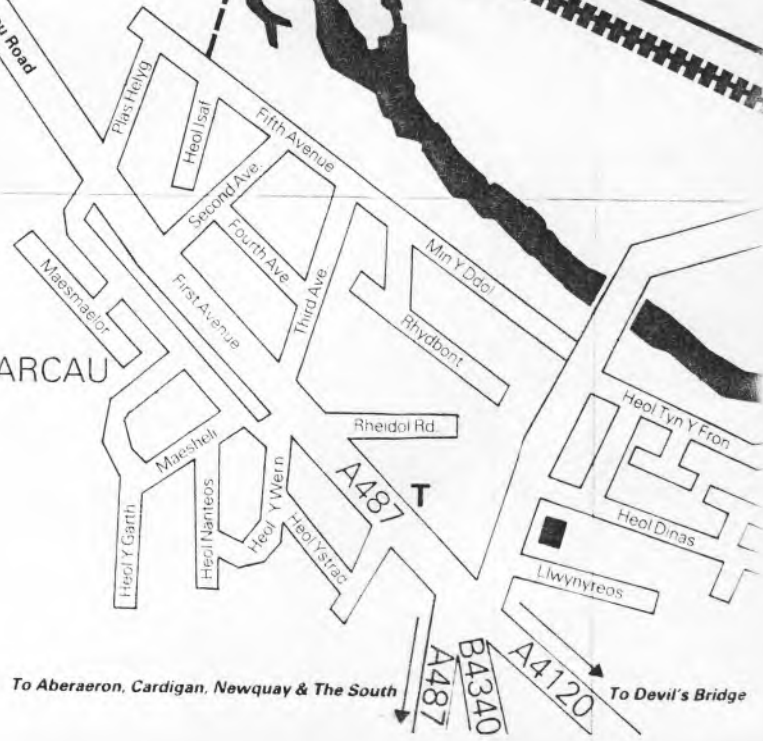
A44

Aberystwyth



PENPARCAU

ROUTE TO FINISH
THROUGH ABERYSTWYTH
(NOT TO SCALE)



To Aberaeron, Cardigan, Newquay & The South
A487
B4340
A4120
To Devil's Bridge

QUERY SLIP

If you have any query about any aspect of the rally, or your results, please complete the lower portion of this form and hand to the Marshal at SV1 or MC2.

THIS IS NOT A PROTEST FORM.

Competition No.....

Time.....

Query -

