

The Bulldog Rally 1998

Thank you for using North East Rally Maps' marked map service for the Bulldog Rally. I hope you are pleased with your maps and wish you every success on the event.

Whilst every care has been taken in the preparation of these maps which were correct at time of printing, please be sure to familiarise yourself with their layout and ensure that you are happy with their accuracy. Please also add any final amendments or additional information which may be issued by the Rally Organisers at Documentation.

Special Stages

Special stage routes are highlighted in orange on both the 1:50,000 and 1:25,000 scale maps (issued by the Organisers). These are also shown on the Service map books for the benefit of any crews without management cars and who may require recovery by their service vans.

Rally Car Route

The rally car road route is delineated in black, the line always being shown on the left hand side of the direction of travel.

Management Car Route

Management cars follow the rally car route, except where otherwise shown delineated in red. The management car route is mandatory and in accordance with instructions issued by the rally organisers. Areas along the common route where any service is forbidden, i.e. those blacklined in the roadbook, are indicated by pink highlighter.

Service Van Route

Your Service map book shows the location of all special stages should you be unfortunate enough to need to go and look for your car!

Good luck, everyone!

The Bulldog Rally 1998

		Time of First Car
MC1 Out	Start - Theatr Hafren, Newtown	08.00
Stage 1	Hafren South	08.53
Stage 2	Hafren North	09.14
Service A	Sweet Lamb	09.54
Stage 3	Tarenig	10.34
Stage 4	Myherin	10.50
Stage 5	Taliesin	11.42
Service B	Machynlleth	12.14
Regroup	Dyfi	12.46
Stage 6	Dyfi Main	12.56
Stage 7	Gartheiniog	13.20
Service C	Dollgellau	14.05
Stage 8	Dyfnant	15.18
Service D	West Midlands Showground	
Stage 9	Showground	16.51
MC5	Finish - West Midlands Showground	17.10



Ordnance Survey

Romsey Road
SOUTHAMPTON
United Kingdom
SO16 4GU

14 September 1998

Switchboard: (+44) 01703 792000
Facsimile: (+44) 01703 792452
Minicom: 01703 792045

North East Rally Maps
Rowan Lee
36 The General's Wood
Washington
Tyne & Wear
NE38 9BL

Direct Phone: 01703 792028
Mobile: 0411 239687
Direct Fax: 01703 792835
E-mail: sjagot@ordsvy.gov.uk

Our ref : 43371U
Your ref:

Dear Rowan

Crown Copyright

Following our recent correspondence referring to trying to prevent illegal photocopying I would like to ask you to include a statement within your Rally Books, reminding individuals that it is illegal to photocopy Ordnance Survey mapping without the appropriate licence.

Ordnance Survey will have representatives at forthcoming Rally Events to monitor the situation and will take appropriate action against any individual found to be using or distributing infringing material.

Thank you for your co-operation.

Yours sincerely

A handwritten signature in black ink, appearing to read 'S. Jagot'.

Santiago Jagot
Publishing Licensing Officer
Room C404





The Bulldog Rally 1998
**RALLY CAR ROUTE
 OUTLINE**

**HISTORIC RALLY CARS
 CONTINUE ON A44 TO
 FIRST STAGE (STAGE 3)
 MEIFON RALLY CARS
 CONTINUE ON A44 TO
 FIRST STAGE (STAGE 5)
 (Dotted Line Route)**

**NOISE TEST
 SCRUTINEERING
 DOCUMENTATION
 STAGE 9 AND
 FINISH (MC5)**

**SUGGESTED
 ROUTE TO
 START (MC1)**

**RALLY HQ
 RESULTS &
 PRIZE GIVING**

**START
 MC1**

SERVICE C

SERVICE D

STAGE 8

STAGE 7

STAGE 6

SERVICE B

STAGE 5

STAGE 2

SERVICE A

STAGE 1

STAGE 3

STAGE 4

Reproduced from the 1997 Ordnance Survey 1:250,000
 Travellmaster Map No. 7 with the permission of The Controller of
 Her Majesty's Stationary Office
 © Crown Copyright (433711) NORTH EAST RALLY MAPS

Reproduced from the 1996 Ordnance Survey 1:50,000 Landranger Map No. 126 with the permission of The Controller of Her Majesty's Stationery Office
© Crown Copyright 43371U

North East Rally Maps

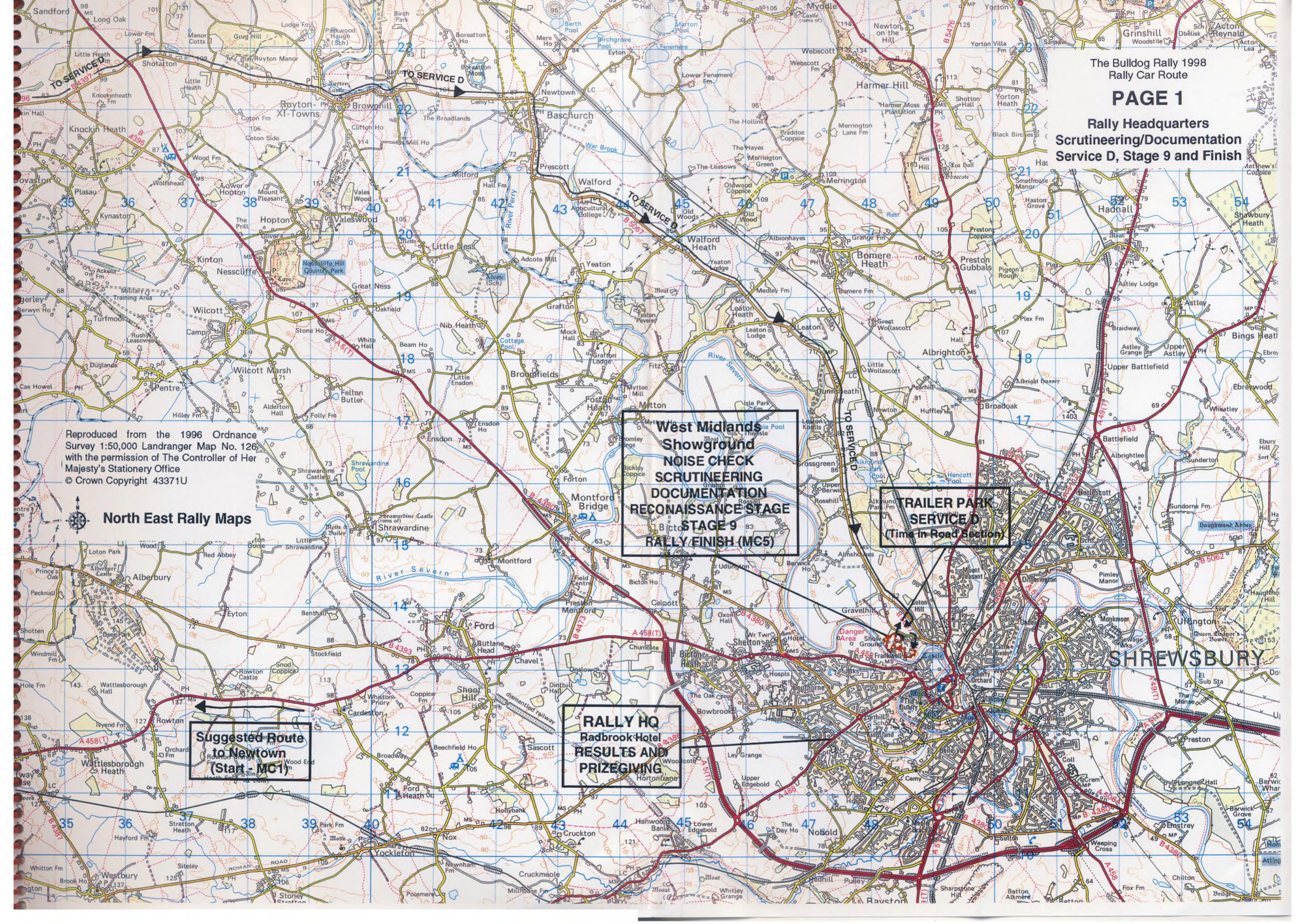
West Midlands
Showground
NOISE CHECK
SCRUTINEERING
DOCUMENTATION
RECONNAISSANCE STAGE
STAGE 9
RALLY FINISH (MC5)

TRAILER PARK
SERVICE D
(Time in Road Section)

RALLY HQ
Radbrook Hotel
RESULTS AND
PRIZEGIVING

Suggested Route
to Newtown
(Start - MC1)

SHREWSBURY



Reproduced from the 1995 Ordnance Survey 1:50,000 Landranger Map No. 136 with the permission of The Controller of Her Majesty's Stationery Office © Crown Copyright 43371U

North East Rally Maps

MEASURED MILE STARTS



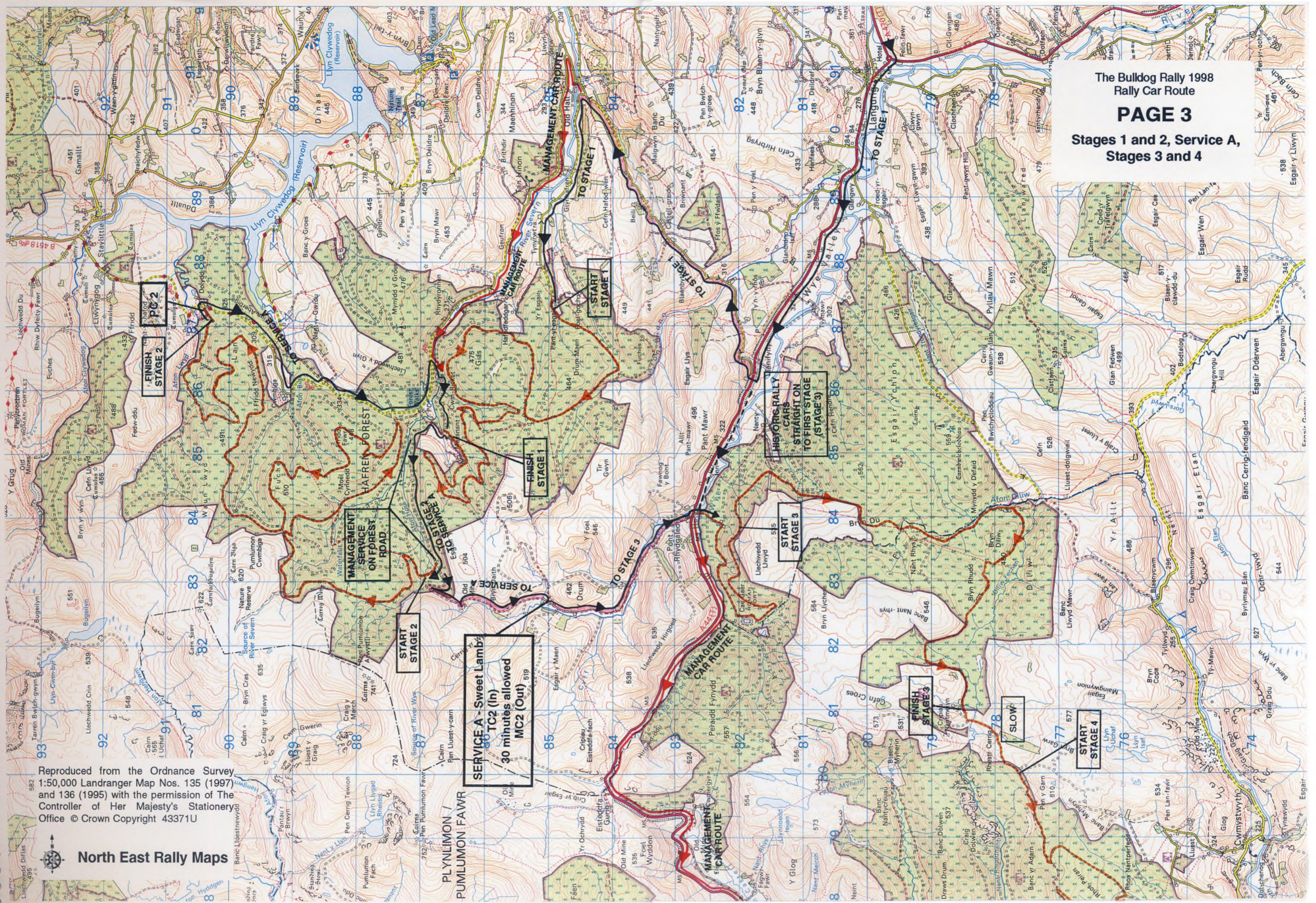
From Shrewsbury

Theatr Hafren
START - MC1

NEWTOWN DRENEWYDD



The Bulldog Rally 1998
Rally Car Route
PAGE 2
Start - MC1 (Out)



Reproduced from the Ordnance Survey
 1:50,000 Landranger Map Nos. 135 (1997)
 and 136 (1995) with the permission of The
 Controller of Her Majesty's Stationery
 Office © Crown Copyright 43371U

Reproduced from the 1997 Ordnance Survey 1:50,000 Landranger Map No. 135 with the permission of The Controller of Her Majesty's Stationery Office
© Crown Copyright 43371U



North East Rally Maps



The Bulldog Rally 1998
Rally Car Route

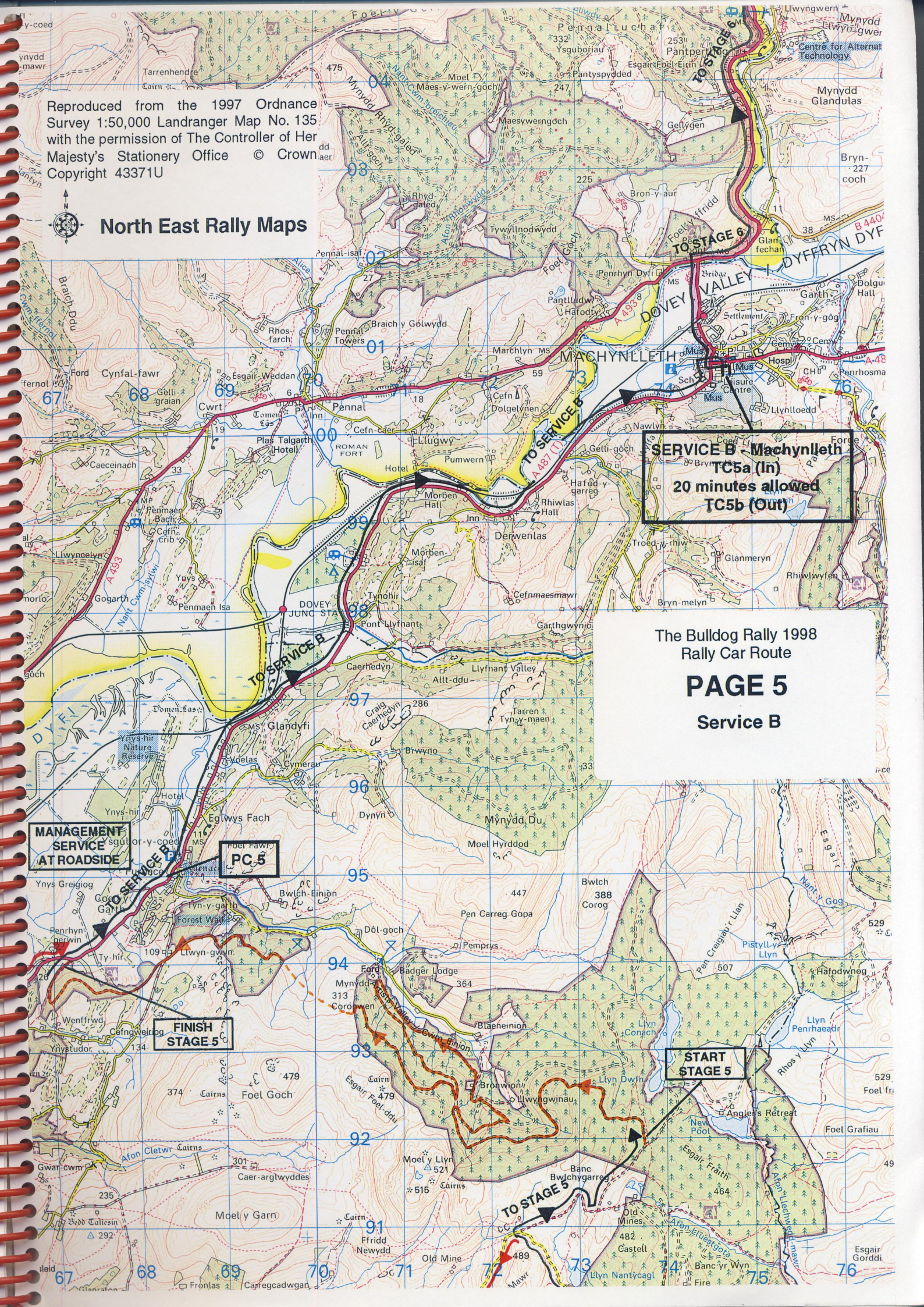
PAGE 4

Stages 4 and 5

Reproduced from the 1997 Ordnance Survey 1:50,000 Landranger Map No. 135 with the permission of The Controller of Her Majesty's Stationery Office © Crown Copyright 43371U



North East Rally Maps



SERVICE B - Machynlleth
TC5a (In)
20 minutes allowed
TC5b (Out)

The Bulldog Rally 1998
Rally Car Route
PAGE 5
Service B

MANAGEMENT SERVICE AT ROADSIDE

PC 5

FINISH STAGE 5

START STAGE 5

TO STAGE 5

TO STAGE 6

TO SERVICE B

TO SERVICE B

TO SERVICE B

TO SERVICE B

TO SERVICE B

TO SERVICE B

TO SERVICE B

Reproduced from the Ordnance Survey 1:50,000 Landranger Map Nos. 124 (1995), 555 125 (1996) and 135 (1997) with the permission of The Controller of Her Majesty's Stationery Office
© Crown Copyright 43371U

North East Rally Maps

SERVICE C - Dolgellau
TC7 (In)
30 minutes allowed
MC4 (Out)

START STAGE 7

FINISH STAGE 7

MANAGEMENT SERVICE ON FOREST ROAD

MANAGEMENT SERVICE ON FOREST ROAD

FINISH STAGE 6

PC 7

START STAGE 6

REGROUP
JC5c (In)
MC3 (Out)

The Bulldog Rally 1998
Rally Car Route

PAGE 6

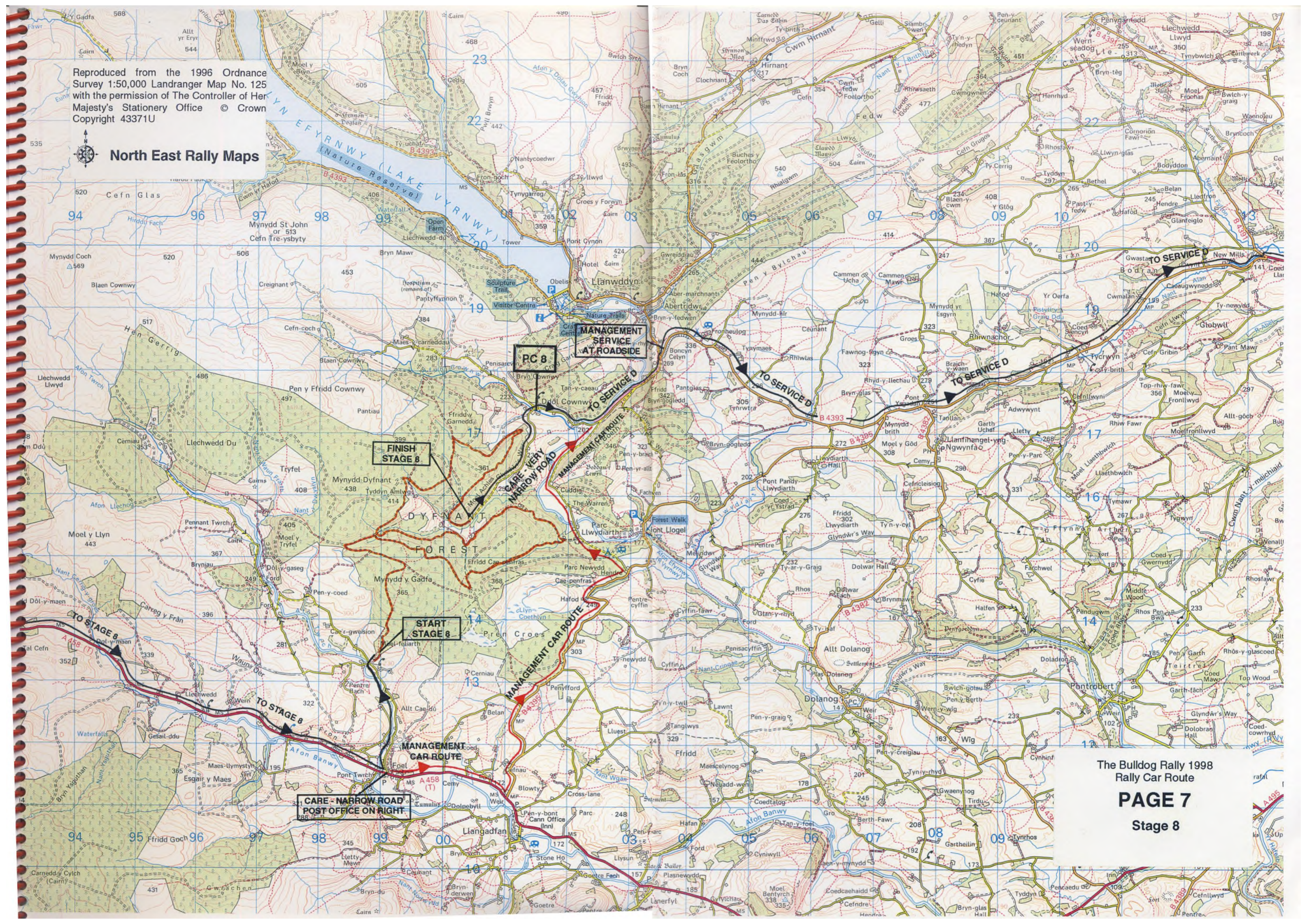
Stages 6 and 7
Service C

SH

Reproduced from the 1996 Ordnance Survey 1:50,000 Landranger Map No. 125 with the permission of The Controller of Her Majesty's Stationery Office © Crown Copyright 43371U

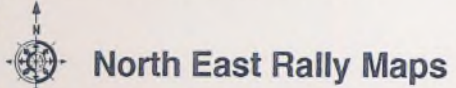


North East Rally Maps



The Bulldog Rally 1998
Rally Car Route
PAGE 7
Stage 8

Reproduced from the 1996 Ordnance Survey 1:50,000 Landranger Map Nos. 125 and 126 with the permission of The Controller of Her Majesty's Stationery Office © Crown Copyright 43371U



To Service D
and Stage 9
via Page 1

The Bulldog Rally 1998
Rally Car Route
PAGE 8
Towards Stage 9

