

HIST
SERVICE



The Rally Bulldog



23rd and 24th October 1998

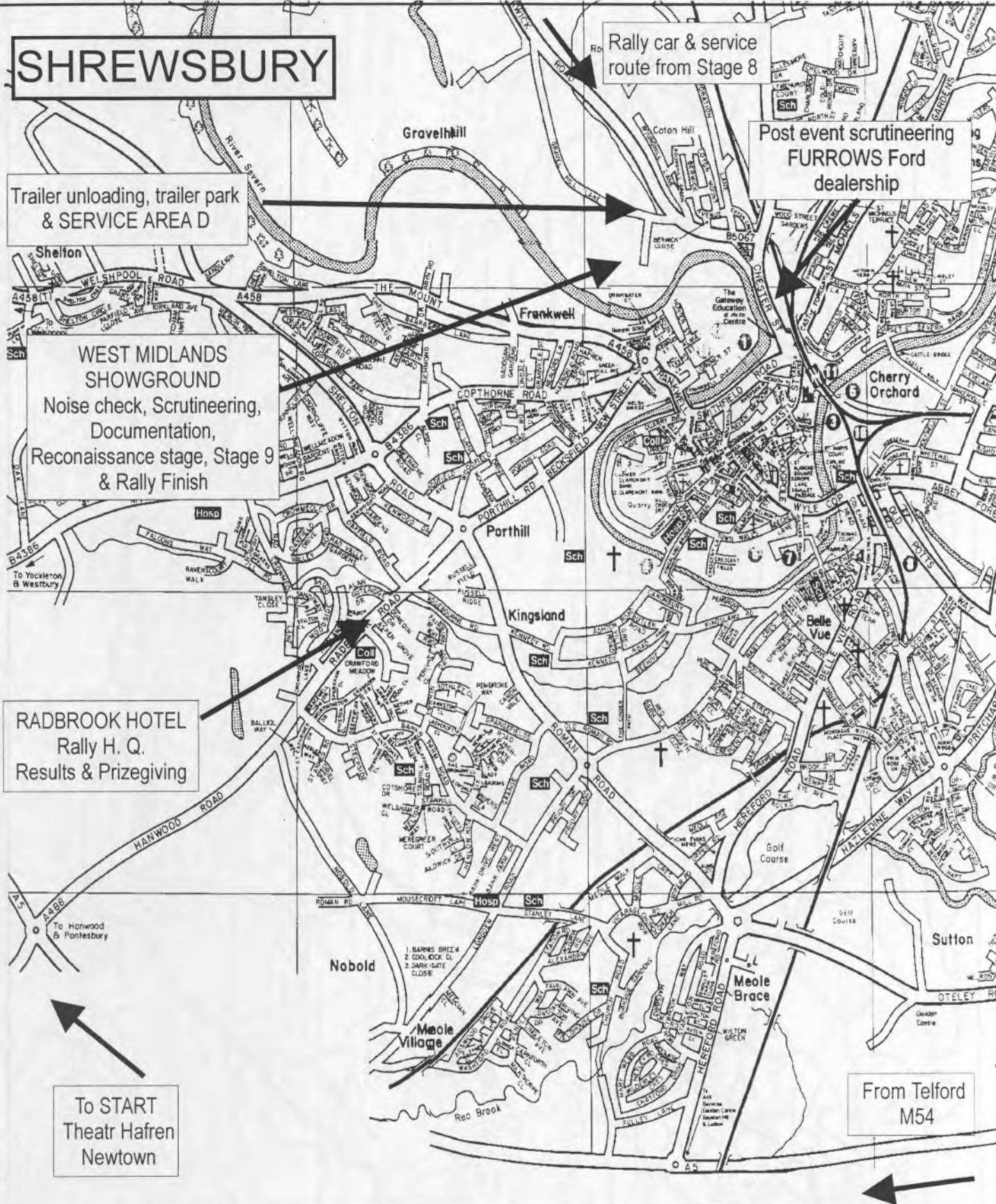
HISTORIC RALLY SERVICE PACK

Contents

- Shrewsbury Map
- Service Route Map
- Service Area Maps
- Notes for Service Crews
- Servicing & service Areas
- Time schedule & rally route by map reference
- Stage Maps

Sponsored by - Bulldog Security Products Ltd., Much Wenlock, Shropshire
Organised by - Wolverhampton and South Staffordshire Car Club Ltd.

SHREWSBURY



Rally car & service route from Stage 8

Post event scrutineering
FURROWS Ford dealership

Trailer unloading, trailer park
& **SERVICE AREA D**

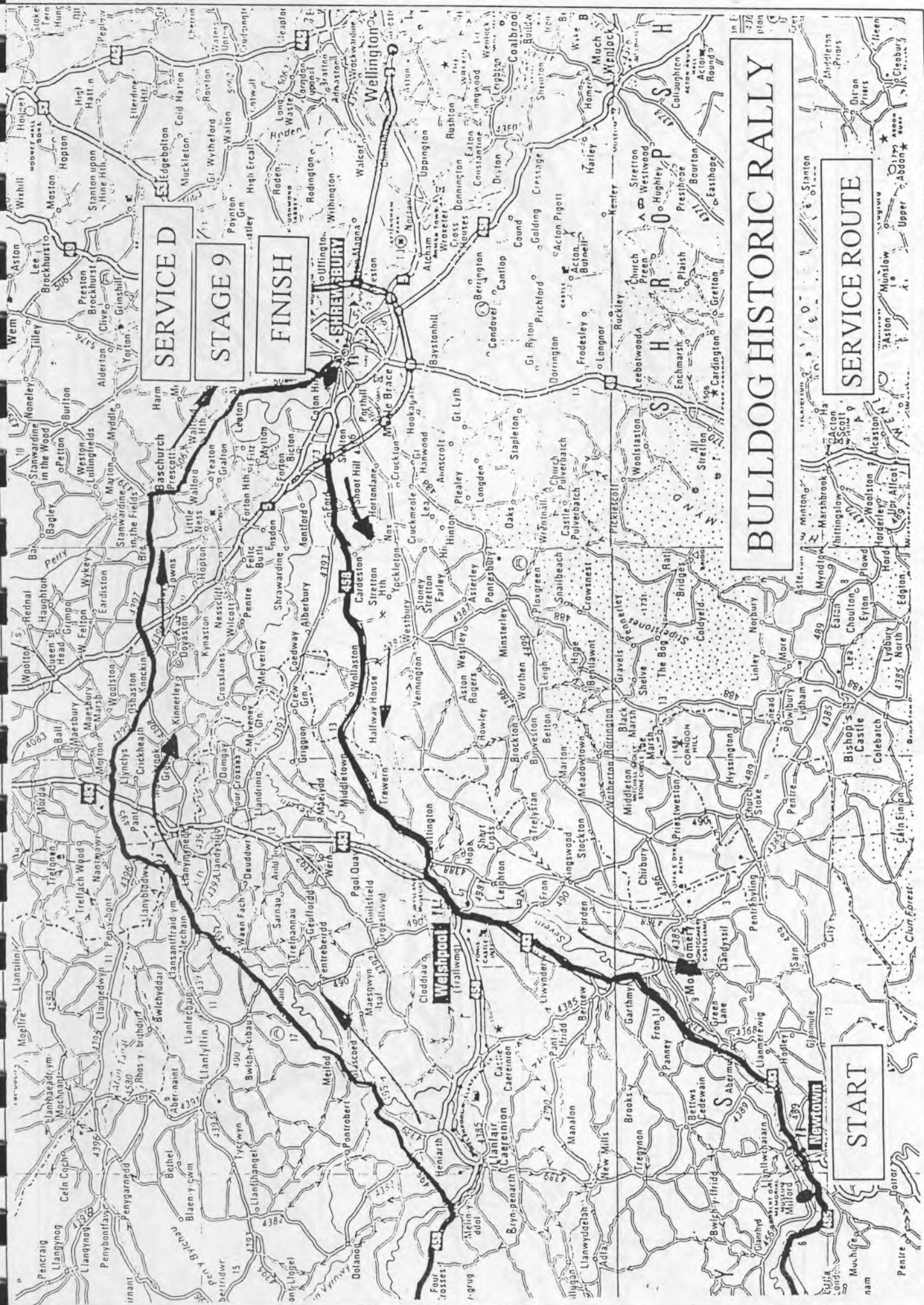
WEST MIDLANDS SHOWGROUND
Noise check, Scrutineering,
Documentation,
Reconnaissance stage, Stage 9
& Rally Finish

RADBROOK HOTEL
Rally H. Q.
Results & Prizегiving

To **START**
Theatr Hafren
Newtown

From Telford
M54

SERVICE CREW INFORMATION BULLDOG HISTORIC RALLY 1998



BULLDOG HISTORIC RALLY

SERVICE D

STAGE 9

FINISH

SERVICE ROUTE

START

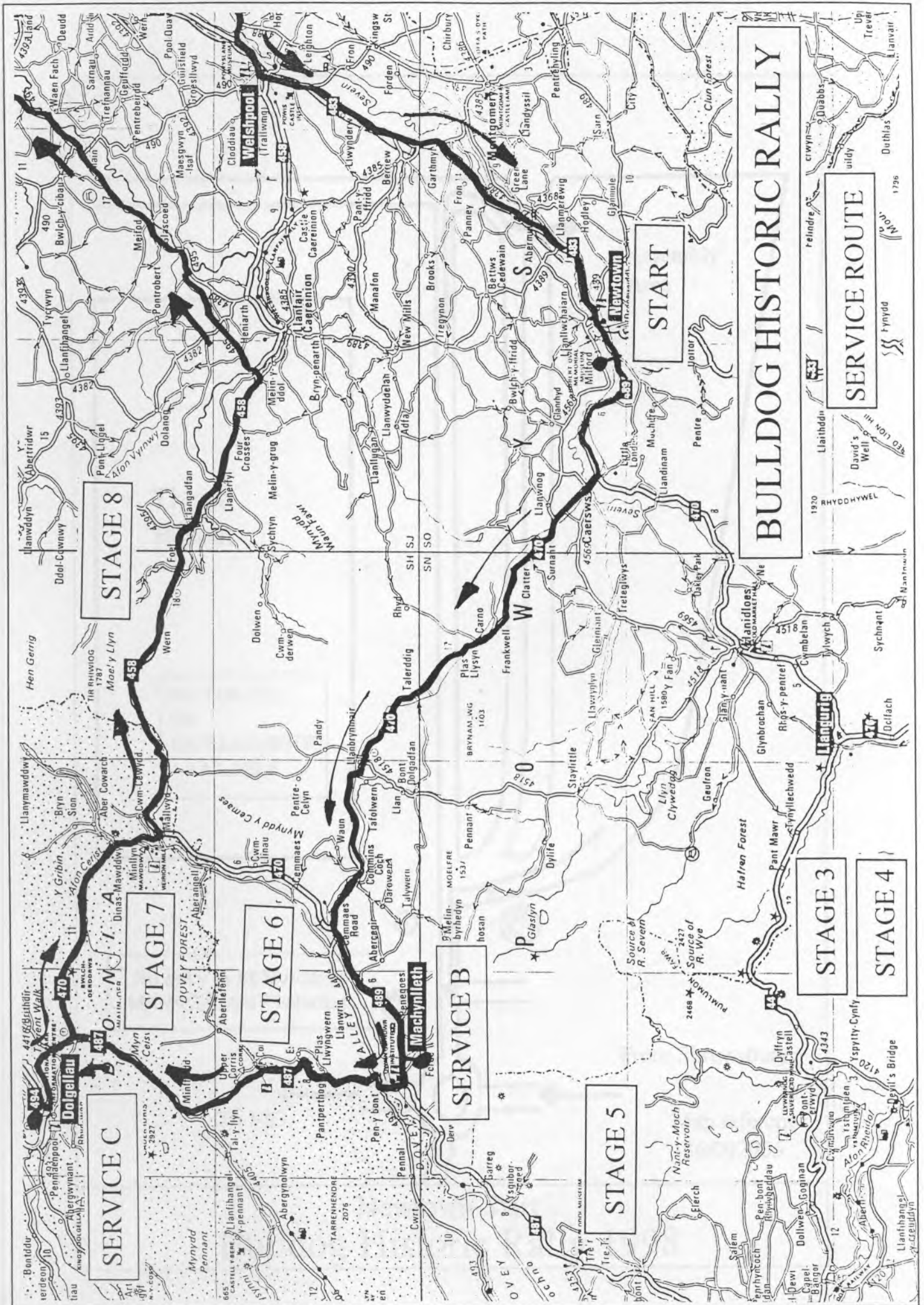
Walspool

Newtown

SHREWSBURY

Baschurch

Much Wenlock



BULLDOG HISTORIC RALLY

START

STAGE 8

STAGE 7

STAGE 6

SERVICE B

STAGE 5

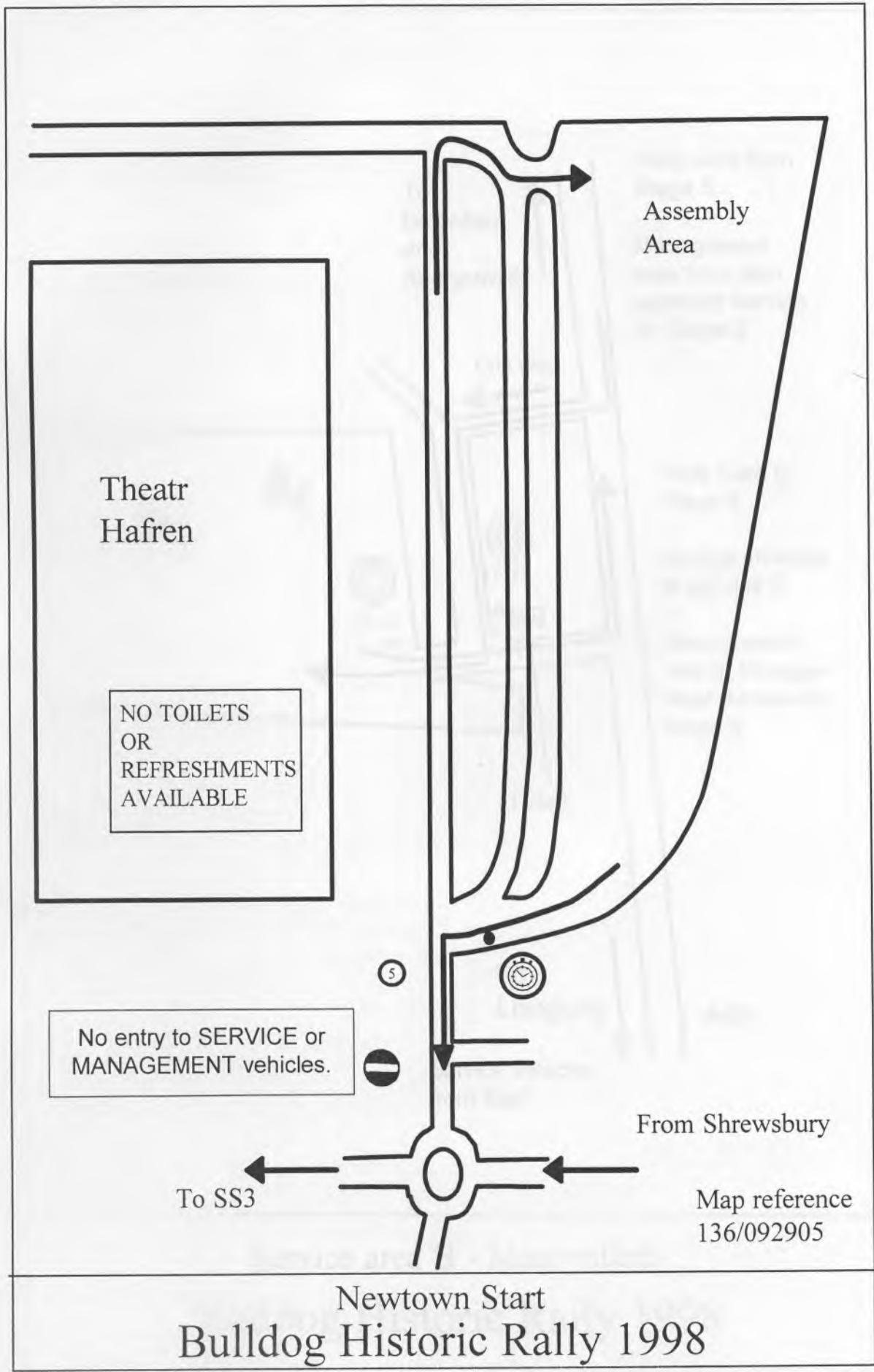
STAGE 3

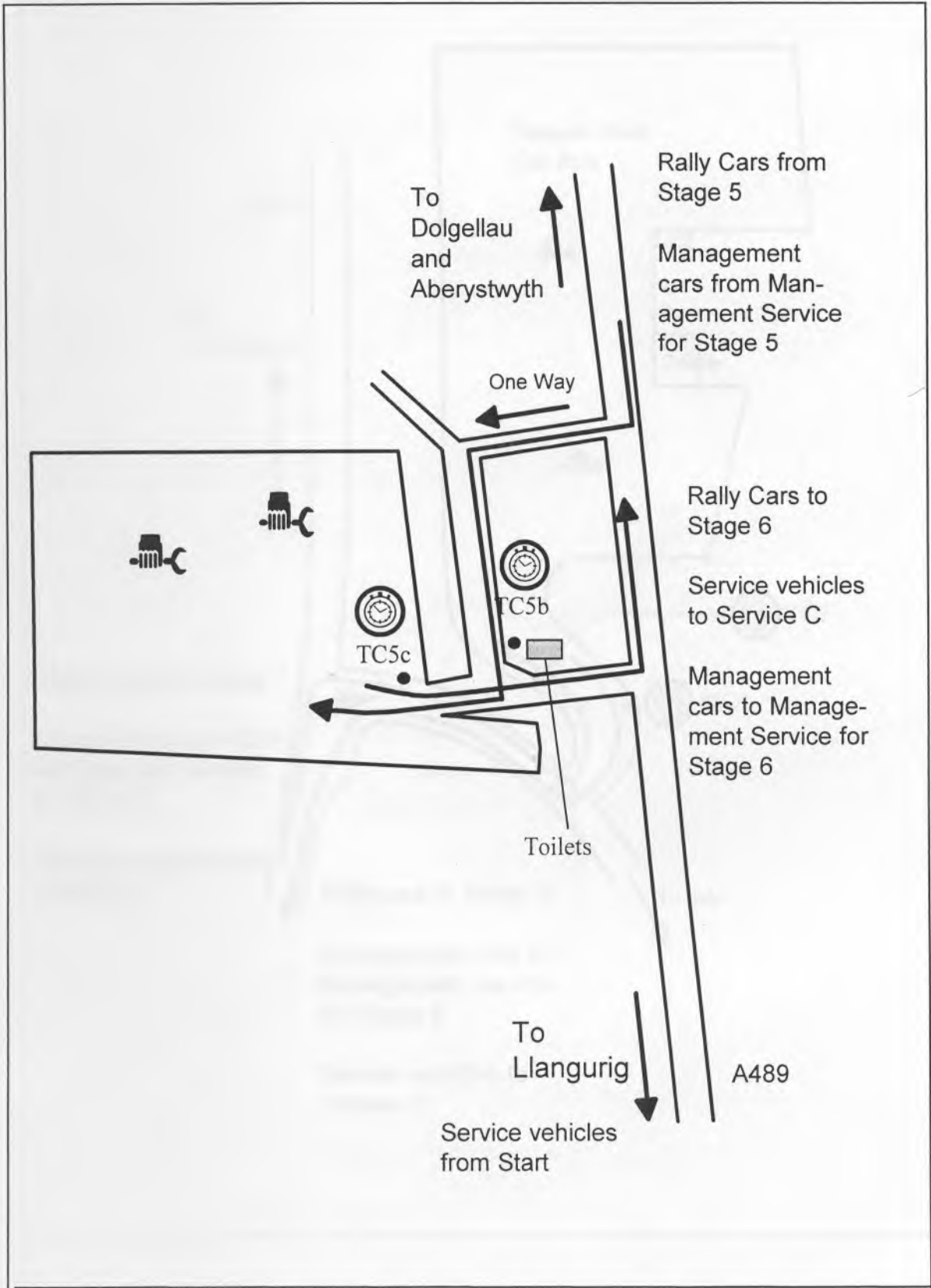
STAGE 4

SERVICE C

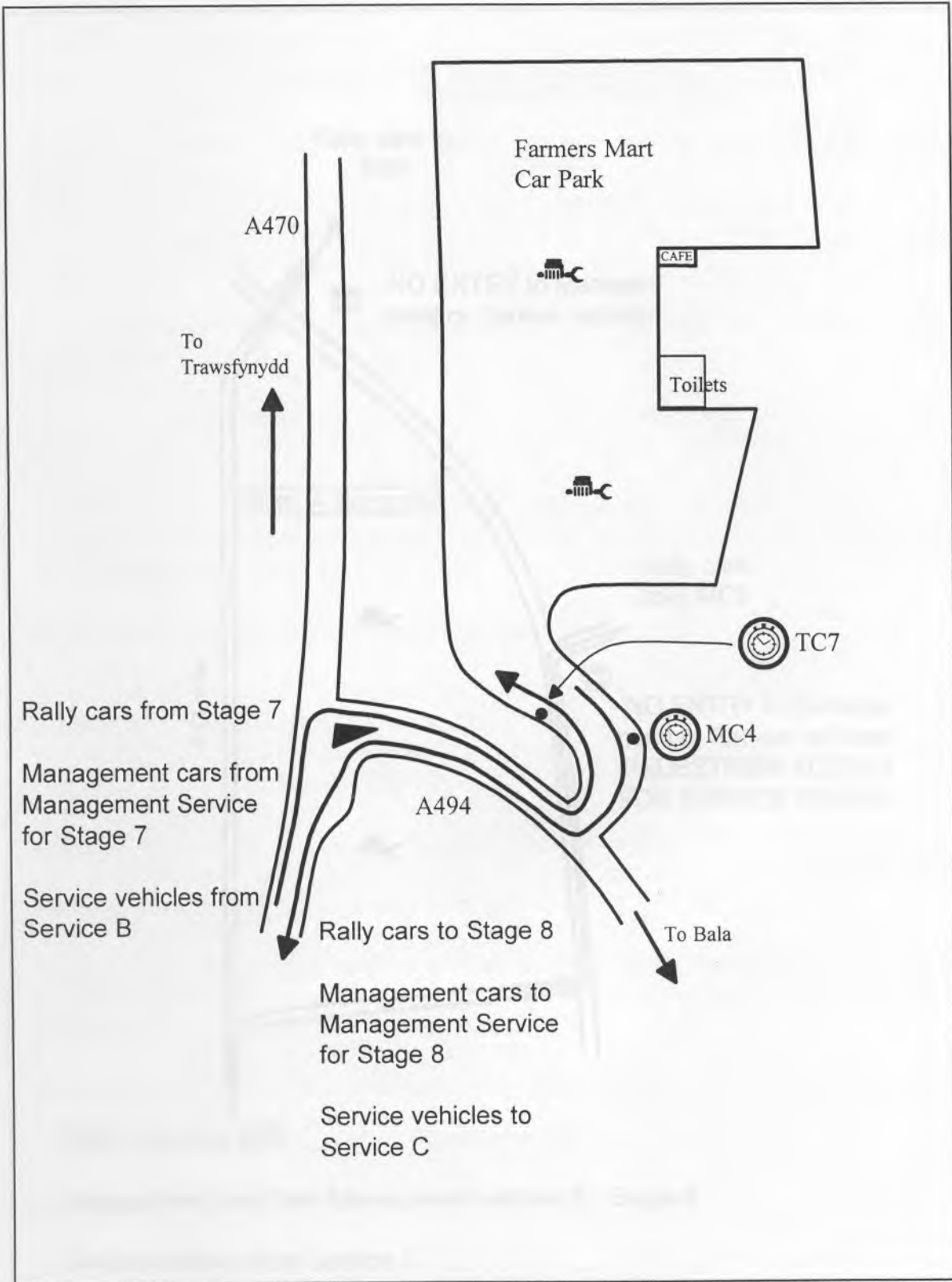
SERVICE ROUTE





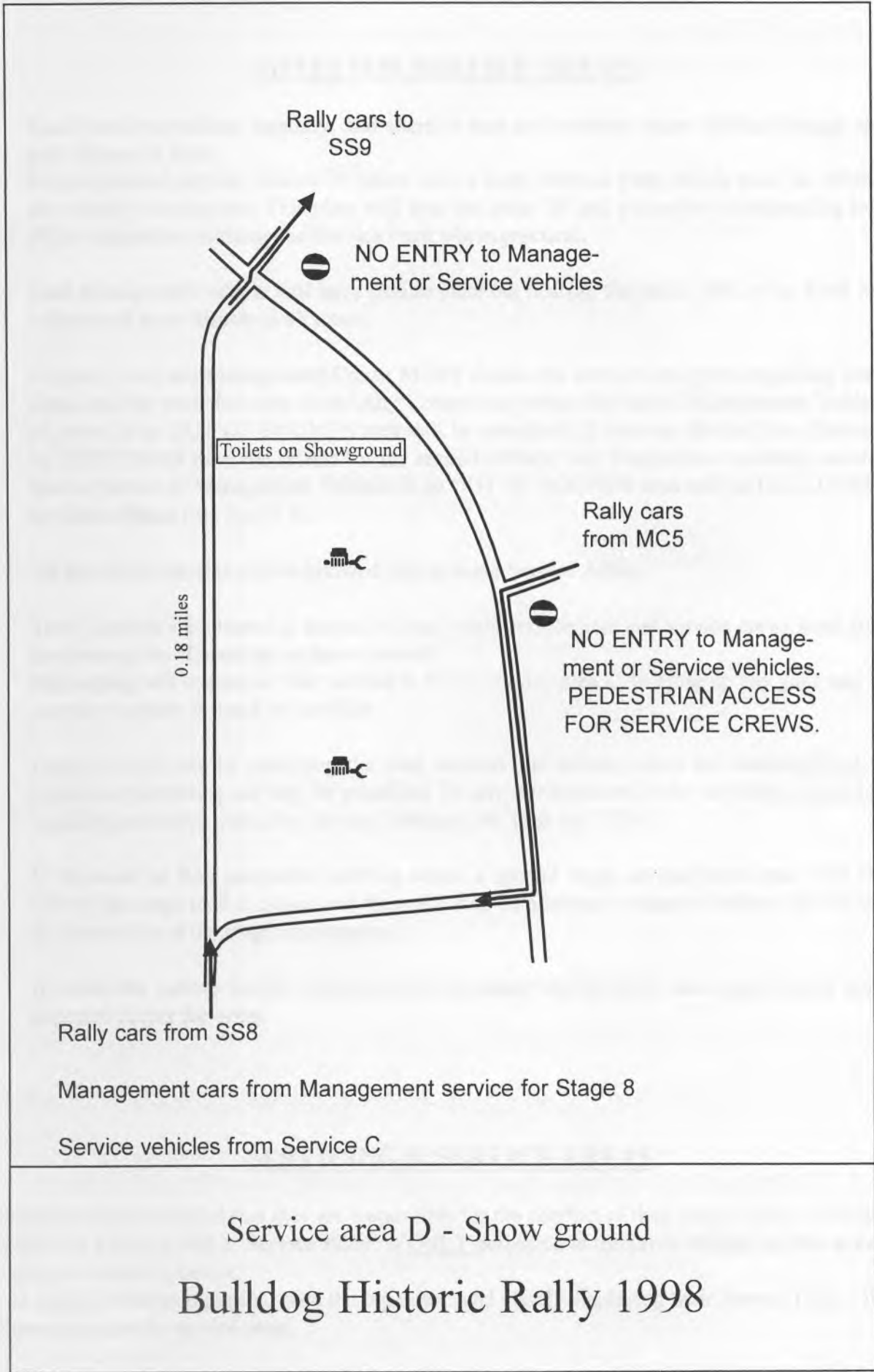


Service area B - Machynlleth
 Bulldog Historic Rally 1998



Service area C - Dolgellau

Bulldog Historic Rally 1998



BULLDOG HISTORIC RALLY 1998

NOTES FOR SERVICE CREWS

Read these instructions carefully, and exercise care and courtesy when driving through towns and villages on route.

Each registered Service Vehicle is issued with a Rally Service Plate which must be affixed to the vehicle's windscreen. This plate will bear the letter 'S' and a number corresponding to that of the competitor receiving the Service Pack where practical.

Each Management vehicle will have similar plate but bearing the prefix 'M', to be fixed to the vehicle and be on display at all times.

Service Crews and Management Crews **MUST** follow the instructions given regarding Service Areas and the route between them. Any Competitor whose Service or Management Vehicle is *observed* in an OUT OF BOUNDS area will be penalised 10 minutes for the first offence and by EXCLUSION from the results for the second offence; any Competitor *receiving assistance* from a Service or Management Vehicle in an OUT OF BOUNDS area will be EXCLUDED on the **first offence** (see Art.17.8).

All the above vehicles will be allowed into all main Service Areas.

Time Controls are situated at the exit of each main service area and service crews must follow the instructions of marshals at these controls.

Regrouping will operate in after service B and in service area C, to close up any gaps and keep the rally together as much as possible.

Judges of Fact will be patrolling the road sections and service crews are reminded that their associated competing car may be penalised for any infringement of the servicing regulations - including excessive noise, bad driving manners, etc. (see Art. 17.6).

In the event of their competitor retiring within a special stage, service crews may wait at the start of the stage until it closes and they will then be allowed to enter to retrieve the car under the instruction of the stage commander.

As usual the various Police Authorities will be observing the Rally and speed checks may be expected during the event.

SERVICING & SERVICE AREAS

Competitors are reminded that they are responsible for the conduct of their service crews. Servicing by Service Vehicles with a 'Service Plate' is ONLY permitted in the **three official service areas**, which are located as below.

N.B. ONLY vehicles registered with the organisers and visibly displaying their Service Plate will be allowed to enter the service areas.

NO RALLY PLATE - NO ENTRY

Emergency Servicing by Management Vehicles with a 'Management Plate' is permitted in the three official service areas after most stages.

THE THICK BLACK line along the right hand side of the tulips in the Road Book indicates NO EMERGENCY SERVICE. No thick black line in the road book indicates that emergency service is permitted.

SERVICE AREA A **NOT USED**

SERVICE AREA B **MACHYNLLETH** **MR 135/747007**

First Car Due: 12.00 hrs. Time allowed - variable
(Between 15 & 30 minutes)

Servicing in Main Public Car Park. Use Service Vehicle Route.

SERVICE AREA C **DOLGELLAU** **MR 124/735181^{1/2}**

First Car Due: 13.20 hrs. Time allowed - variable
(Between 15 & 30 minutes)

Servicing in Farmers Mart complex. Use Service Vehicle Route.

SERVICE AREA D **SHREWSBURY** **MR 126/485137**

First Car Due: 15.30 hrs. Time allowed - variable
(Built into road section)

Servicing in trailer park area adjacent to showground. Use Service Vehicle Route.

FACILITIES AVAILABLE

Hot and cold food and refreshments will be available as well as toilets (male & female), washing facilities at Service Areas B and C. Full facilities for Area D are on the showground.

SERVICE VEHICLE ROUTE

Service vehicles are required to follow the designated route between the service areas, as follows:

START TO SERVICE B – MACHYNLLETH (27 Miles) **MAP 135 / 136**

Take A489, west from Newtown towards Llangurig & Machynlleth.

After 4 miles turn right before the level crossing towards Cemmaes Road & Machynlleth on A470

After another 18 miles, at the island at Cemmaes Road, turn left onto A489 to Machynlleth
After 5 miles the Service area is on the left before the pedestrian traffic lights.

SERVICE B - MACHYNLLETH TO SERVICE C- DOLGELLAU

(16 Miles) **MAP 124/135**

Leave service area and at main road turn left
 After 0.1 miles turn right on to A 487 to Dolgellau
 After another 1 mile after the river bridge keep right to A487 – Dolgellau
 After another 12 miles turn left onto A470 to Dolgellau
 After another 2.75 miles turn right onto A494 to Bala
 The entrance to the service area is 0.1 miles on the left.

SERVICE C- DOLGELLAU - TO FINISH

(60 Miles) MAP 124/ 125/ 126

Exit Service Area and at A494 turn right.
 After 0.1 miles turn left onto A470 to Llangurig & Machynlleth
 After another 2.75 miles keep left on A470 to Llangurig
 After another 8 miles turn left at island onto A458 to Welshpool
 After another 16 miles turn left onto A 495 to Meifod & Oswestry
 After another 15.75 miles keep right on A495 to Oswestry
 After another 2 miles cross A483 taking B4396 to Knockin
 Continue on B4396 through Knockin
 1.5 miles beyond Knockin fork left onto B4397 to Baschurch
 After another 0.75 miles cross the A5 towards Ruyton-XI-Towns
 After another 4 miles turn right in Baschurch towards Shrewsbury and Bomere Heath
 After another 0.75 miles turn left at the island to Shrewsbury
 The finish service area is in the trailer park 6 miles on the right.

ALL OTHER ROADS ARE OUT OF BOUNDS TO SERVICE VEHICLES DURING THE PERIOD OF THE RALLY.

The penalty for servicing other than at the official sites or for service vehicles being observed other than on the official route detailed above is EXCLUSION. Judges of Fact have been appointed to look for offenders both on and off route.

SUMMARY OF COMPETITOR'S RALLY MILEAGES

<u>Rally Section</u>	<u>Road Miles</u>	<u>Stage Miles</u>	<u>No. Of Stages</u>
Start to Service B	48	26	3
Service B to Service C	20	24	2
Service C to Finish	61	11	2

BULLDOG HISTORIC RALLY
ROUTE DEFINED BY REFERENCE

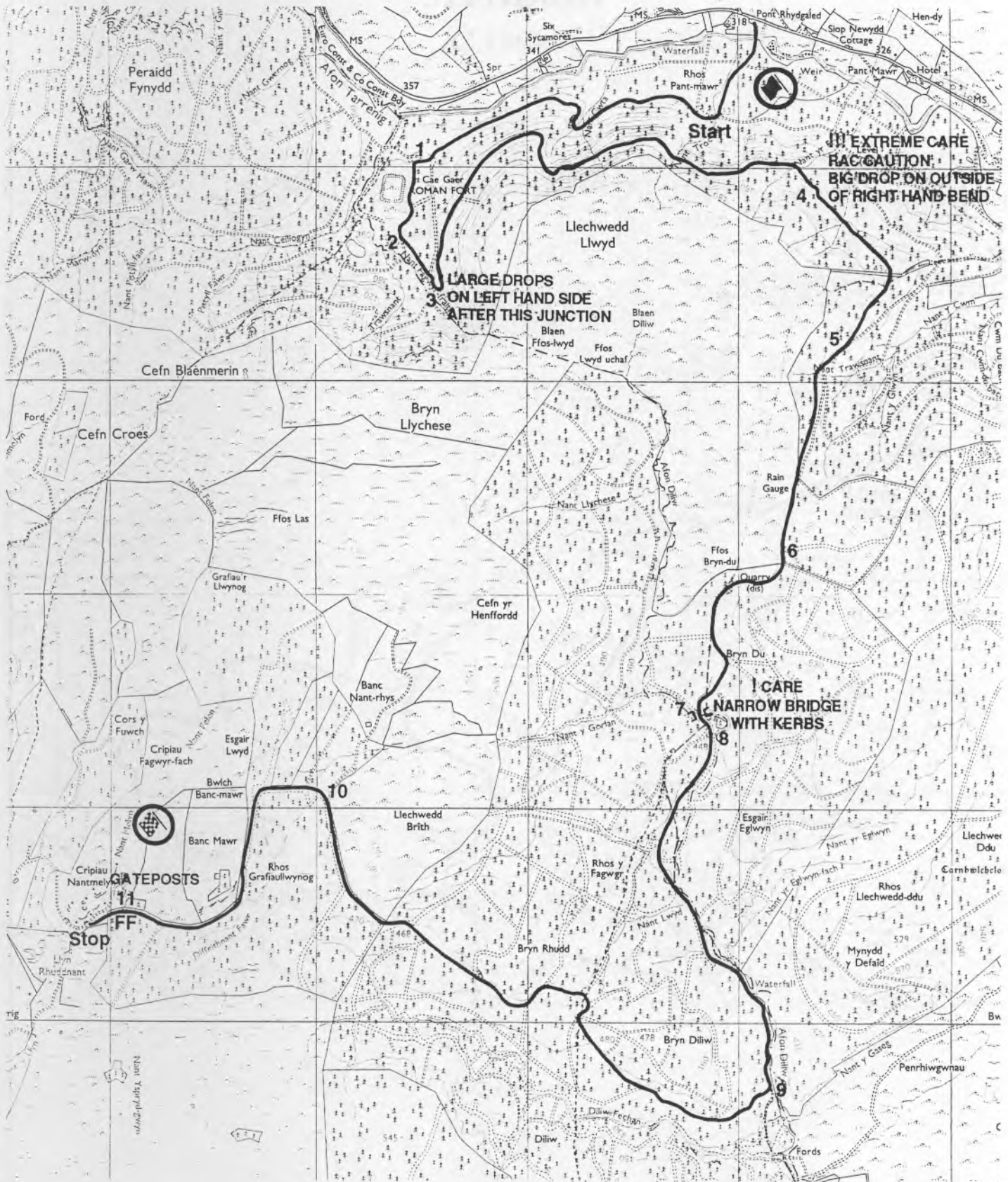
ROUTE	INFORMATION	MAP REFERENCE	APP	DEP	DUE OF CAR 201 *
MC1	Assembly point	136/	092½906		
	Start		092½905½	W	9.04
via			857820	SE	NW
ATC3	Stage 3 - Tarenig	135/	839823	NE	9.49
FTC3			809785	SW	NE
ATC4	Stage 4 - Myherin		800½777	NE	10.05
FTC4			765½757½		S
via			778753½	W	S
PC4			742771		E
via			751812	S	W
ATC5	Stage 5 - Taliesin		737½919½	SW	11.14
FTC5			669½937		NE
PC5			683½950	SW	NE
TC5a	Service B - Machynlleth		747007	N	12.01
TC5b	Machynlleth service out		747½007		N
TC5c	Regroup in	124/	760064	SW	NE
MC3	Stage 6 - Dyfi Main		761065½	E	12.25
FTC6			813104		N
ATC7	Stage 7 - Gartheiniog		805111	NE	12.50
FTC7			827109		E
PC7			846101½	W	N
Via			857½130	S	N
TC7	Service C - Dolgellau		735181½	SW	13.20
MC4	Dolgellau service out		735181½		SW
Via			862125½	NW	NE
ATC8	Stage 8 - Dyfnant	125/	989133½	SW	14.33
FTC8			003160		S
PC8			015174	W	E
via			071173	SW	NE
via			172184	NW	NE
via		126/	282241	NW	E
via			424½222	W	S
via			483141	NW	S
via	Service D - Showground		485137	NW	SE
via	Exit Service D		487135½	NW	S
ATC9	Stage 9 - Showground		487134	N	16.06
FTC9			485135		E
PC9			485135	W	S
MC5	Finish		485½134½	W	N
					16.25

* These times are approximate and will vary depending upon the number of competitors in the Bulldog Rally and the Meirion Rally. Be sure of the actual start time of competitors from the List of Starters posted on the Official Notice Board.

Stage No. 3

TARENIG

9.18 miles



Reproduced from the 1989 Ordnance Survey 1:25,000 Pathfinder Maps No. 928 and 948 with the permission of The Controller of Her Majesty's Stationery Office

© Crown Copyright (43371U)

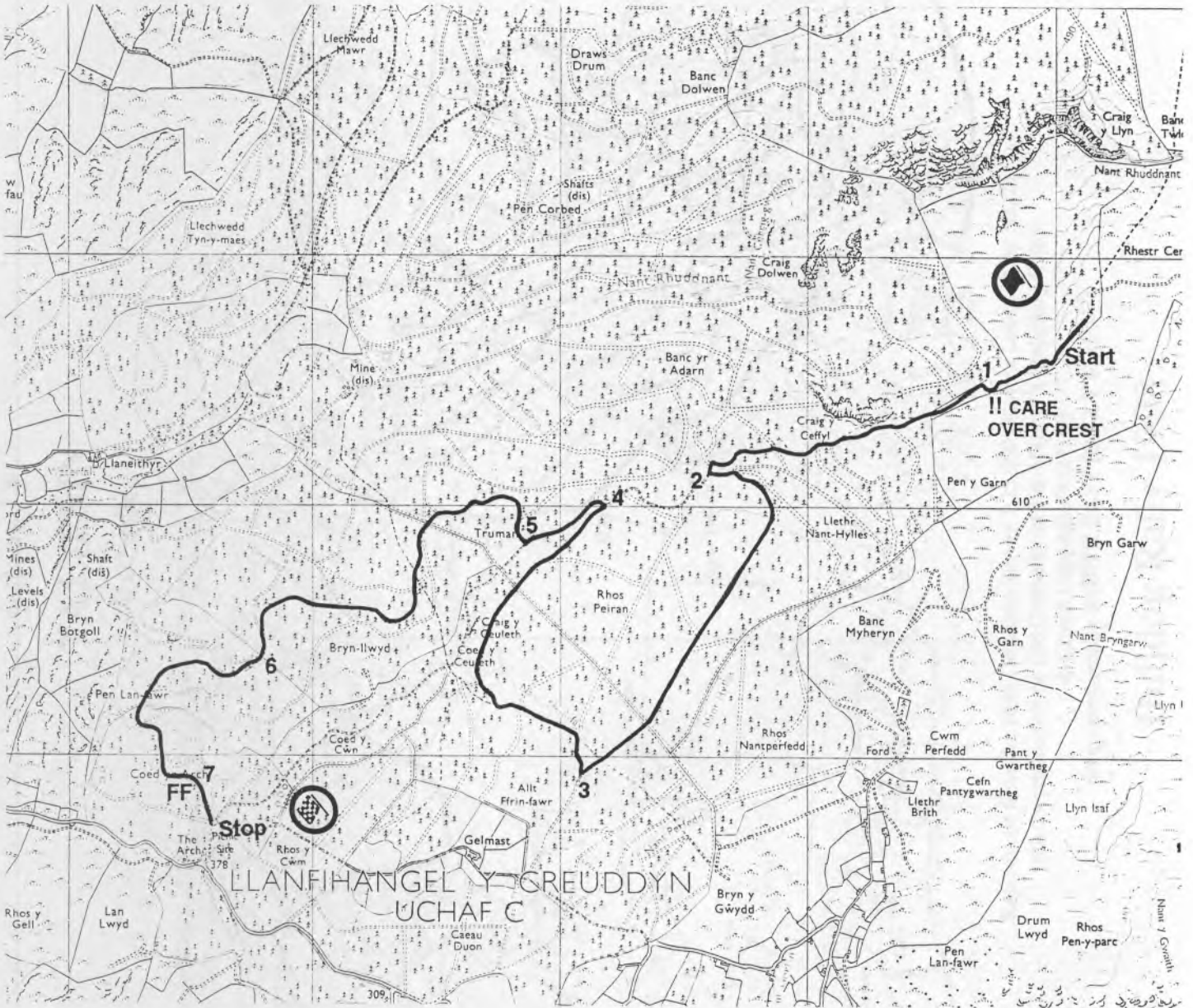
Maps prepared by NORTH EAST RALLY MAPS

Bulldog Rally 1998

Stage No. 4

MYHERIN

5.11 miles



Reproduced from the Ordnance Survey 1:25,000 Pathfinder Maps No. 947 (1987) and 948 (1989)
with the permission of The Controller of Her Majesty's Stationery Office

© Crown Copyright (43371U)

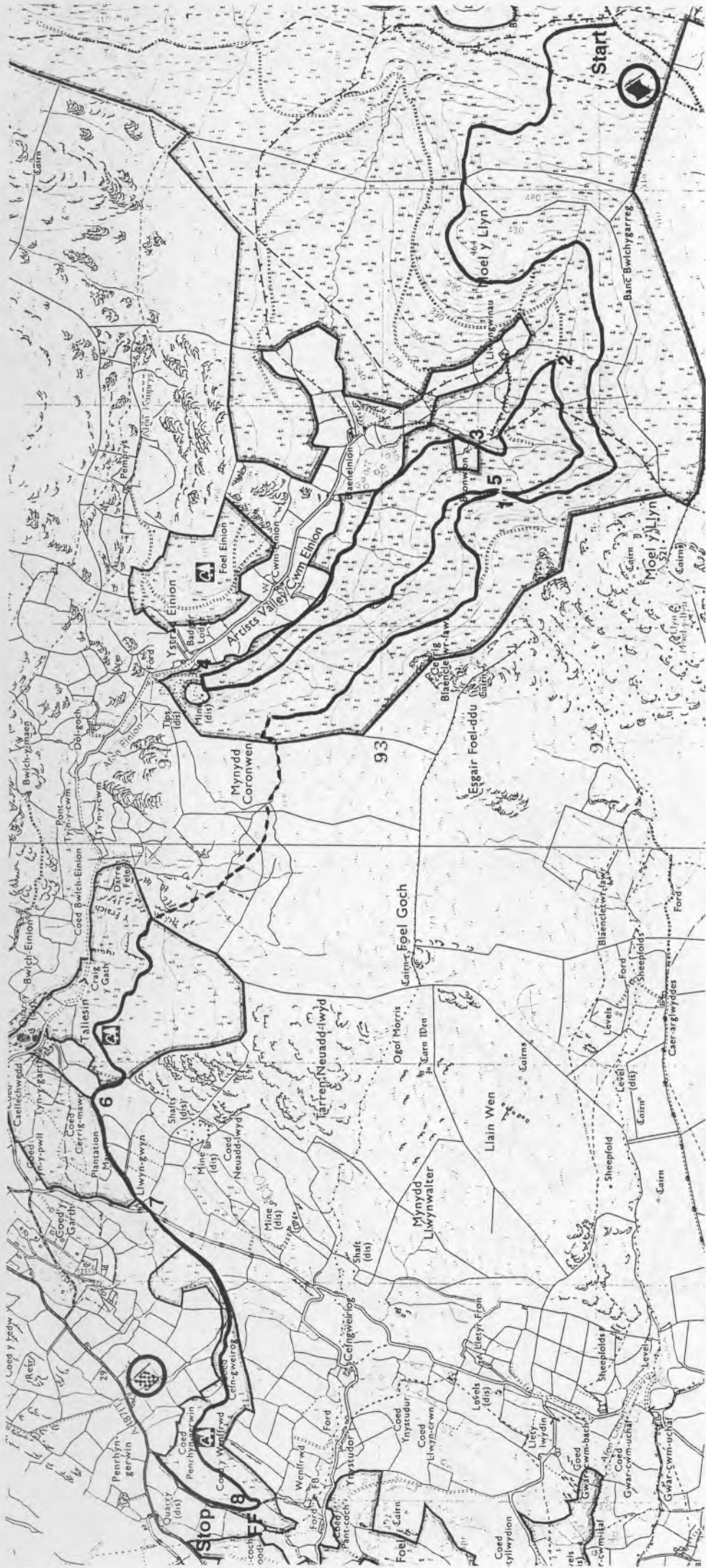
Maps prepared by NORTH EAST RALLY MAPS

Bulldog Rally 1998

Stage No. 5

TALIESIN

10.02 miles



Reproduced from the 1998 Ordnance Survey 1:25,000 Outdoor Leisure Map No. 23
with the permission of The Controller of Her Majesty's Stationery Office

© Crown Copyright (43371U)

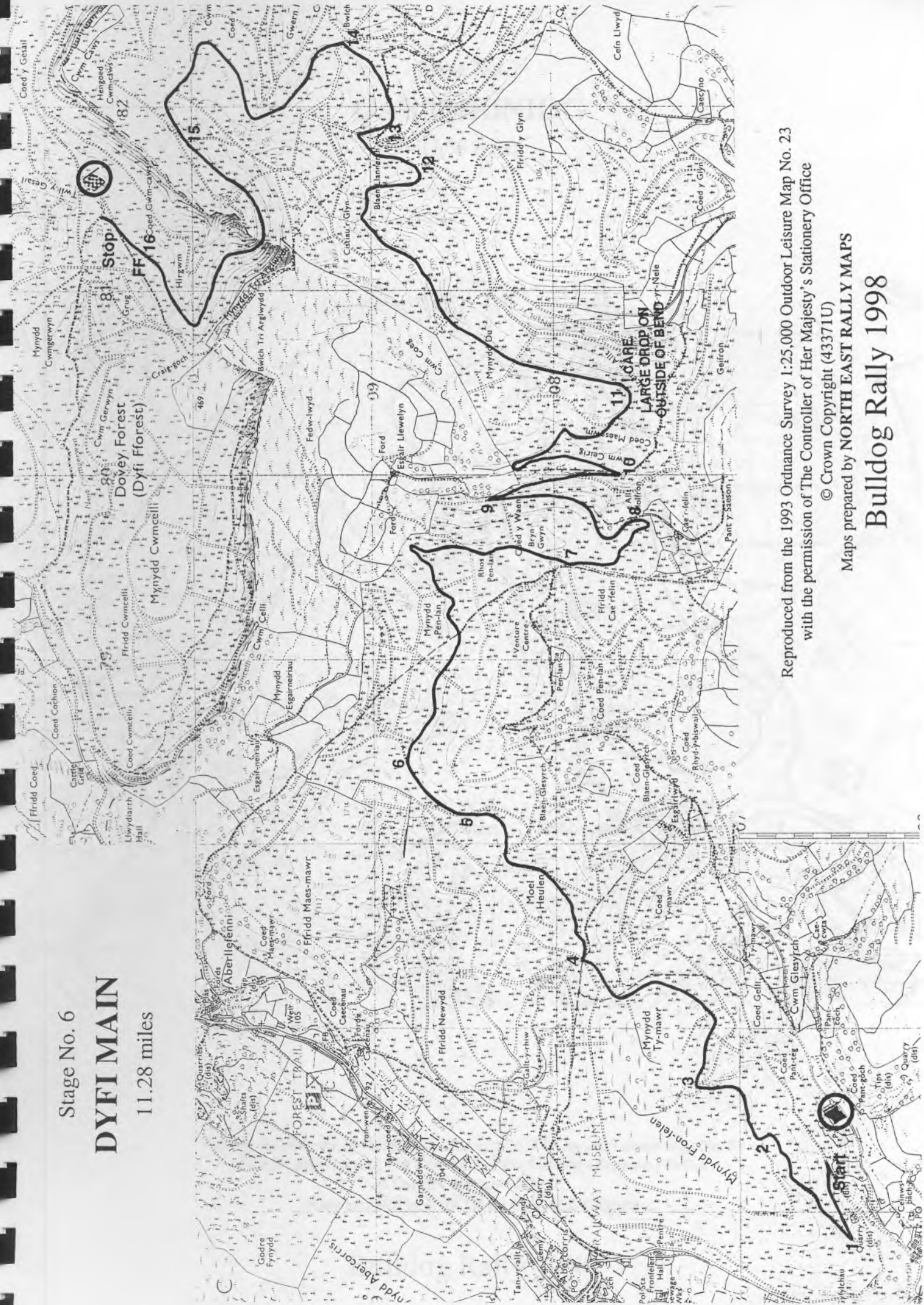
Maps prepared by NORTH EAST RALLY MAPS

Bulldog Rally 1998

Stage No. 6

DYFI MAIN

11.28 miles



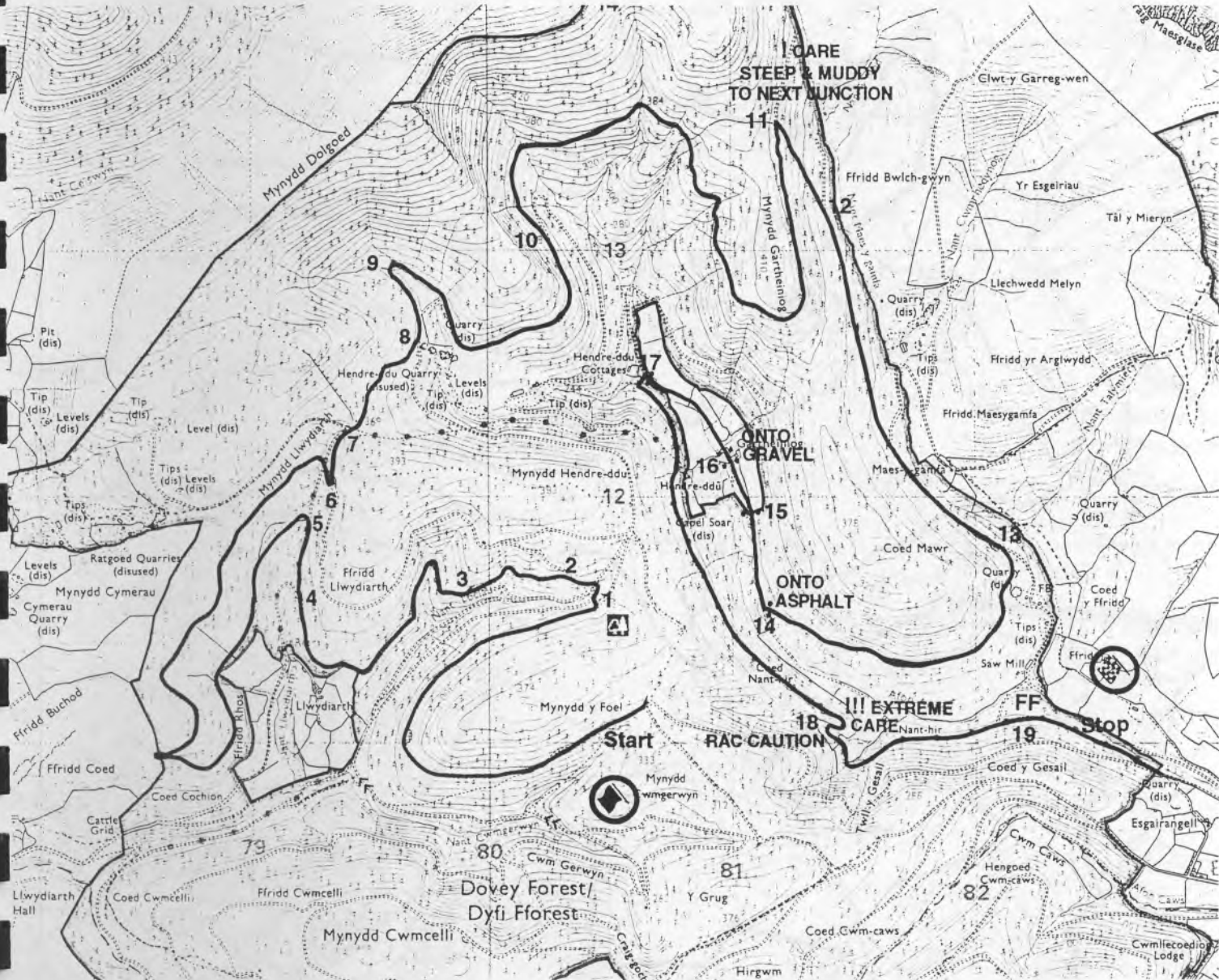
Reproduced from the 1993 Ordnance Survey 1:25,000 Outdoor Leisure Map No. 23
with the permission of The Controller of Her Majesty's Stationery Office

© Crown Copyright (43371U)

Maps prepared by NORTH EAST RALLY MAPS

Bulldog Rally 1998

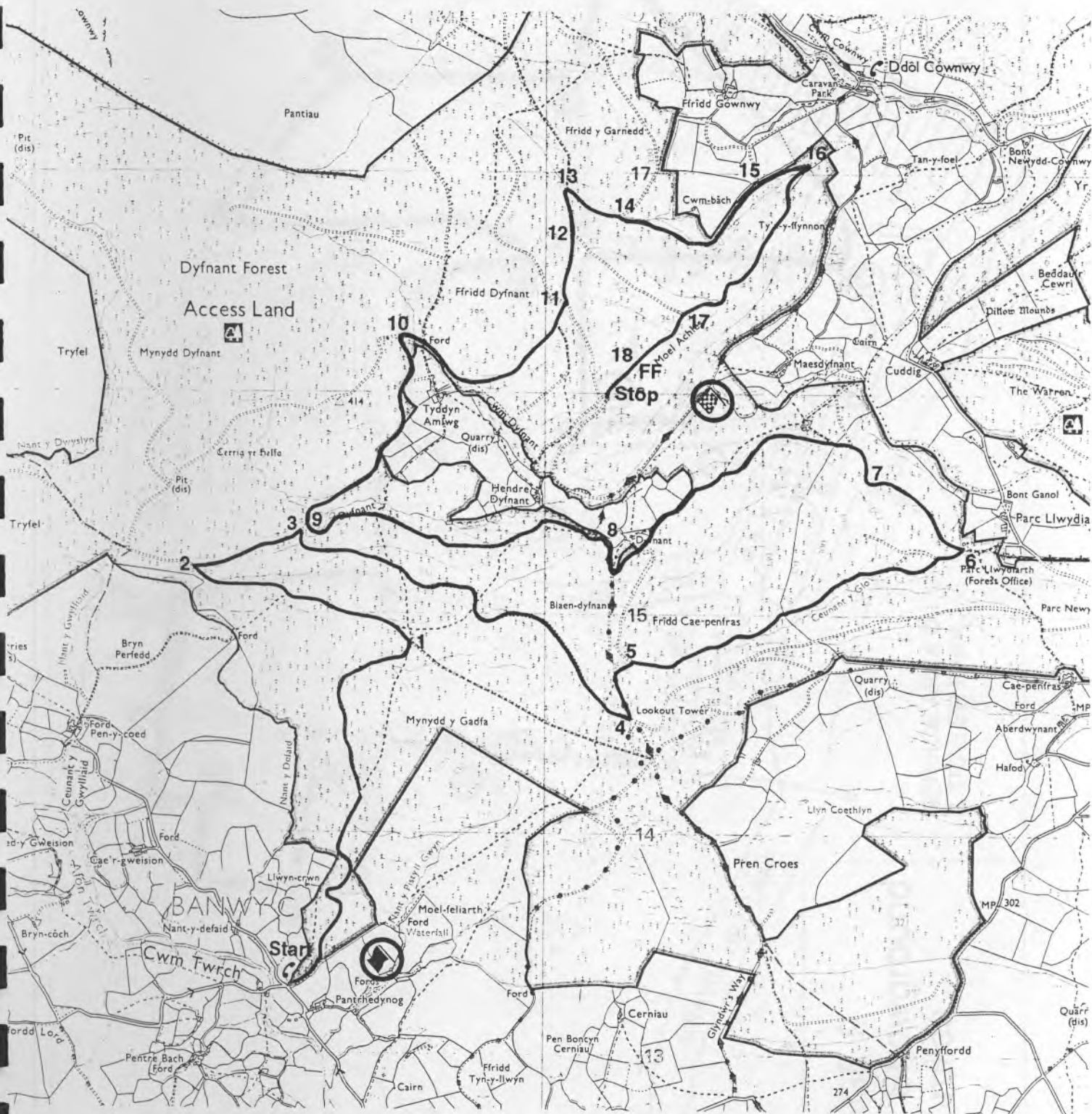
Stage No. 7
GARTHEINIOG
12.38 miles



Reproduced from the 1998 Ordnance Survey 1:25,000 Outdoor Leisure Map No. 23
with the permission of The Controller of Her Majesty's Stationery Office
© Crown Copyright (43371U)
Maps prepared by NORTH EAST RALLY MAPS

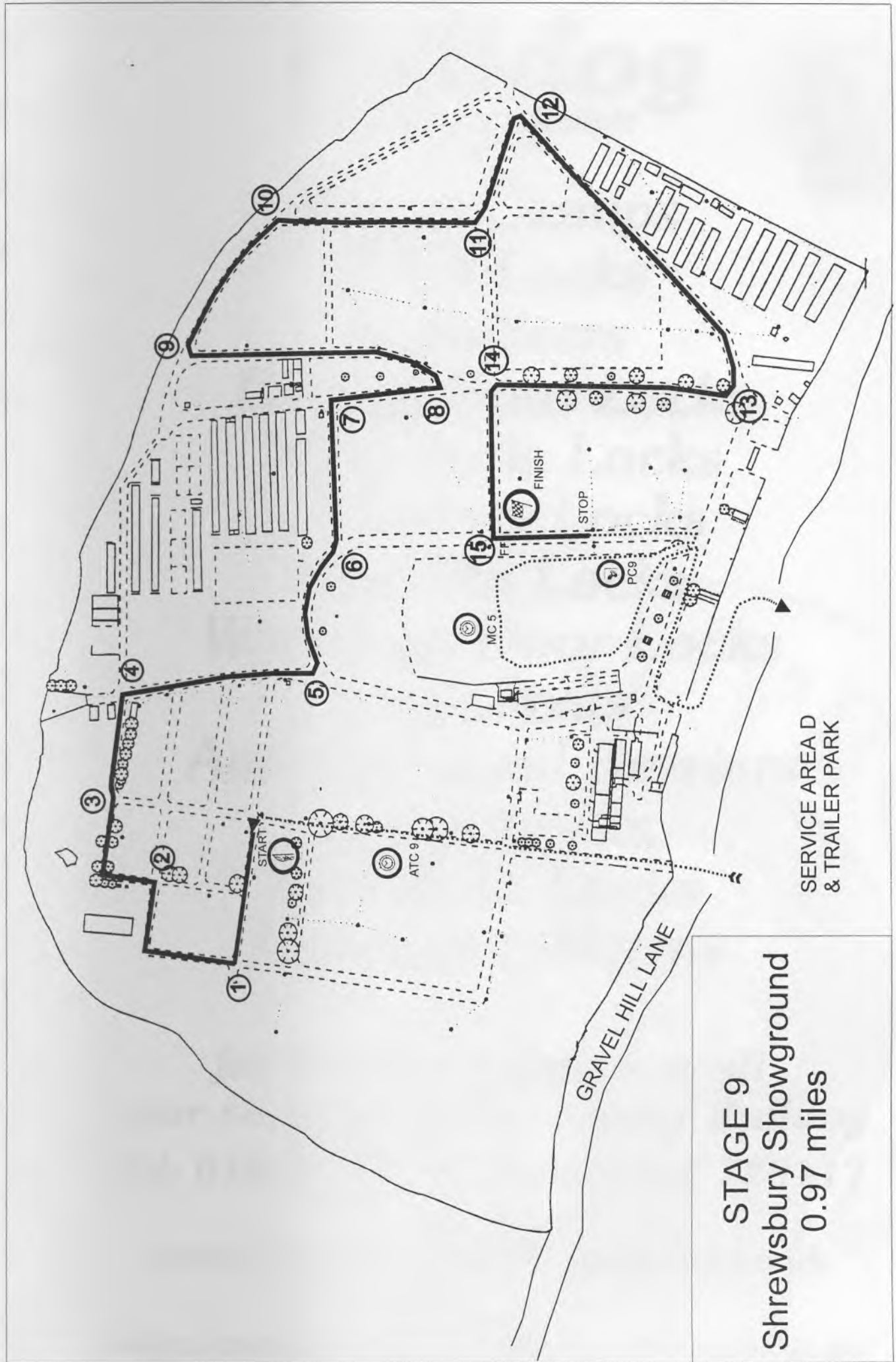
Bulldog Rally 1998

Stage No. 8
DYFNANT
 10.29 miles



Reproduced from the 1998 Ordnance Survey 1:25,000 Explorer Map No. 239
 with the permission of The Controller of Her Majesty's Stationery Office
 © Crown Copyright (43371U)
 Maps prepared by NORTH EAST RALLY MAPS

Bulldog Rally 1998



STAGE 9
Shrewsbury Showground
0.97 miles