



The Rally **Bulldog**



23rd and 24th October 1998

HISTORIC RALLY MANAGEMENT PACK

Contents

- Shrewsbury Map
- Management Route Map
- Management Route
- Service Route Map
- Service Area Maps
- Notes for Service Crews
- Servicing & service Areas
- Time schedule & rally route by map reference
- Stage Maps
- Post Event Scrutineering Map

Road Book in separate document

SHREWSBURY

Rally car & service route from Stage 8

Post event scrutineering
FURROWS Ford dealership

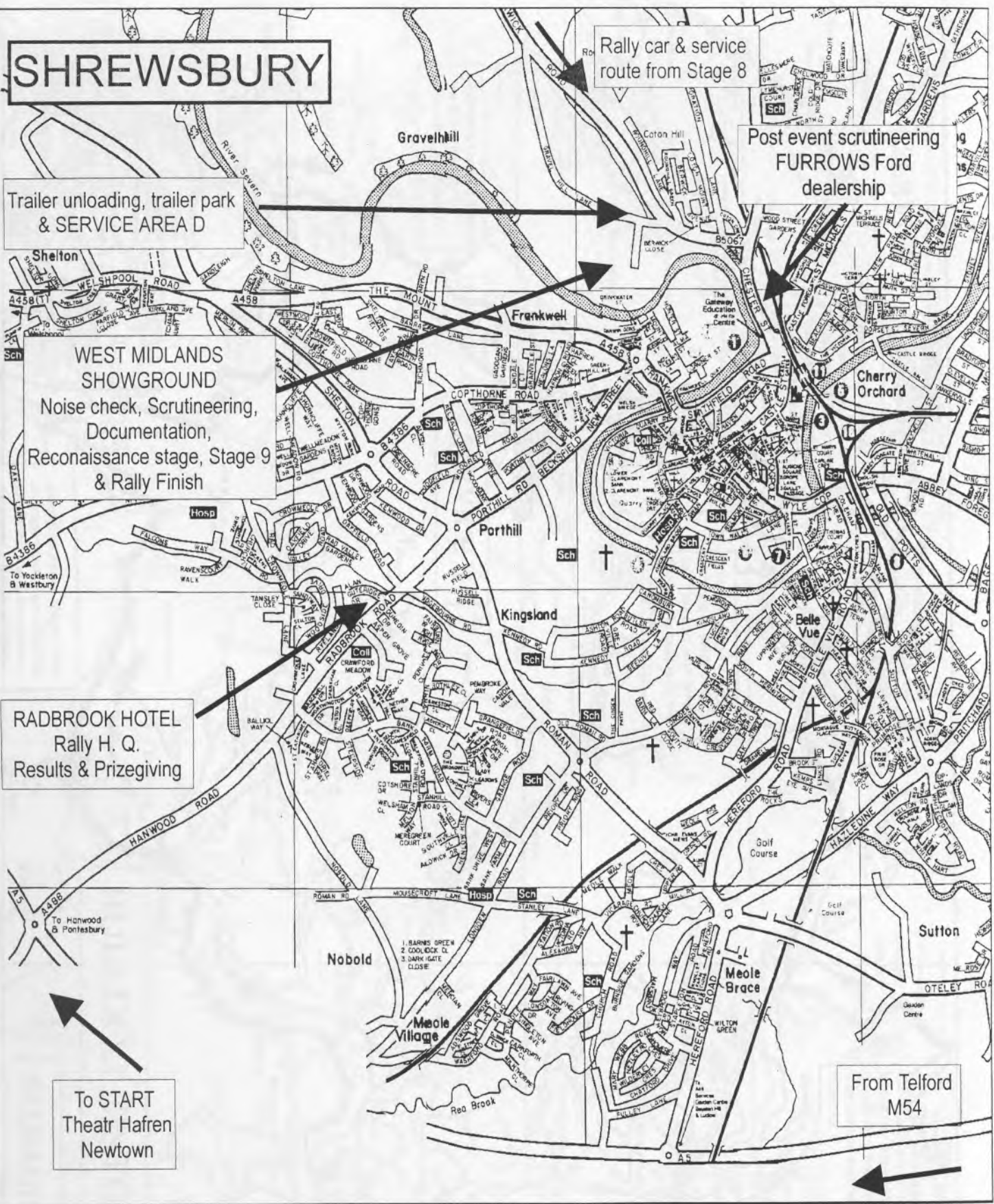
Trailer unloading, trailer park & SERVICE AREA D

WEST MIDLANDS SHOWGROUND
Noise check, Scrutineering, Documentation, Reconnaissance stage, Stage 9 & Rally Finish

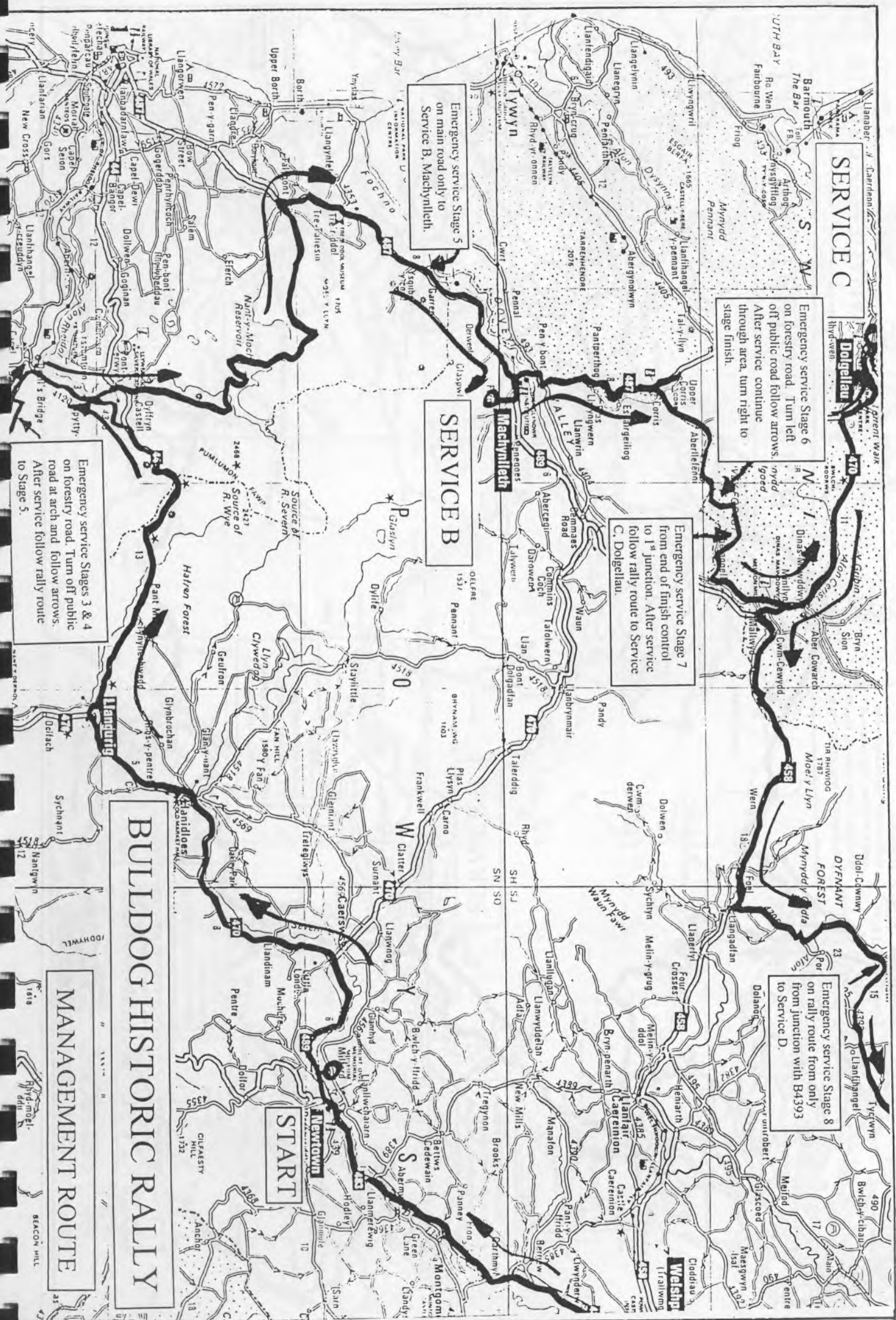
RADBROOK HOTEL
Rally H. Q.
Results & Prizegiving

To START
Theatr Hafren
Newtown

From Telford
M54



SERVICE CREW INFORMARTION BULLDOG HISTORIC RALLY 1998



SERVICE C

Emergency service Stage 6 on forestry road. Turn left off public road follow arrows. After service continue through area, turn right to stage finish.

Emergency service Stage 7 from end of finish control to 1st junction. After service follow rally route to Service C, Dolgellau.

Emergency service Stage 8 on rally route from only from junction with B4393 to Service D.

Emergency service Stage 5 on main road only to Service B, Machynlleth.

SERVICE B

Emergency service Stages 3 & 4 on forestry road. Turn off public road at arch and follow arrows. After service follow rally route to Stage 5.

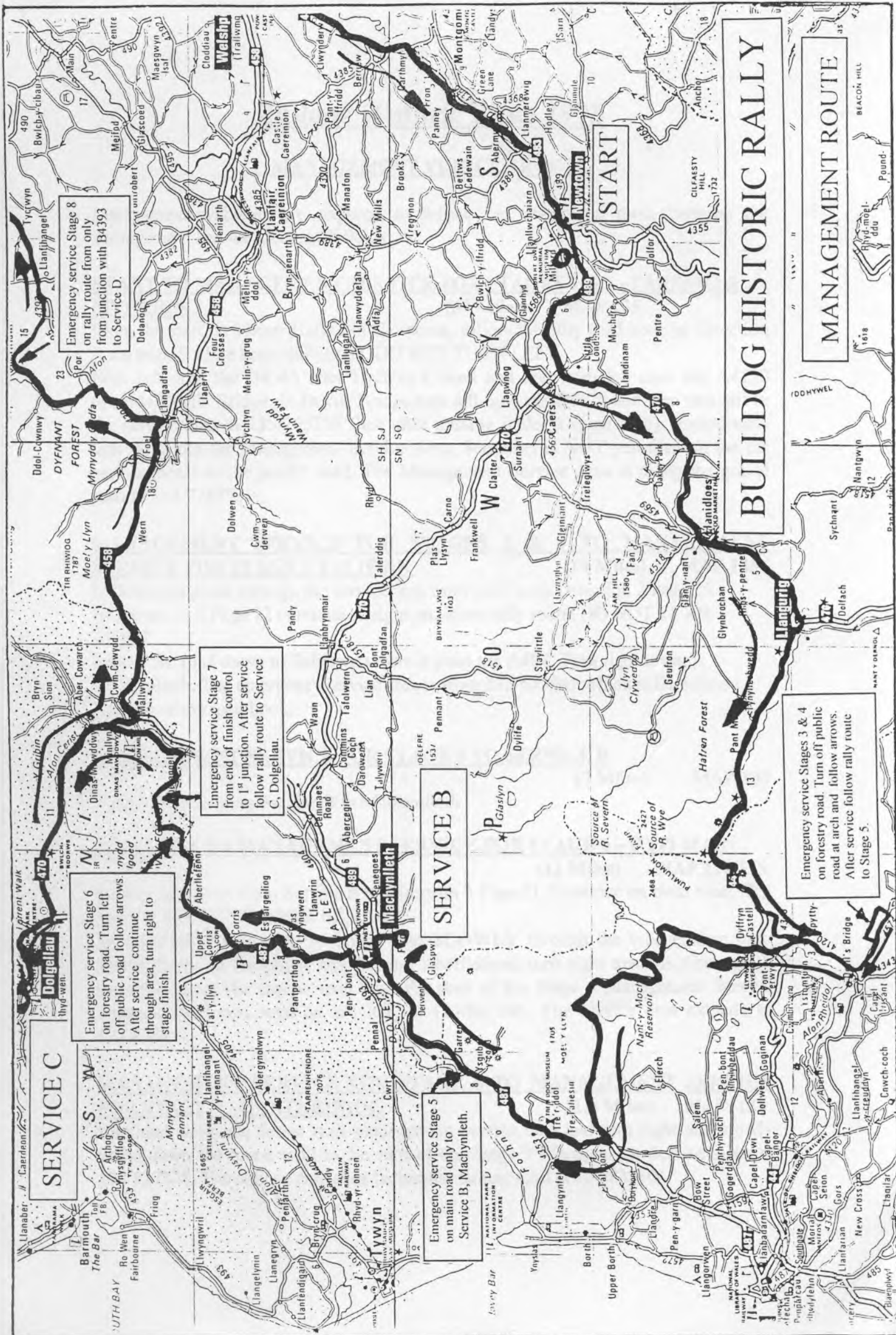
BULLDOG HISTORIC RALLY

MANAGEMENT ROUTE

START

NEWTOWN

WELSH



Emergency service Stage 8 on rally route from only from junction with B4393 to Service D.

Emergency service Stage 7 from end of finish control to 1st junction. After service follow rally route to Service C, Dolgellau.

Emergency service Stage 6 on forestry road. Turn left off public road follow arrows. After service continue through area, turn right to stage finish.

Emergency service Stage 5 on main road only to Service B, Machynlleth.

Emergency service Stages 3 & 4 on forestry road. Turn off public road at arch and follow arrows. After service follow rally route to Stage 5.

BULLDOG HISTORIC RALLY

MANAGEMENT ROUTE

START

SERVICE B

SERVICE C

BEACON HILL

Pound.

1618

Hyd-moel-ddu

100HYWEL

Nantgwyn

12

Syrnant

12

12

12

12

12

12

12

12

12

12

12

12

12

12

12

Bulldog Historic Rally 1998

MANAGEMENT VEHICLE ROUTE

Management vehicles are required to follow the designated route between the management service areas, as follows:

START TO MANAGEMENT SERVICE FOR STAGES 3 & 4 - TARENIG & MYHERIN (37 Miles) MAP 135

From the start, at Theatr Hafren in Newtown, follow the rally road book to Direction 7, on page 5. Here keep straight on, DO NOT TURN LEFT.

Fork left onto the B4343 after Dyffryn Castell and then turn left onto the A4120 towards Devils Bridge. In Devils Bridge turn left onto the B4574 and then turn left to the service area at 135/765756 (just after passing under a stone arch). Immediately turn right into the Management Service Area. Servicing is **NOT** permitted in the car park adjacent to the public road. The Management Service Area is along the gravel road to 135/778753½.

MANAGEMENT SERVICE FOR STAGES 3 & 4 TO MANAGEMENT SERVICE FOR STAGE 5 TALIESIN (19 Miles) MAP 135

Follow rally route through the service area from road book Direction 2 Page 25.

At Direction 8 Page 12 continue straight on, leave rally route, DO NOT TURN RIGHT.

Follow the road down to Talybont where it joins the A487. Turn right towards Machynlleth. The emergency service area is from 135/672941 which is Direction 1 Page 16 of the road book.

MANAGEMENT SERVICE FOR STAGE 5 TO SERVICE B

(7 Miles) MAP 135

Follow rally route to Service B in Machynlleth

SERVICE B TO MANAGEMENT SERVICE FOR STAGE 6 - DYFI MAIN

(11 Miles) MAP 124/135

Follow rally route from Service B to Direction 4 Page 21. Continue on main road, DO NOT TURN RIGHT OVER BRIDGE.

At 124/754075 turn right to Corris pass **SLOWLY** through the village, then onto Aberllefenni. At the phone box beyond Aberllefenni turn right towards Aberangell. Continue along the tarmac road until the start of the Stage 6 Management Service Area on the forest road on the left, at 124/811106. The service area extends to 124/806111.

MANAGEMENT SERVICE FOR STAGE 6 TO MANAGEMENT SERVICE FOR STAGE 7 - GARTHEINIOG (1.5 Miles) MAP 124

Continue down the forest road management service area and turn right and slowly travel down the forest road to the start of the Stage 7 Management Service Area at 124/827108. The service area ends before the tarmac road at 124/832104.

MANAGEMENTSERVICE FOR STAGE 7 TO SERVICE C

(13 Miles) MAP 124

Follow rally route from Direction 1 Page 30 of the road book to Service C.

SERVICE C TO MANAGEMENT SERVICE FOR STAGE 8 – DYFNANT

(29 Miles) MAPS 124/125

Follow road book from Service C to Direction 5 Page 33.

Continue on main road, DO NOT FOLLOW RALLY ROUTE BY TURNING LEFT. Before Llangadfan turn left onto the B4395 and then turn left again at Hendre (125/029148). Follow the public road to 125/0354182, which is Direction 4 Page 39 and the start of the Management Service Area.

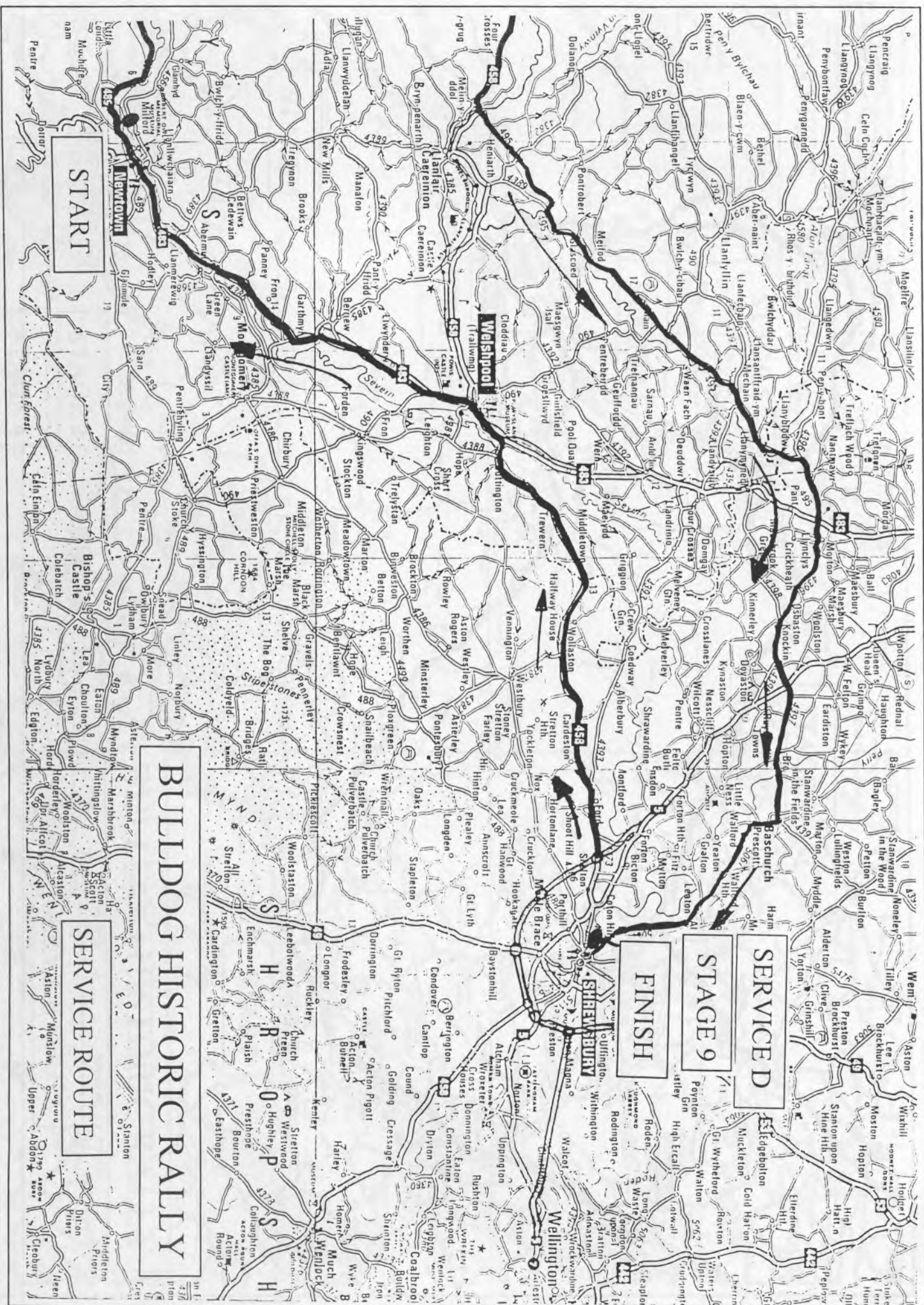
MANAGEMENT SERVICE FOR STAGE 8 TO SERVICE D

(29 Miles) MAPS 124/125

Follow road book to Service D.

ALL OTHER ROADS ARE OUT OF BOUNDS TO MANAGEMENT VEHICLES DURING THE PERIOD OF THE RALLY.

The penalty for servicing other than at the official sites or for service vehicles being observed other than on the official route detailed above is **EXCLUSION**. Judges of Fact have been appointed to look for offenders both on and off route.



START

BULLDOG HISTORIC RALLY

SERVICE ROUTE

FINISH

STAGE 9

SERVICE D

Welspool

SHREWSBURY

Wellington

Newtown

Service Route

Finish

Stage 9

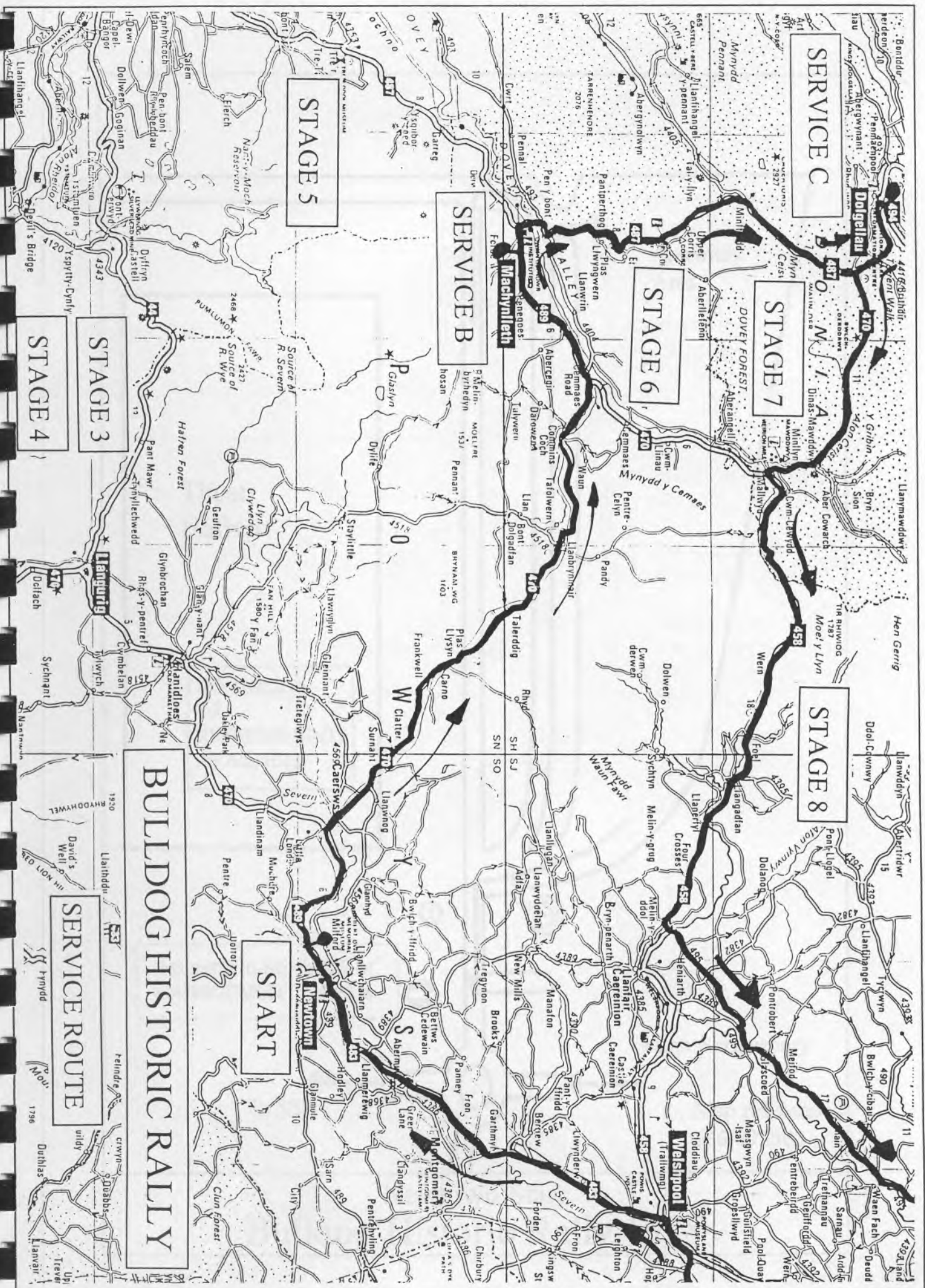
Service D

Welspool

Shrewsbury

Wellington

Newtown



SERVICE C

STAGE 7

STAGE 6

SERVICE B

STAGE 5

STAGE 3

STAGE 4

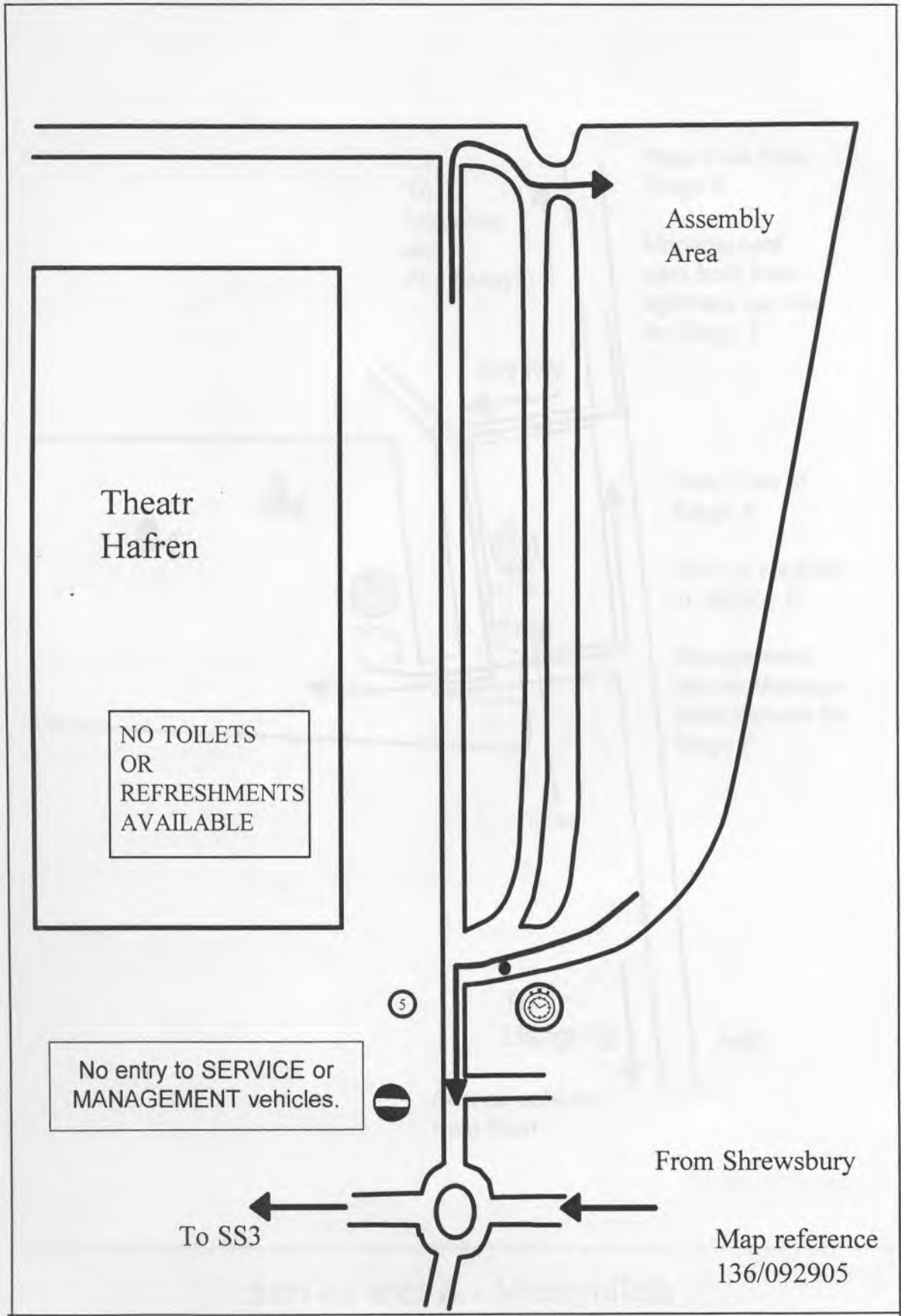
STAGE 8

START

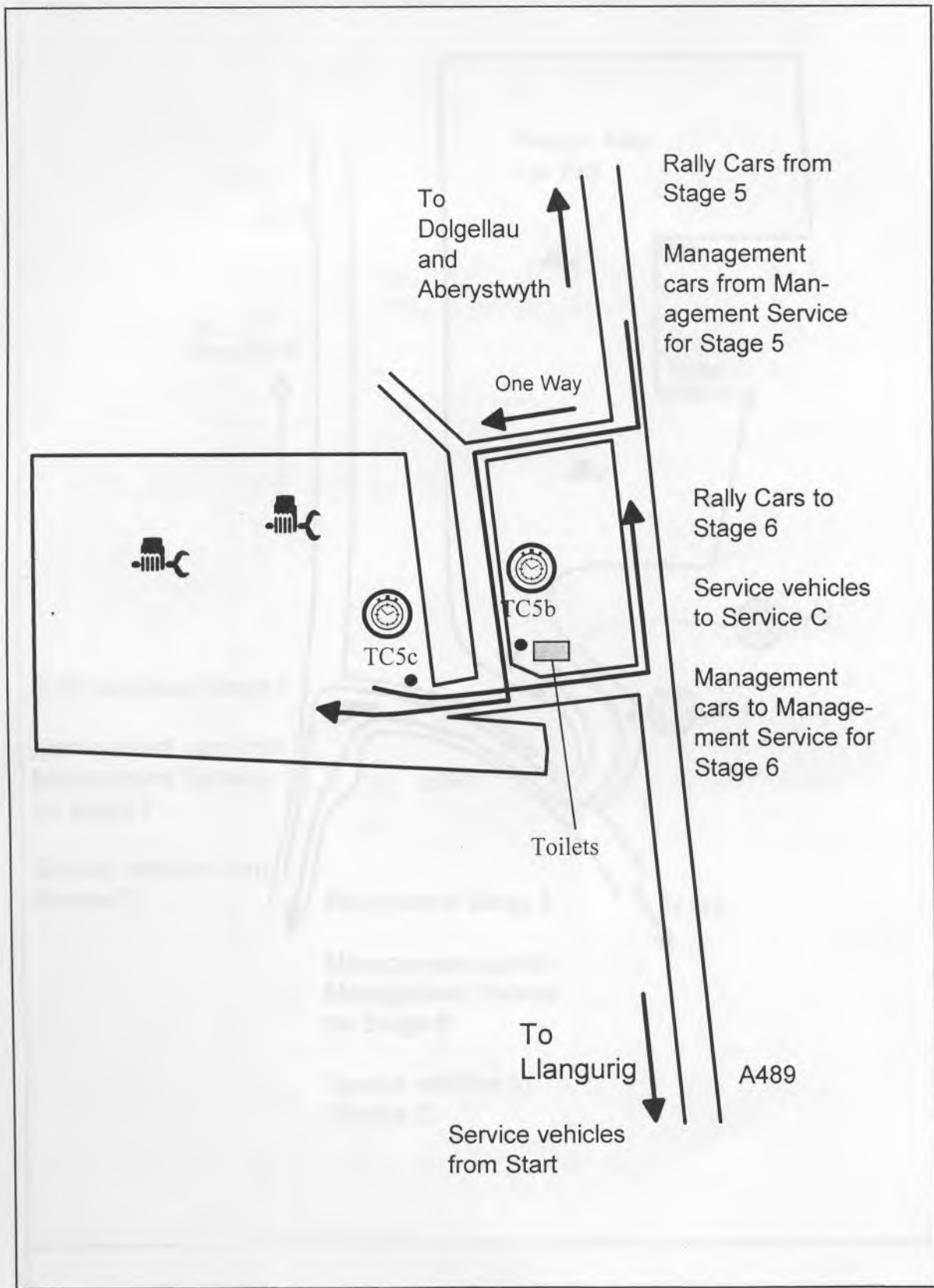
BULLDOG HISTORIC RALLY

SERVICE ROUTE

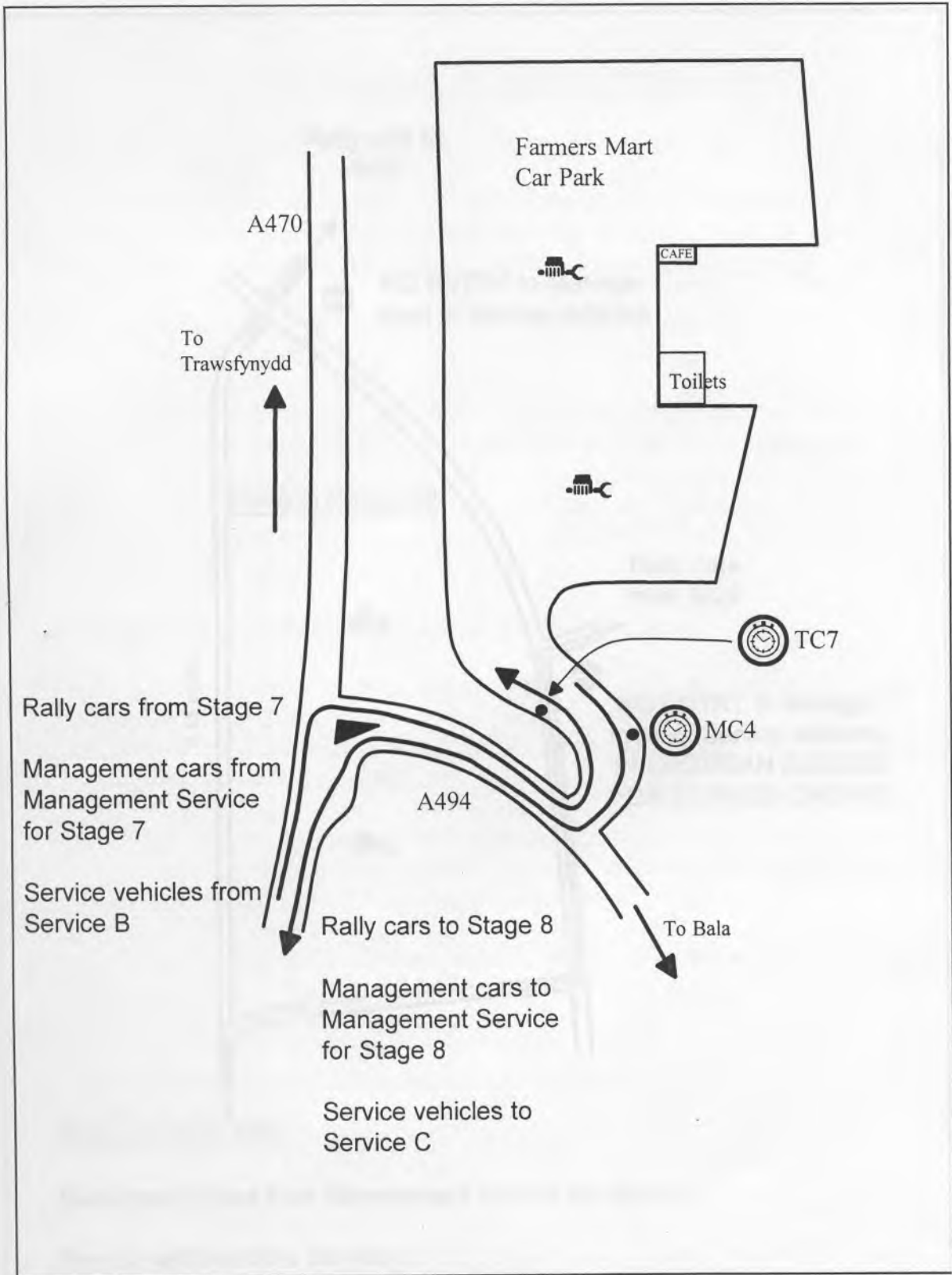
David's Well
1950 RHYDDHWEL
Llanidloes
1796



Newtown Start
Bulldog Historic Rally 1998

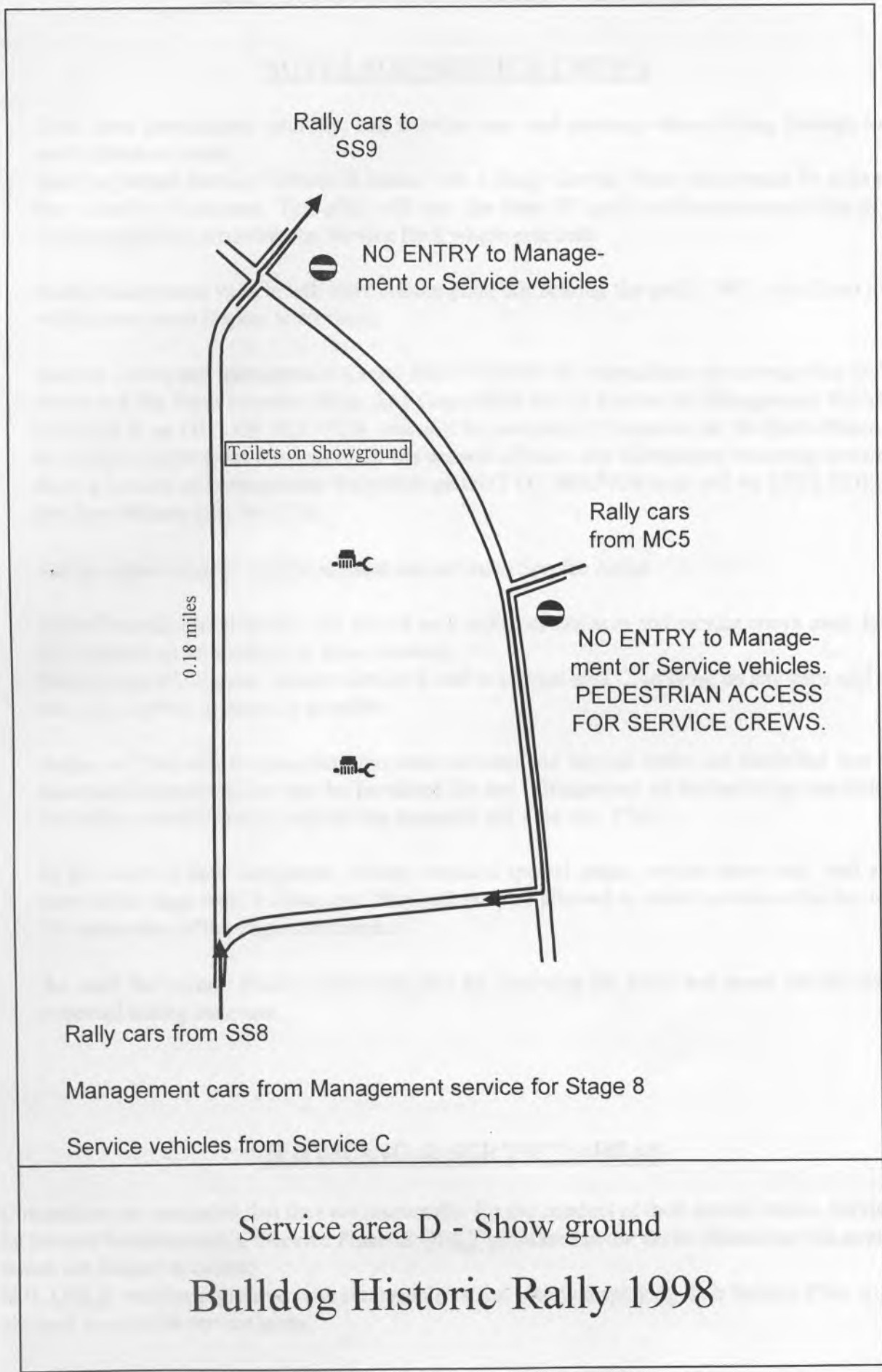


Service area B - Machynlleth
 Bulldog Historic Rally 1998



Service area C - Dolgellau

Bulldog Historic Rally 1998



BULLDOG HISTORIC RALLY 1998

NOTES FOR SERVICE CREWS

Read these instructions carefully, and exercise care and courtesy when driving through towns and villages on route.

Each registered Service Vehicle is issued with a Rally Service Plate which must be affixed to the vehicle's windscreen. This plate will bear the letter 'S' and a number corresponding to that of the competitor receiving the Service Pack where practical.

Each Management vehicle will have similar plate but bearing the prefix 'M', to be fixed to the vehicle and be on display at all times.

Service Crews and Management Crews **MUST** follow the instructions given regarding Service Areas and the route between them. Any Competitor whose Service or Management Vehicle is *observed* in an OUT OF BOUNDS area will be penalised 10 minutes for the first offence and by EXCLUSION from the results for the second offence; any Competitor *receiving assistance* from a Service or Management Vehicle in an OUT OF BOUNDS area will be EXCLUDED on the **first offence** (see Art.17.8).

All the above vehicles will be allowed into all main Service Areas.

Time Controls are situated at the exit of each main service area and service crews must follow the instructions of marshals at these controls.

Regrouping will operate in after service B and in service area C, to close up any gaps and keep the rally together as much as possible.

Judges of Fact will be patrolling the road sections and service crews are reminded that their associated competing car may be penalised for any infringement of the servicing regulations - including excessive noise, bad driving manners, etc. (see Art. 17.6).

In the event of their competitor retiring within a special stage, service crews may wait at the start of the stage until it closes and they will then be allowed to enter to retrieve the car under the instruction of the stage commander.

As usual the various Police Authorities will be observing the Rally and speed checks may be expected during the event.

SERVICING & SERVICE AREAS

Competitors are reminded that they are responsible for the conduct of their service crews. Servicing by Service Vehicles with a 'Service Plate' is ONLY permitted in the **three official service areas**, which are located as below.

N.B. ONLY vehicles registered with the organisers and visibly displaying their Service Plate will be allowed to enter the service areas.

NO RALLY PLATE - NO ENTRY

Emergency Servicing by Management Vehicles with a 'Management Plate' is permitted in the three official service areas after most stages.

THE THICK BLACK line along the right hand side of the tulips in the Road Book indicates NO EMERGENCY SERVICE. No thick black line in the road book indicates that emergency service is permitted.

SERVICE AREA A **NOT USED**

SERVICE AREA B **MACHYNLLETH** **MR 135/747007**

First Car Due: 12.00 hrs. Time allowed - variable
(Between 15 & 30 minutes)

Servicing in Main Public Car Park. Use Service Vehicle Route.

SERVICE AREA C **DOLGELLAU** **MR 124/735181^{1/2}**

First Car Due: 13.20 hrs. Time allowed - variable
(Between 15 & 30 minutes)

Servicing in Farmers Mart complex. Use Service Vehicle Route.

SERVICE AREA D **SHREWSBURY** **MR 126/485137**

First Car Due: 15.30 hrs. Time allowed - variable
(Built into road section)

Servicing in trailer park area adjacent to showground. Use Service Vehicle Route.

FACILITIES AVAILABLE

Hot and cold food and refreshments will be available as well as toilets (male & female), washing facilities at Service Areas B and C. Full facilities for Area D are on the showground.

SERVICE VEHICLE ROUTE

Service vehicles are required to follow the designated route between the service areas, as follows:

START TO SERVICE B – MACHYNLLETH (27 Miles) **MAP 135 / 136**

Take A489, west from Newtown towards Llangurig & Machynlleth.

After 4 miles turn right before the level crossing towards Cemmaes Road & Machynlleth on A470

After another 18 miles, at the island at Cemmaes Road, turn left onto A489 to Machynlleth
After 5 miles the Service area is on the left before the pedestrian traffic lights.

SERVICE B - MACHYNLLETH TO SERVICE C- DOLGELLAU

(16 Miles) **MAP 124/135**

Leave service area and at main road turn left
After 0.1 miles turn right on to A 487 to Dolgellau
After another 1 mile after the river bridge keep right to A487 – Dolgellau
After another 12 miles turn left onto A470 to Dolgellau
After another 2.75 miles turn right onto A494 to Bala
The entrance to the service area is 0.1 miles on the left.

SERVICE C- DOLGELLAU - TO FINISH

(60 Miles) MAP 124/ 125/ 126

Exit Service Area and at A494 turn right.
After 0.1 miles turn left onto A470 to Llangurig & Machynlleth
After another 2.75 miles keep left on A470 to Llangurig
After another 8 miles turn left at island onto A458 to Welshpool
After another 16 miles turn left onto A 495 to Meifod & Oswestry
After another 15.75 miles keep right on A495 to Oswestry
After another 2 miles cross A483 taking B4396 to Knockin
Continue on B4396 through Knockin
1.5 miles beyond Knockin fork left onto B4397 to Baschurch
After another 0.75 miles cross the A5 towards Ruyton-XI-Towns
After another 4 miles turn right in Baschurch towards Shrewsbury and Bomere Heath
After another 0.75 miles turn left at the island to Shrewsbury
The finish service area is in the trailer park 6 miles on the right.

ALL OTHER ROADS ARE OUT OF BOUNDS TO SERVICE VEHICLES DURING THE PERIOD OF THE RALLY.

The penalty for servicing other than at the official sites or for service vehicles being observed other than on the official route detailed above is EXCLUSION. Judges of Fact have been appointed to look for offenders both on and off route.

SUMMARY OF COMPETITOR'S RALLY MILEAGES

<u>Rally Section</u>	<u>Road Miles</u>	<u>Stage Miles</u>	<u>No. Of Stages</u>
Start to Service B	48	26	3
Service B to Service C	20	24	2
Service C to Finish	61	11	2

BULLDOG HISTORIC RALLY ROUTE DEFINED BY REFERENCE

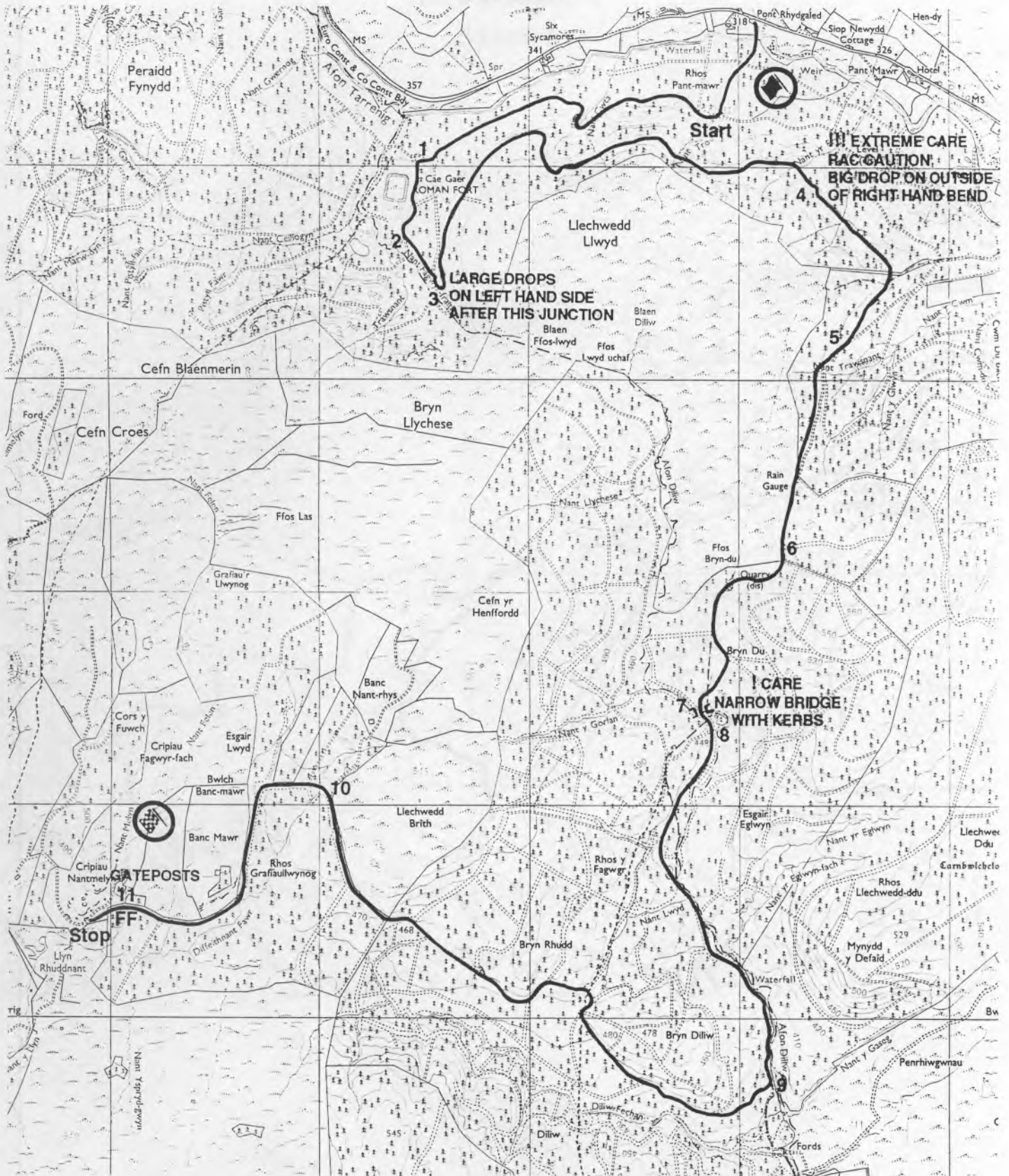
ROUTE	INFORMATION	MAP REFERENCE	APP	DEP	DUE OF CAR 201 *
MC1	Assembly point	136/	092½906		
MC1	Start		092½905½	W	9.04
via			857820	SE	NW
ATC3	Stage 3 - Tarenig	135/	839823	NE	9.49
FTC3			809785	SW	NE
ATC4	Stage 4 - Myherin		800½777	NE	10.05
FTC4			765½757½		S
via			778753½	W	S
PC4			742771		E
via			751812	S	W
ATC5	Stage 5 - Taliesin		737½919½	SW	11.14
FTC5			669½937		NE
PC5			683½950	SW	NE
TC5a	Service B - Machynlleth		747007	N	12.01
TC5b	Machynlleth service out		747½007		N
TC5c	Regroup in	124/	760064	SW	NE
MC3	Stage 6 - Dyfi Main		761065½	E	12.25
FTC6			813104		N
ATC7	Stage 7 - Gartheiniog		805111	NE	12.50
FTC7			827109		E
PC7			846101½	W	N
Via			857½130	S	N
TC7	Service C - Dolgellau		735181½	SW	13.20
MC4	Dolgellau service out		735181½		SW
Via			862125½	NW	NE
ATC8	Stage 8 - Dyfnant	125/	989133½	SW	14.33
FTC8			003160		S
PC8			015174	W	E
via			071173	SW	NE
via			172184	NW	NE
via		126/	282241	NW	E
via			424½222	W	S
via			483141	NW	S
via	Service D - Showground		485137	NW	SE
via	Exit Service D		487135½	NW	S
ATC9	Stage 9 - Showground		487134	N	16.06
FTC9			485135		E
PC9			485135	W	S
MC5	Finish		485½134½	W	N
					16.25

* These times are approximate and will vary depending upon the number of competitors in the Bulldog Rally and the Meirion Rally. Be sure of the actual start time of competitors from the List of Starters posted on the Official Notice Board.

Stage No. 3

TARENIG

9.18 miles



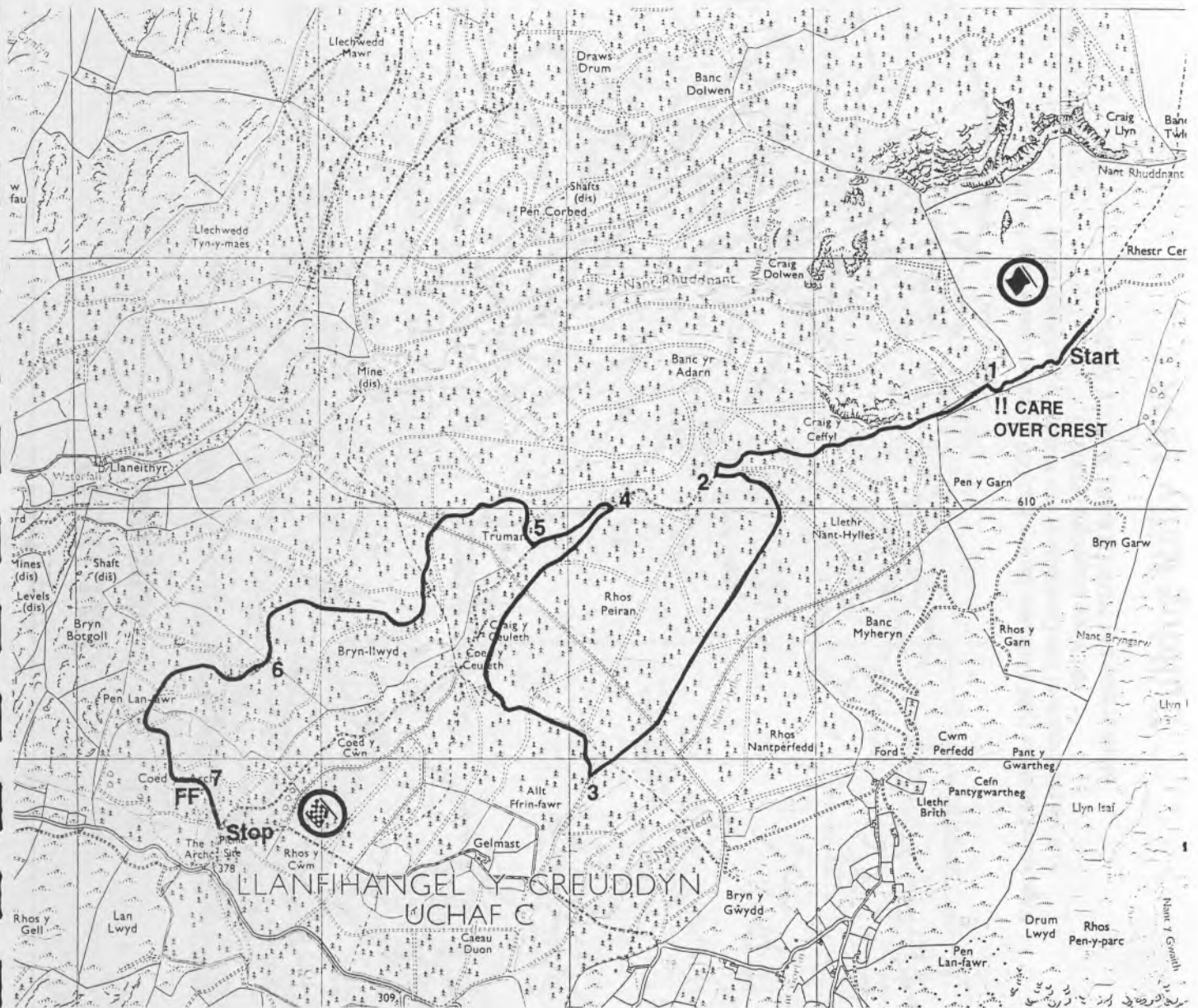
Reproduced from the 1989 Ordnance Survey 1:25,000 Pathfinder Maps No. 928 and 948 with the permission of The Controller of Her Majesty's Stationery Office

© Crown Copyright (43371U)

Maps prepared by NORTH EAST RALLY MAPS

Bulldog Rally 1998

Stage No. 4
MYHERIN
5.11 miles



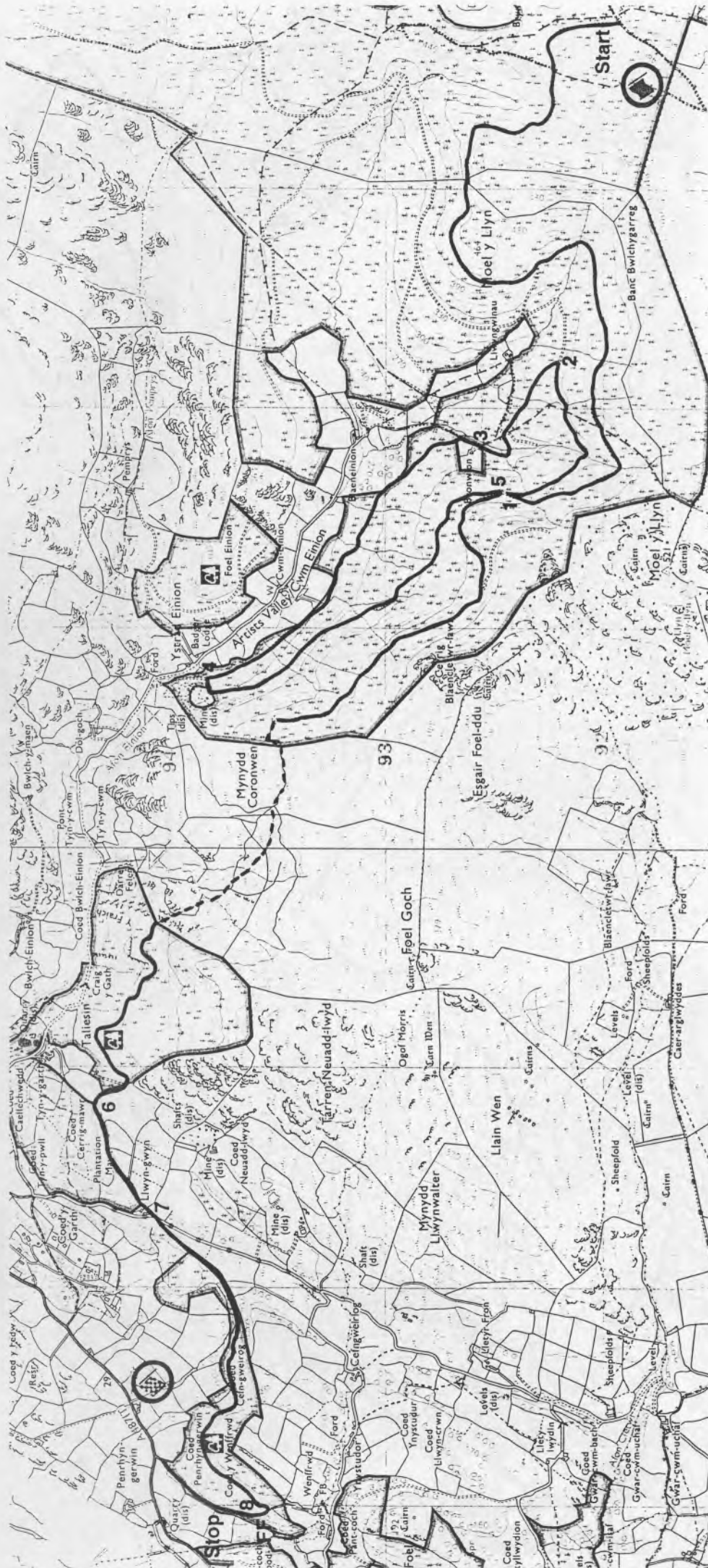
Reproduced from the Ordnance Survey 1:25,000 Pathfinder Maps No. 947 (1987) and 948 (1989)
with the permission of The Controller of Her Majesty's Stationery Office
© Crown Copyright (43371U)
Maps prepared by NORTH EAST RALLY MAPS

Bulldog Rally 1998

Stage No. 5

TALIESIN

10.02 miles



Reproduced from the 1998 Ordnance Survey 1:25,000 Outdoor Leisure Map No. 23

with the permission of The Controller of Her Majesty's Stationery Office

© Crown Copyright (43371U)

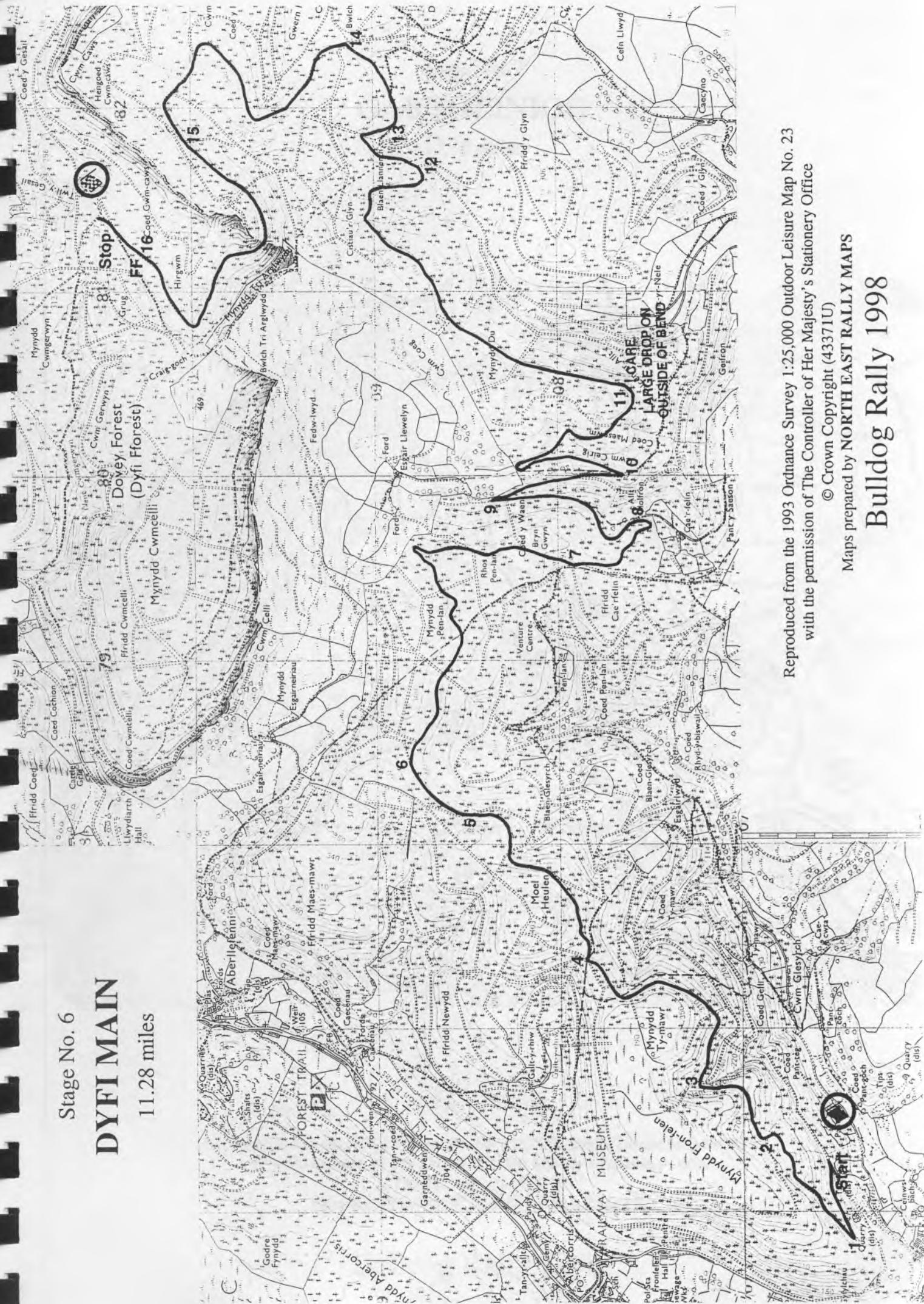
Maps prepared by NORTH EAST RALLY MAPS

Bulldog Rally 1998

Stage No. 6

DYFI MAIN

11.28 miles



Reproduced from the 1993 Ordnance Survey 1:25,000 Outdoor Leisure Map No. 23
with the permission of The Controller of Her Majesty's Stationary Office

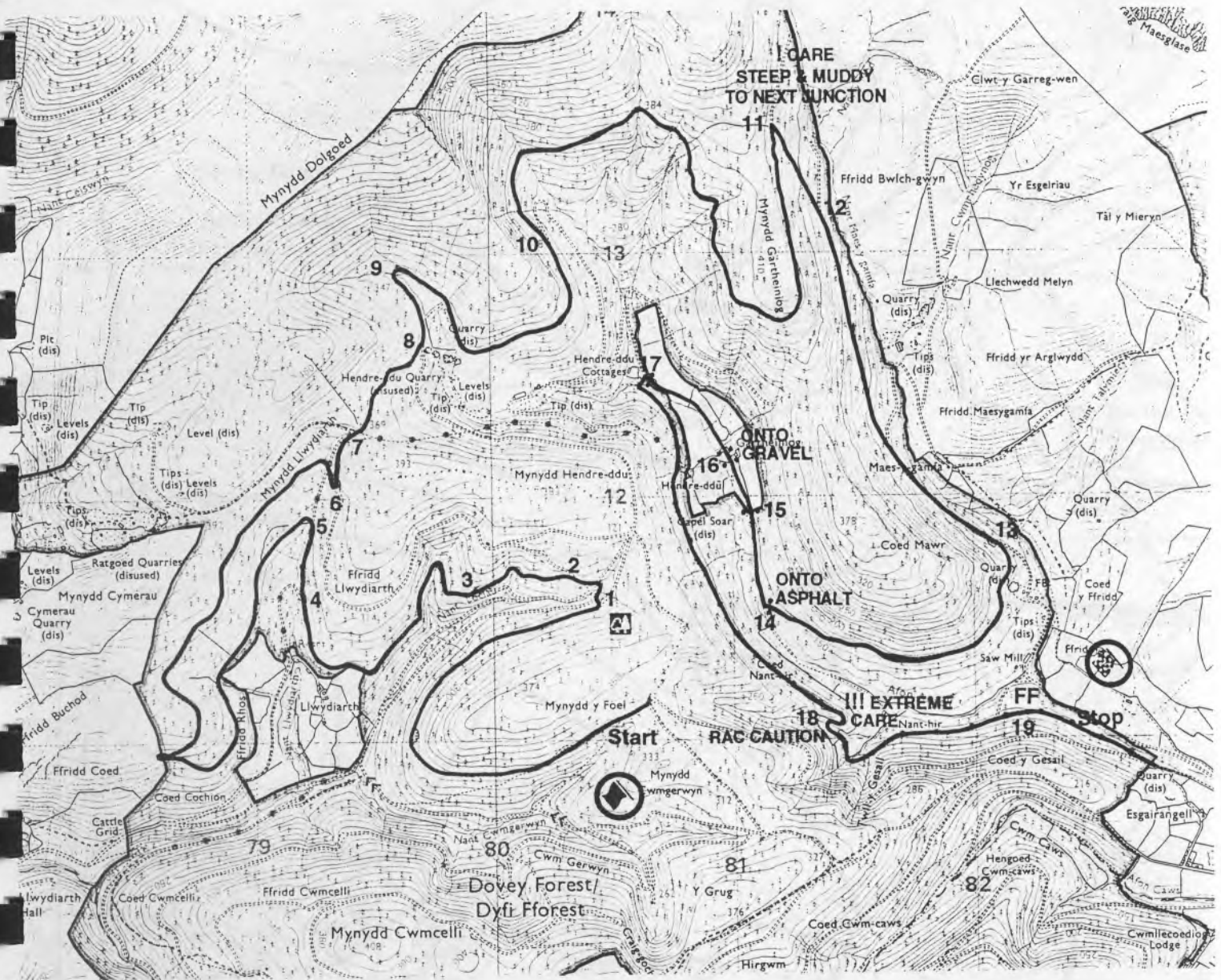
© Crown Copyright (43371U)
Maps prepared by NORTH EAST RALLY MAPS

Bulldog Rally 1998

Stage No. 7

GARTHEINIOG

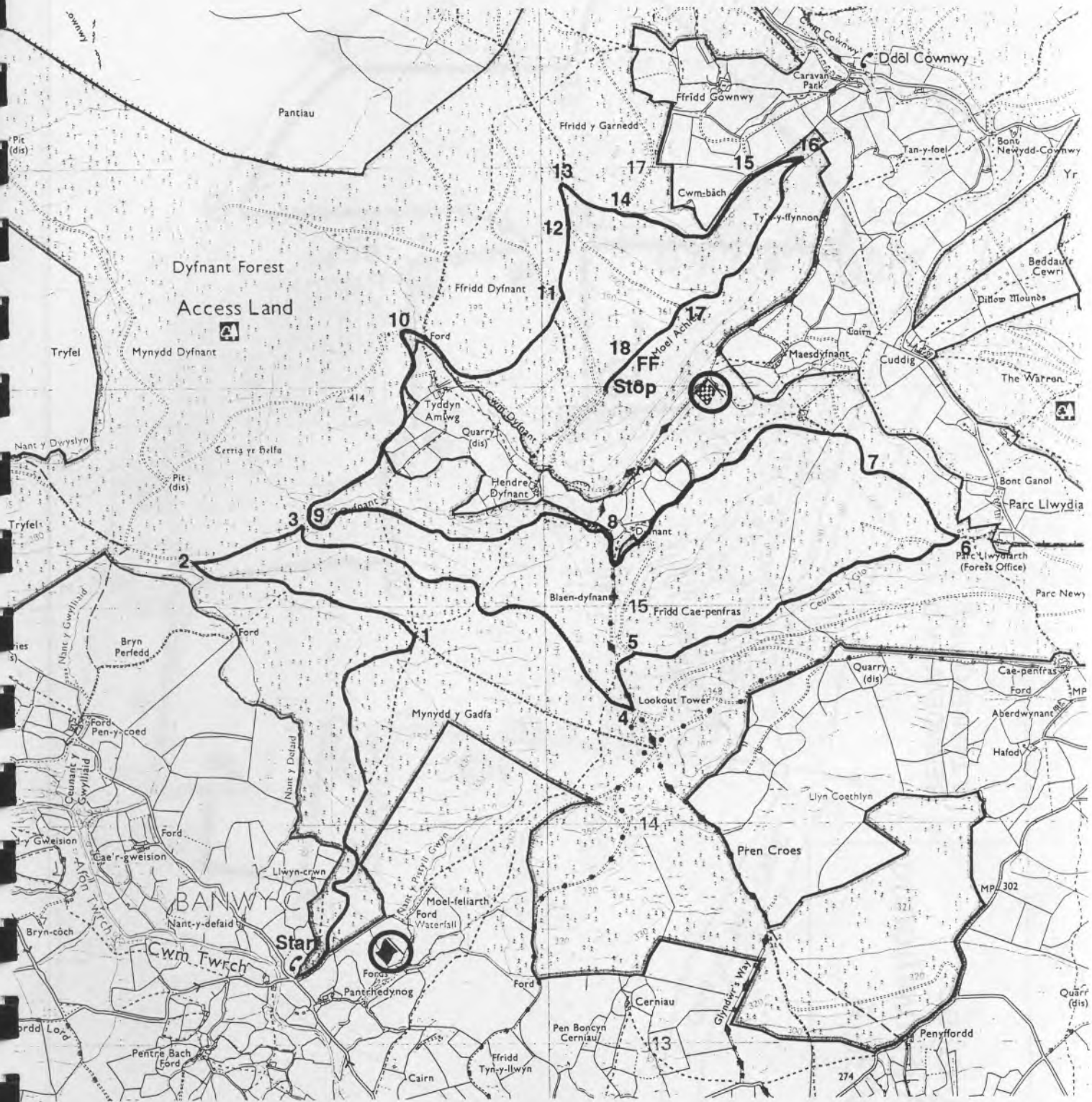
12.38 miles



Reproduced from the 1998 Ordnance Survey 1:25,000 Outdoor Leisure Map No. 23
with the permission of The Controller of Her Majesty's Stationery Office
© Crown Copyright (43371U)
Maps prepared by NORTH EAST RALLY MAPS

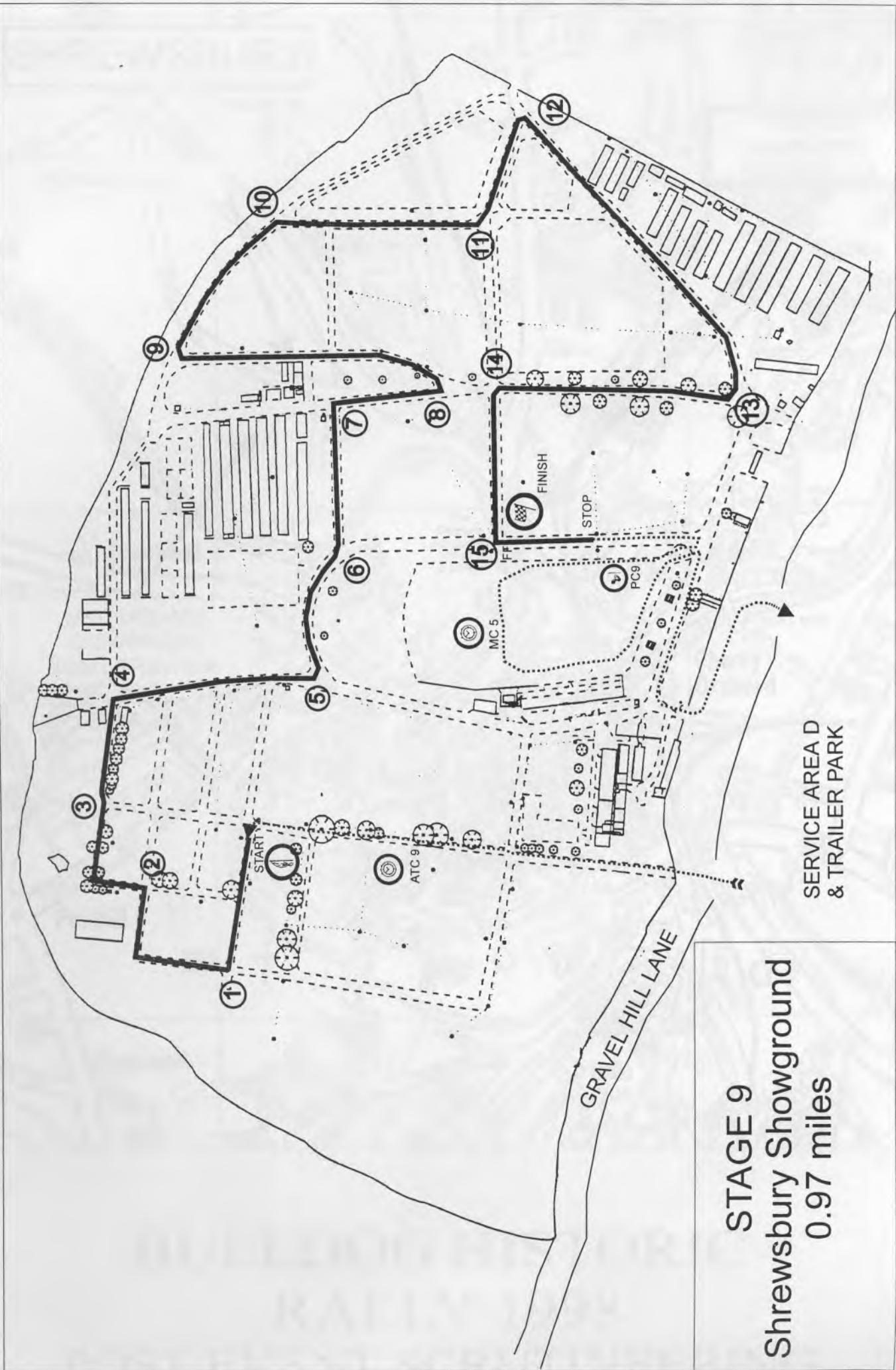
Bulldog Rally 1998

Stage No. 8
DYFNANT
10.29 miles



Reproduced from the 1998 Ordnance Survey 1:25,000 Explorer Map No. 239
with the permission of The Controller of Her Majesty's Stationery Office
© Crown Copyright (43371U)
Maps prepared by NORTH EAST RALLY MAPS

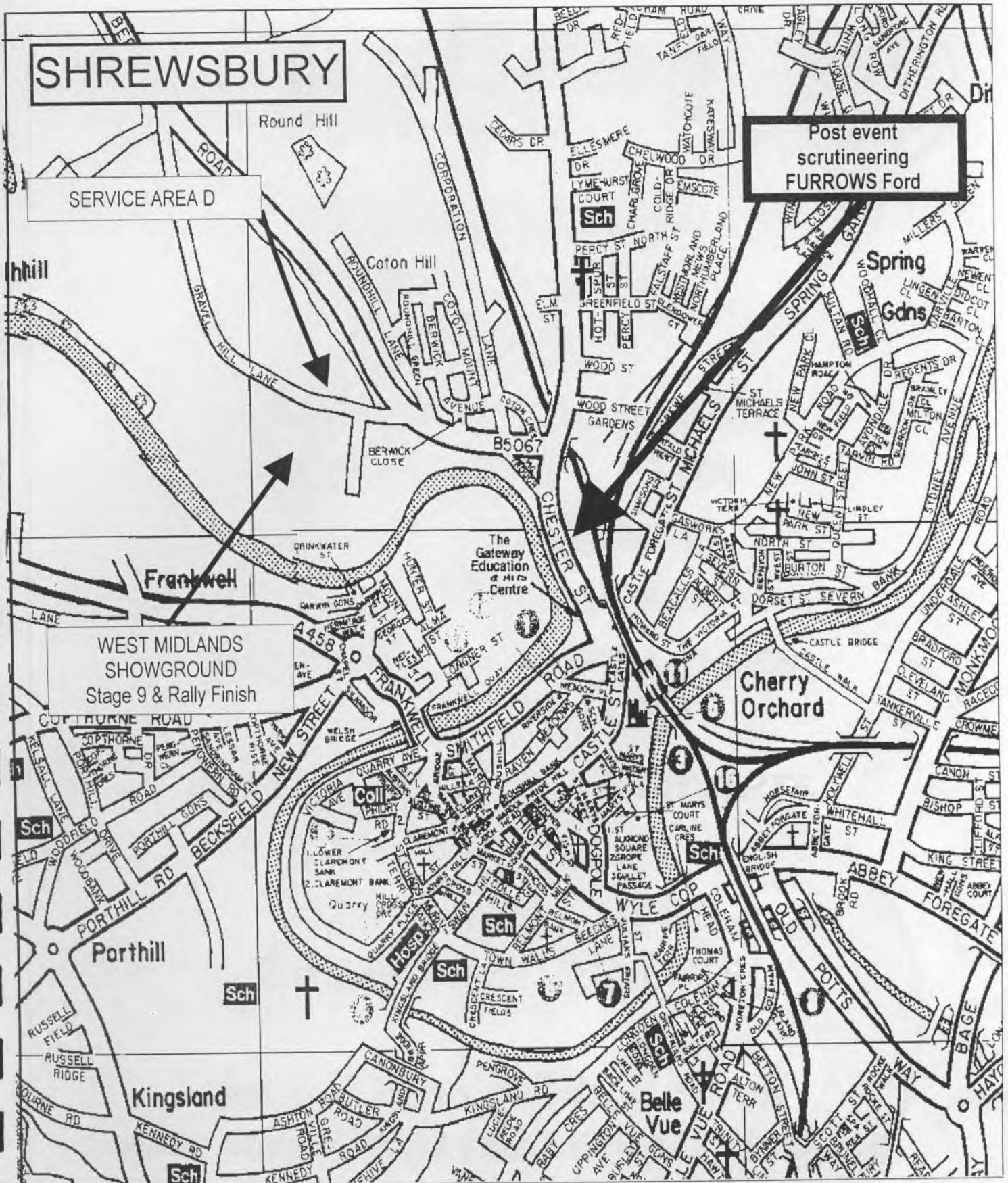
Bulldog Rally 1998



STAGE 9
Shrewsbury Showground
0.97 miles

GRAVEL HILL LANE

SERVICE AREA D
& TRAILER PARK



SHREWSBURY

Post event
scrutineering
FURROWS Ford

SERVICE AREA D

WEST MIDLANDS
SHOWGROUND
Stage 9 & Rally Finish

**BULLDOG HISTORIC
RALLY 1998
POST EVENT SCRUTINEERING**