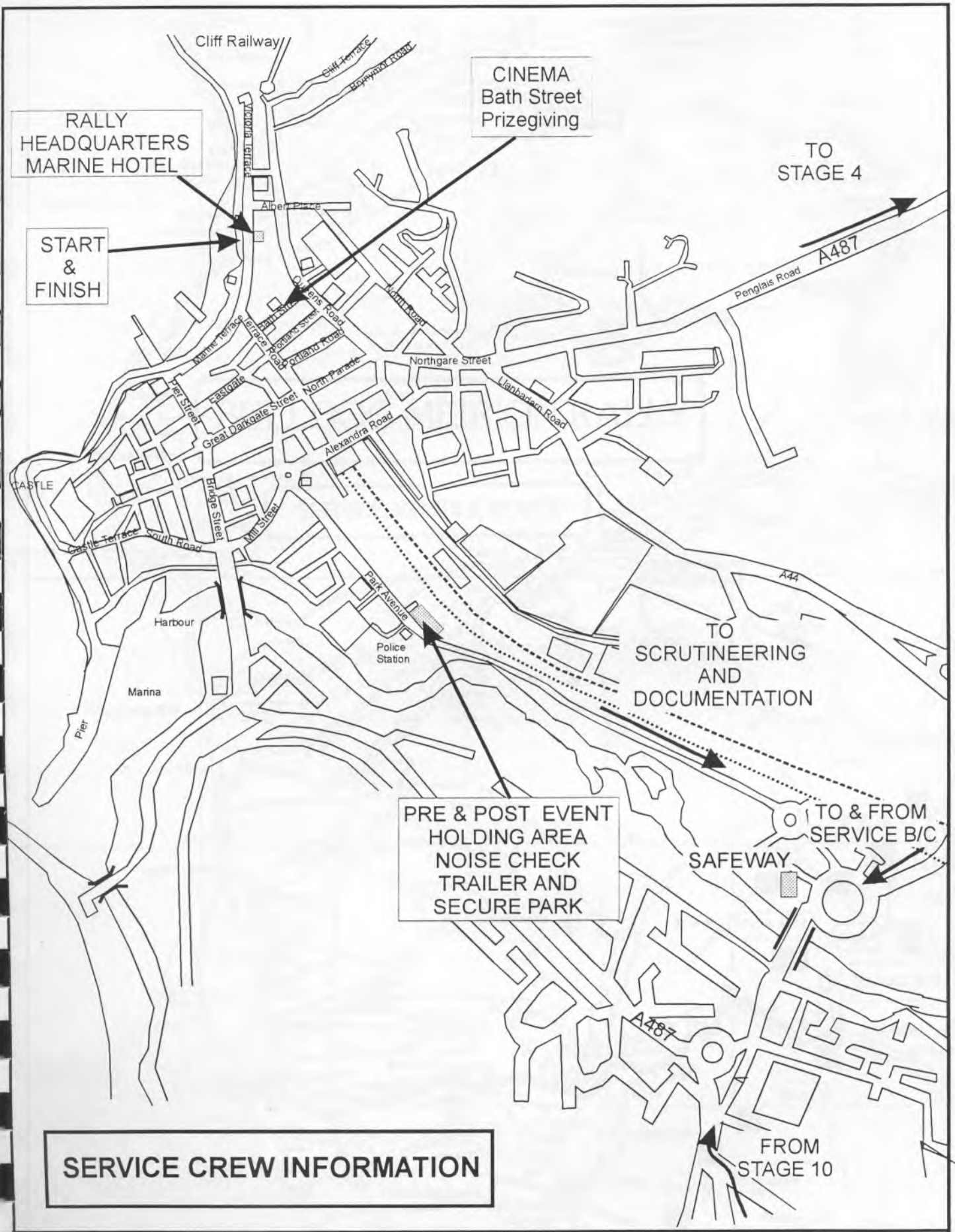


BULLDOG MEIRION RALLY 1997

SERVICE PACK

CONTENTS

- Aberystwyth Map
- Service Route Map
- Service Vehicle Route
- Service Areas Maps
- Notes for Service Crews
- Servicing & Service Areas
- Map of post event holding area
- Rally Route By Map References
- Stage Maps



SERVICE CREW INFORMATION

ABERYSTWYTH

BULLDOG MEIRION RALLY 1997



BULLDOG MEIRION RALLY

SERVICE VEHICLE ROUTE

START & FINISH
Aberystwyth

- Stage 4
- Stage 5
- Stage 6 & 7
- Stage 8
- Stage 9
- Stage 10
- S4
- S5
- S6/7
- S8
- S9
- S10
- F4
- F5
- F6/7
- F8
- F9
- F10

Service B/C

TRAWSALLT
1944

Graig-gu
Res.

SERVICE VEHICLE ROUTE

Service vehicles are required to follow the designated route between the service areas, as follows:

START TO SERVICE B - SWEET LAMB

(25 Miles)

MAP 135

First car due about 12.55 hrs. & 13.10 hrs.

Take the A44 from Aberystwyth towards Llangurig. Turn left off the A44 at 135/840827 and follows the arrows to the Service area - **CARE** two way traffic between the A44 and the Service area (1.85 Miles).

SERVICE C-SWEET LAMB TO FINISH

(25 Miles)

MAP 135

Leave the Service area heading back towards the A44. After just under 1 mile turn left off the gravel road onto a tarmac road (at map reference 135/830837). After 50yds turn right and follow this road back to the A44 at 135/842827. Turn right onto the A44 taking, **CARE!** as the turning is tight. Follow the A44 back to Aberystwyth.

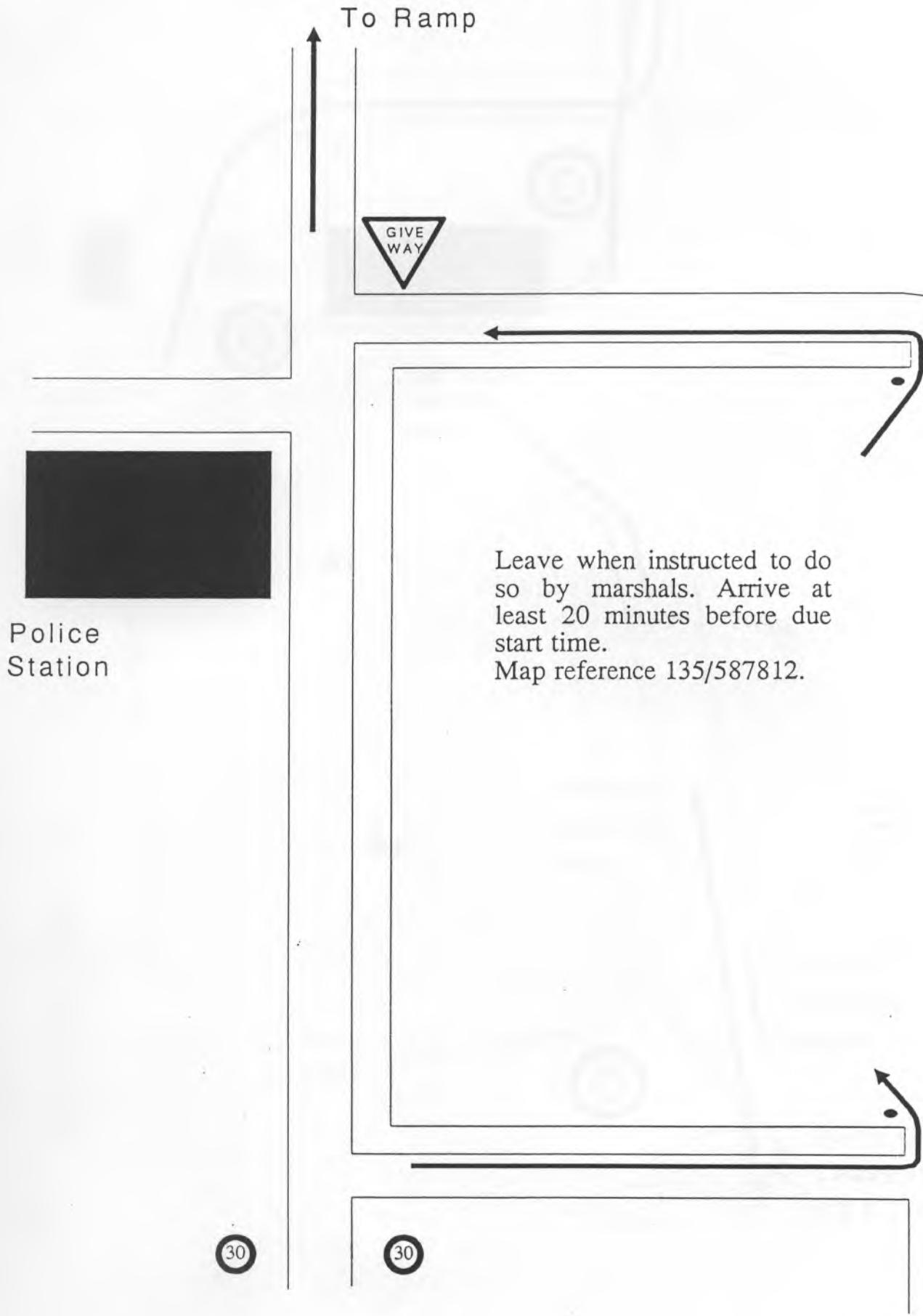
ALL OTHER ROADS ARE OUT OF BOUNDS TO SERVICE VEHICLES DURING THE PERIOD OF THE RALLY.

The penalty for servicing other than at the official sites or for service vehicles being observed other than on the official route detailed above is EXCLUSION. Judges of Fact have been appointed to look for offenders both on and off route.

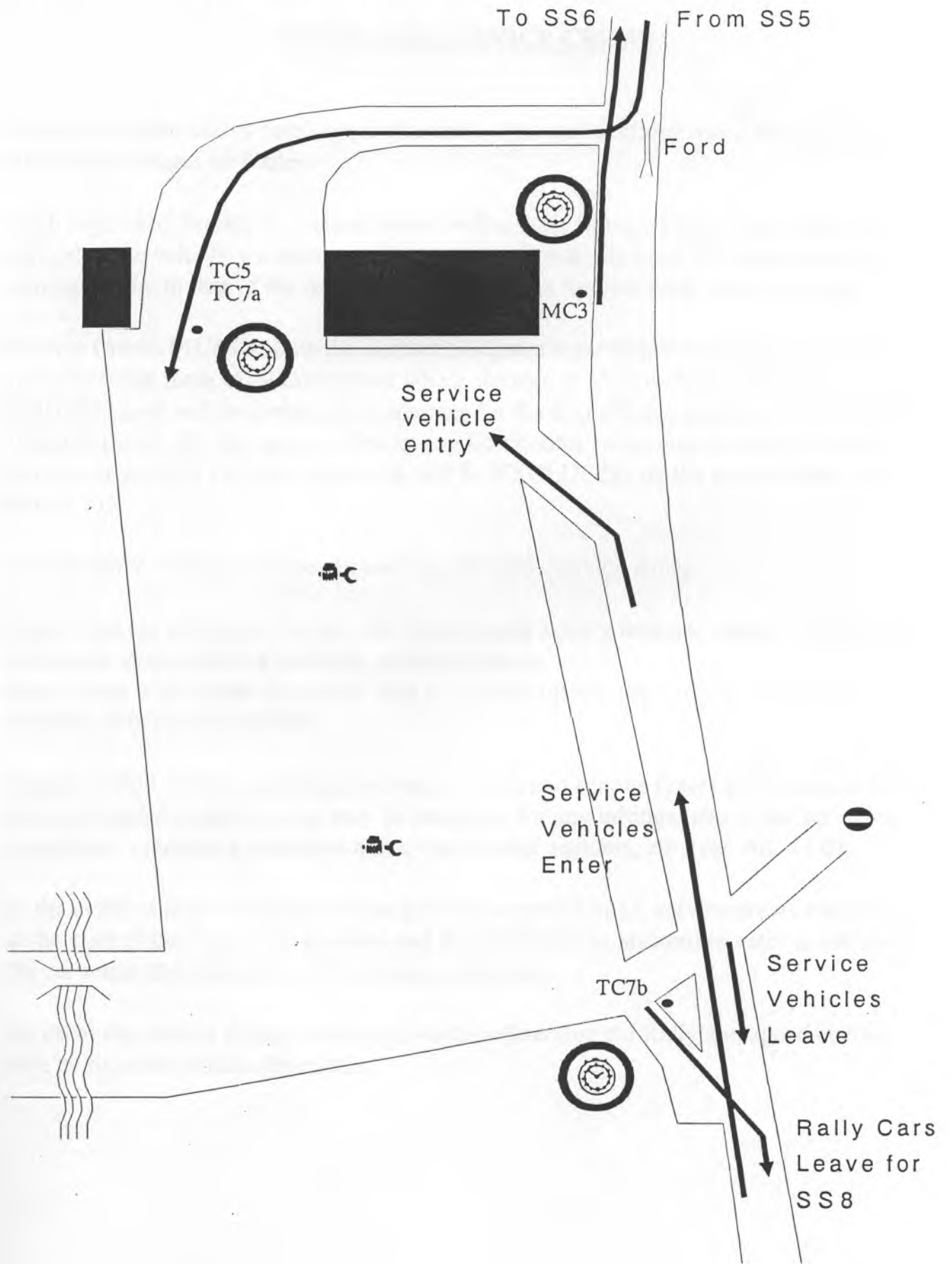
SUMMARY OF COMPETITOR'S RALLY MILEAGES

<u>Rally Section</u>	<u>Road Miles</u>	<u>Stage Miles</u>	<u>No. Of Stages</u>
Start to Service B	37	20	2
Service B to Service C	2	4	2
Service C to Finish	23	20	3

ASSEMBLY AREA



Service areas B & C - Sweet Lamb



NOTES FOR SERVICE CREWS

Read these instructions carefully, and exercise care and courtesy when driving through towns and villages on route.

Each registered Service Vehicle is issued with a Rally Service Plate, which must be affixed to the vehicle's windscreen. This plate will bear the letter 'S' and a number corresponding to that of the competitor receiving the Service Pack where practical.

Service Crews **MUST** follow the instructions given regarding Service Areas and the route between them. Any Competitor whose Service is *observed* in an OUT OF BOUNDS area will be penalised 10 minutes for the first offence and by EXCLUSION from the results for the second offence; any Competitor *receiving assistance* from a Service in an OUT OF BOUNDS area will be EXCLUDED on the **first offence** (see Art.17.8).

All the above vehicles will be allowed into all main Service Areas.

Time Controls are situated at the exit of each main service area and service crews must follow the instructions of marshals at these controls.

Regrouping will operate in service area B, to close up any gaps and keep the rally together as much as possible.

Judges of Fact will be patrolling the road sections and service crews are reminded that their associated competing car may be penalised for any infringement of the servicing regulations - including excessive noise, bad driving manners, etc. (see Art. 17.6).

In the event of their competitor retiring within a special stage, service crews may wait at the start of the stage until it closes and they will then be allowed to enter to retrieve the car under the instruction of the stage commander.

As usual the various Police Authorities will be observing the Rally and speed checks may be expected during the event.

Bulldog Meirion Rally 1997

SERVICING & SERVICE AREAS

Competitors are reminded that they are responsible for the conduct of their service crews. Servicing by Service Vehicles with a 'Service Plate' is ONLY permitted in the **two official service areas**, which are located as below.

N.B. ONLY vehicles registered with the organisers and visibly displaying their Service Plate will be allowed to enter the service areas.

NO RALLY PLATE - NO ENTRY

SERVICE AREA B/C

SWEET LAMB

MR 135/826849

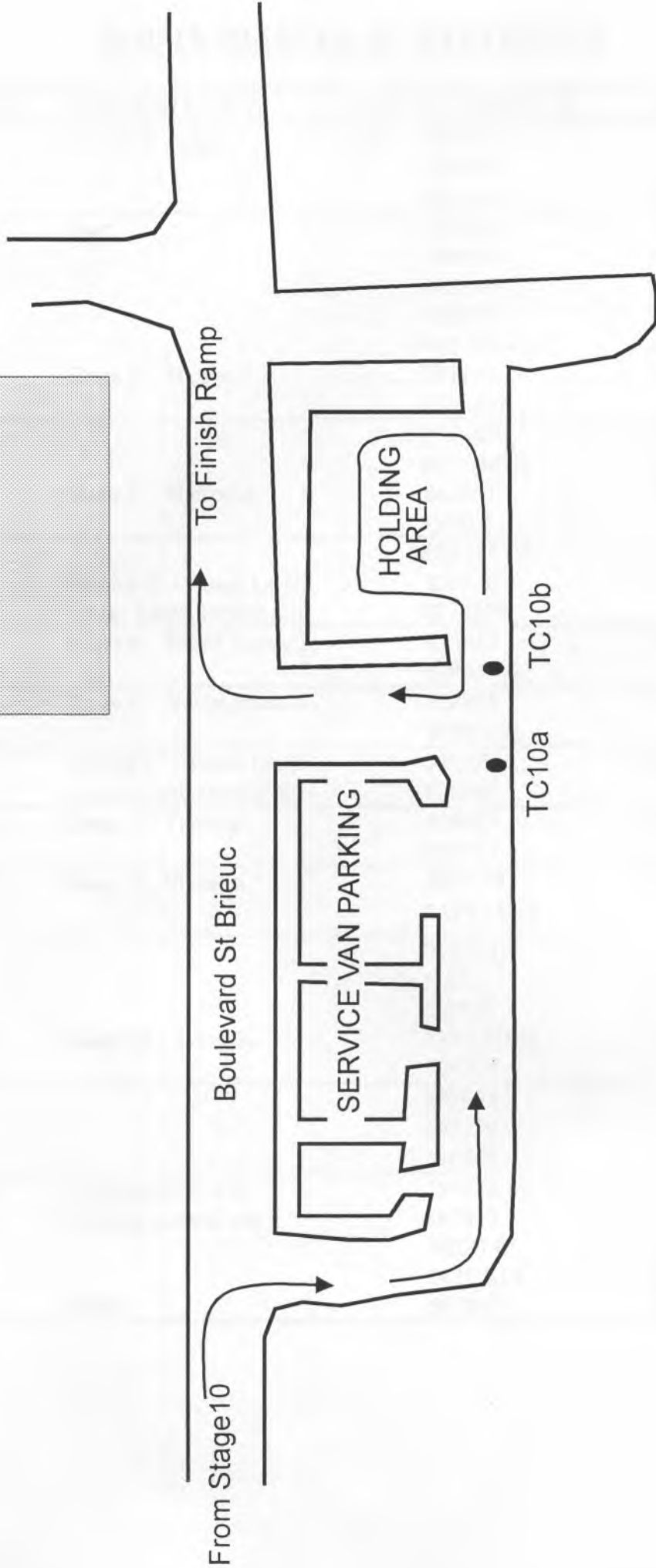
First Car Due: 12.55 hrs & 13.10 hrs.

Time allowed - variable
(Between 10 & 30 minutes)

Servicing in designated area of Sweet Lamb rally complex.

FACILITIES AVAILABLE

Hot and cold food and refreshments will be available as well as toilets (male & female), washing facilities at Service Area B/C.

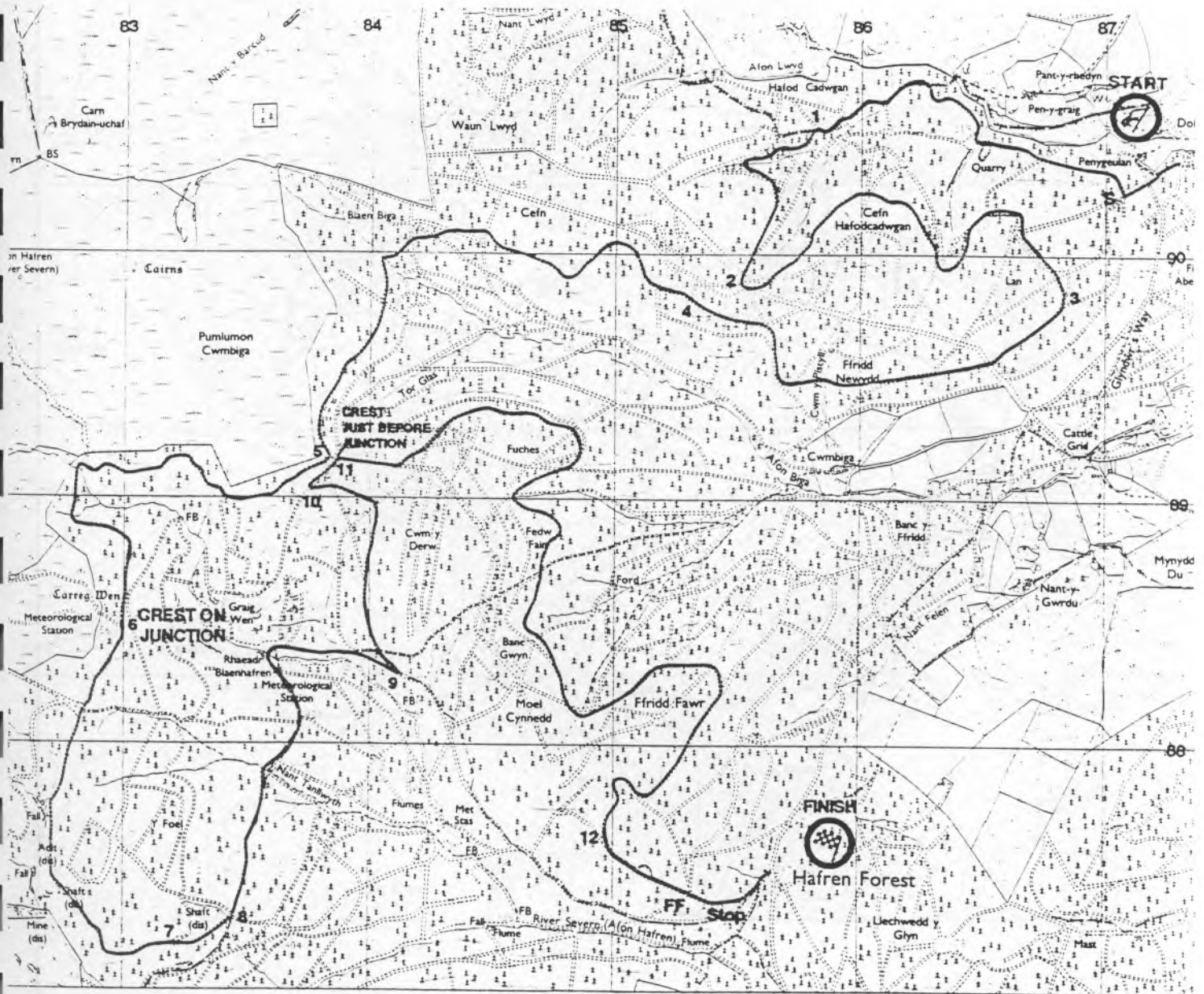


Holding Area prior to the Finish Ramp

ROUTE DEFINED BY REFERENCE

ROUTE	INFORMATION	MAP REFERENCE	APP	DEP
	Assembly point	135/ 587812		NW
via		583814	NE	N
via		581½818	SE	NE
MC1	Start	583821	S	N
via		585820	NW	SE
via		620840	S	NE
via		751008	W	SE
via		882½938½	W	S
ATC4	Stage 4 – Hafren 1	871903	NE	
FTC4		853½874		E
via		856½873	N	S
via		861½867½	E	S
ATC5	Stage 5 – Hafren 2	862867	W	
FTC5		853866		NE
via		832½867½	NE	SW
TC5	Service B - Sweet Lamb	826½851	NE	
MC3	Sweet Lamb service out	827850½		NE
ATC6	Stage 6 – Sweet Lamb 1	828855	NW	
FTC6		828850½		N
ATC7	Stage 7 – Sweet Lamb 2	828855	NW	
FTC7		828850½		N
TC7a	Service C - Sweet Lamb	826½851	NE	
TC7b	Sweet Lamb service out	826849		S
ATC8	Stage 8 - Tarenig	839823	NE	
FTC8		809785		W
ATC9	Stage 9 - Myherin	800½777	NE	
FTC9		765½757½		S
via		778753½	W	S
via		773751	SE	S
PC9		739724	N	SW
ATC10	Stage 10 - Llanafan	717½719½	NE	
FTC10		704705		SW
PC10		693695	NE	N
via		645750	SE	NW
via		596805	SW	NW
TC10a	Holding control in	587812	SE	
TC10b	Holding control out	587812		NW
via		583814	NE	N
via		581½818	SE	NE
MC4	Finish	583821	S	

Stage No. 4
HAFREN 1
12.50 miles



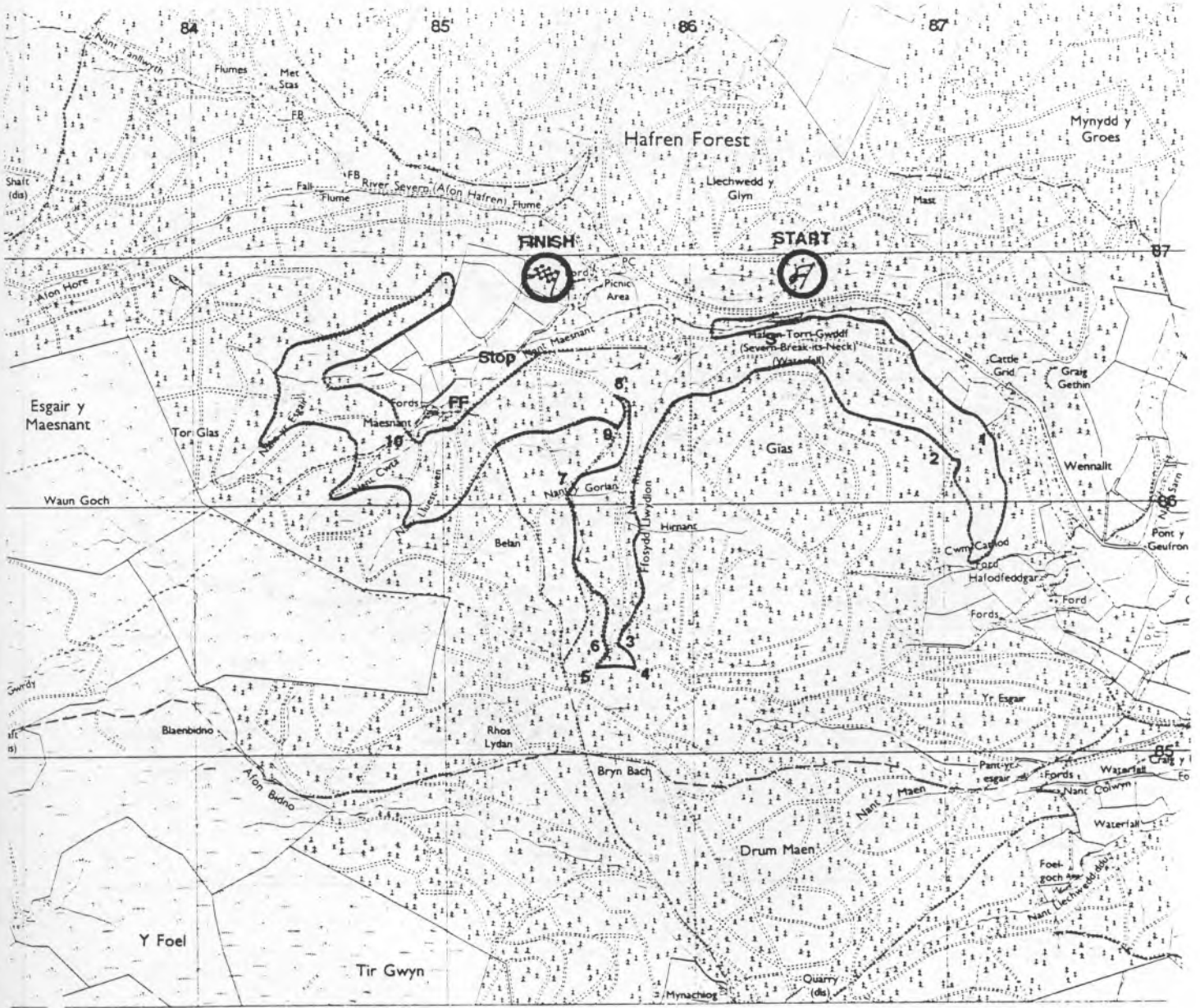
Reproduced from the 1989 Ordnance Survey 1:25,000 Pathfinder Maps No. 907 and 928
with the permission of The Controller of Her Majesty's Stationery Office
© Crown Copyright (43371U)
Maps prepared by NORTH EAST RALLY MAPS

Bulldog Midland Rally 1997

Stage No. 5

HAFREN 2

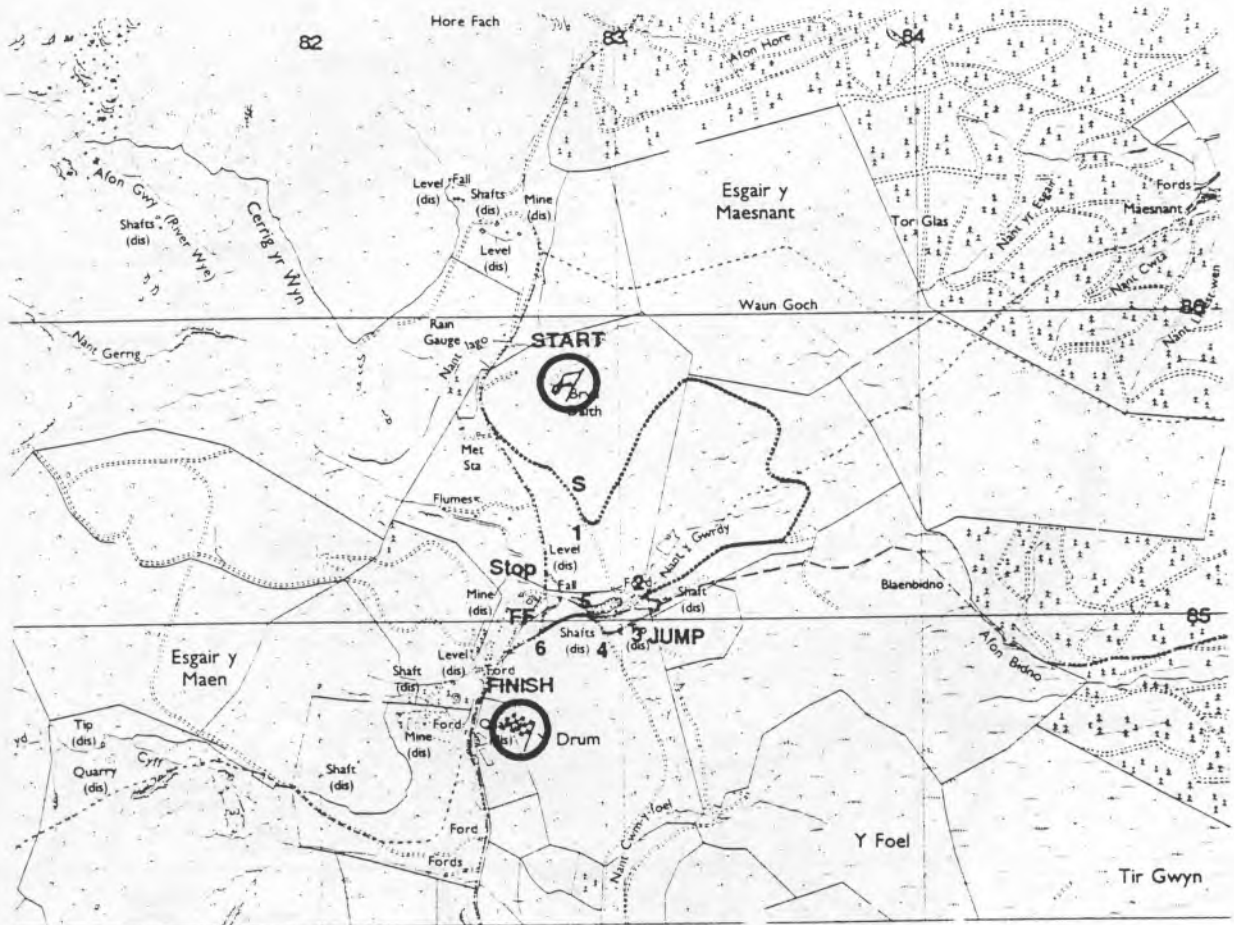
6.85 miles



Reproduced from the 1989 Ordnance Survey 1:25,000 Pathfinder Map No. 928
with the permission of The Controller of Her Majesty's Stationery Office
© Crown Copyright (43371U)
Maps prepared by NORTH EAST RALLY MAPS

Bulldog Midland Rally 1997

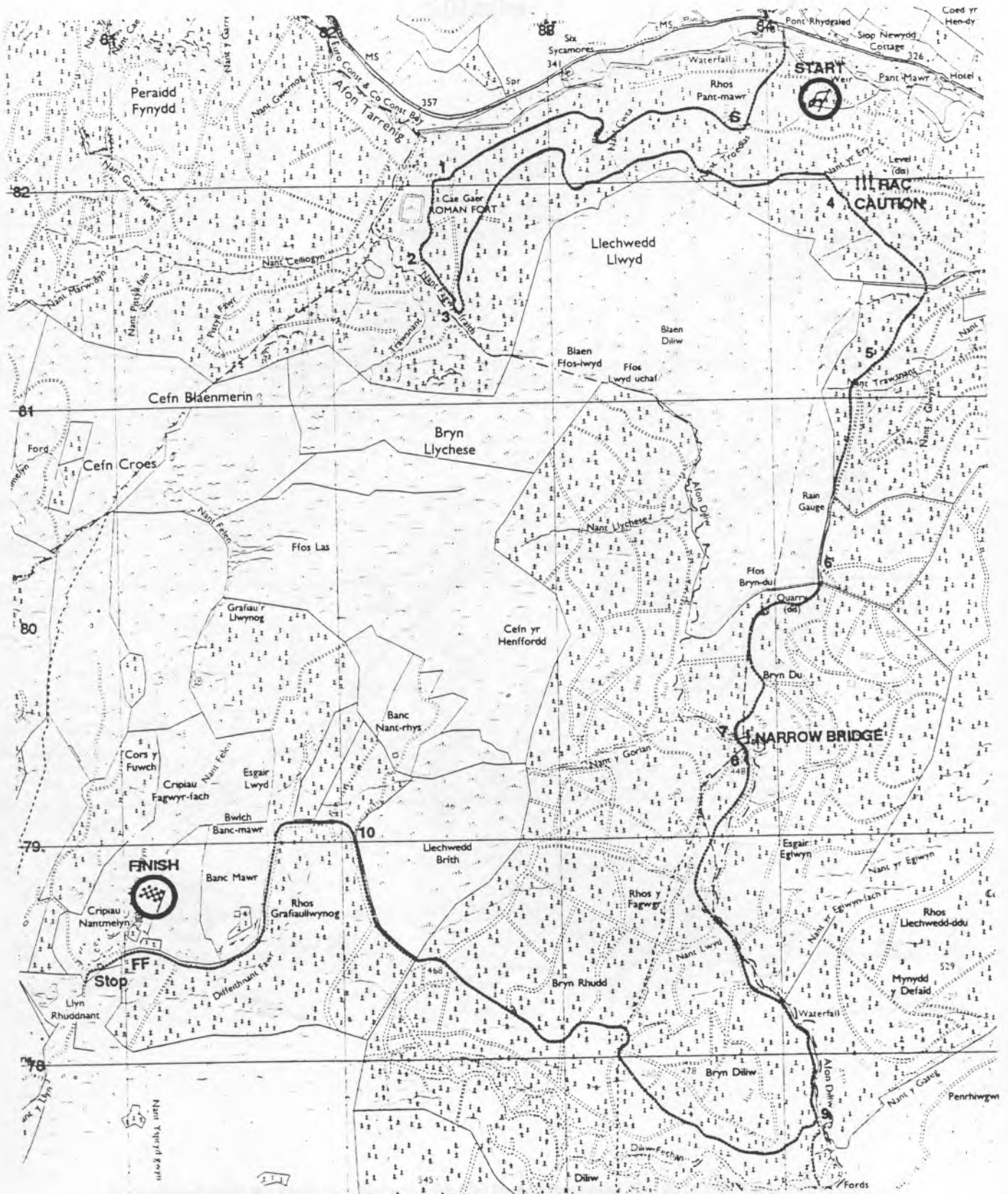
Stages Nos. 6 and 7
SWEET LAMB
1.64 miles



Reproduced from the 1989 Ordnance Survey 1:25,000 Pathfinder Map No. 928
with the permission of The Controller of Her Majesty's Stationery Office
© Crown Copyright (43371U)
Maps prepared by NORTH EAST RALLY MAPS

Bulldog Midland Rally 1997

Stage No. 8
TARENIG
9.04 miles



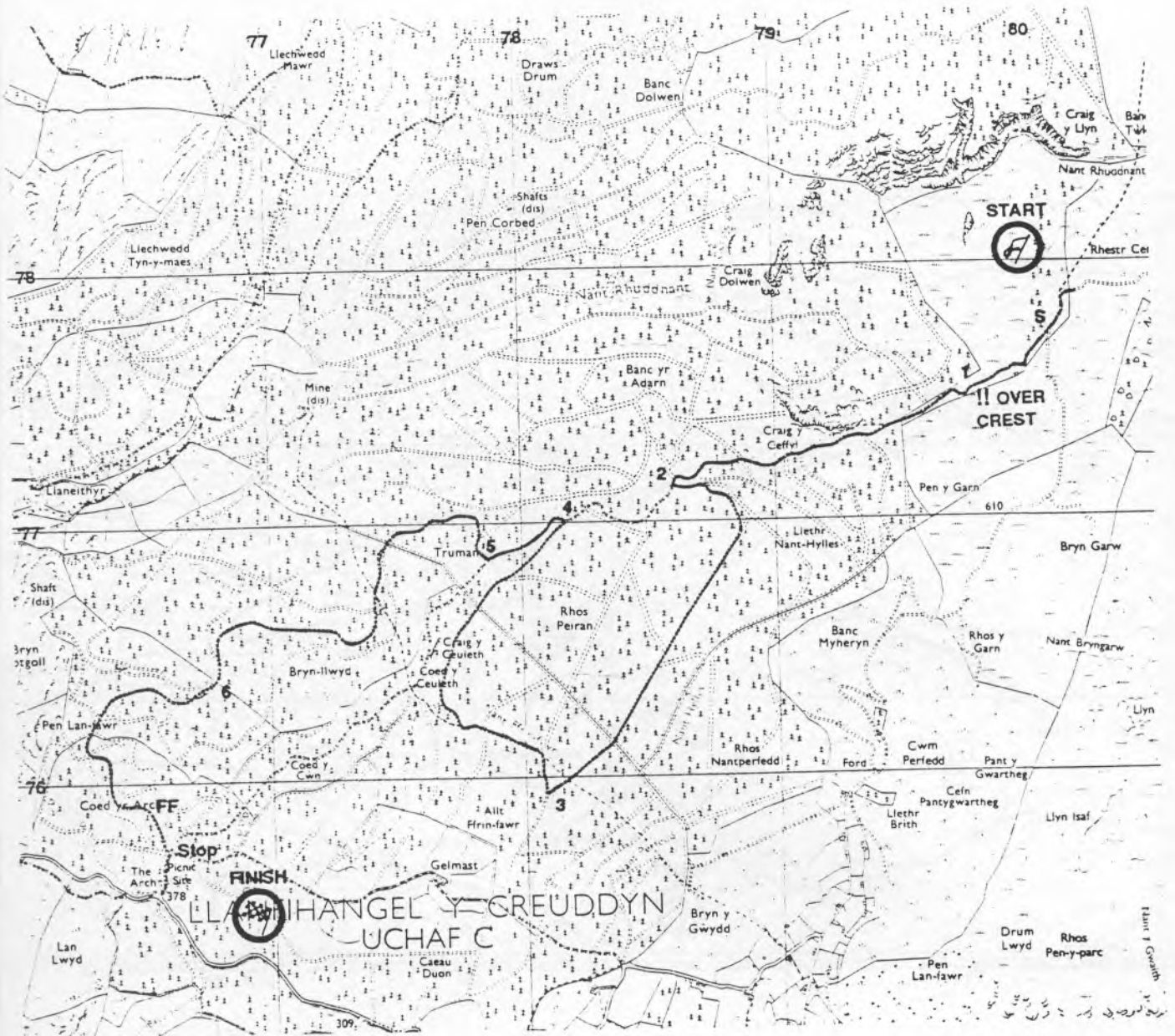
Reproduced from the 1989 Ordnance Survey 1:25,000 Pathfinder Maps No. 928 and 948
with the permission of The Controller of Her Majesty's Stationery Office

© Crown Copyright (43371U)

Maps prepared by NORTH EAST RALLY MAPS

Bulldog Midland Rally 1997

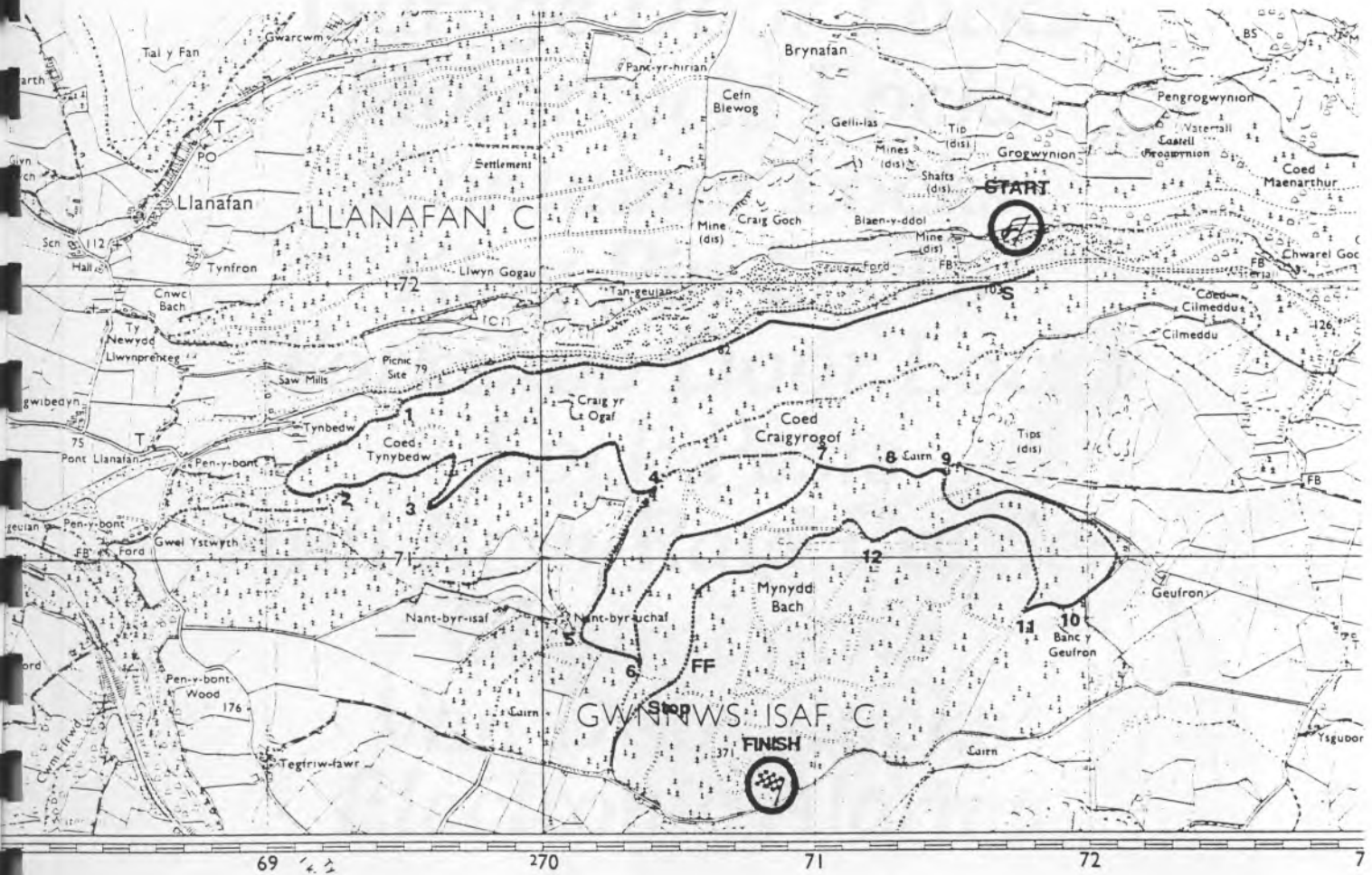
Stage No. 9
MYHERIN
5.01 miles



Reproduced from the Ordnance Survey 1:25,000 Pathfinder Maps No. 947 (1987) and 948 (1989)
with the permission of The Controller of Her Majesty's Stationery Office
© Crown Copyright (43371U)
Maps prepared by NORTH EAST RALLY MAPS

Bulldog Midland Rally 1997

Stage No. 10
LLANAFAN
6.33 miles



Reproduced from the 1987 Ordnance Survey 1:25,000 Pathfinder Maps No. 947
with the permission of The Controller of Her Majesty's Stationery Office
© Crown Copyright (43371U)
Maps prepared by NORTH EAST RALLY MAPS

Bulldog Midland Rally 1997