

The Bulldog



MIDLAND RALLY
Saturday 25 th October 1997



ROAD BOOK

CONTENTS

Notes for Competitors	ii
Notes for Service Crews	iv
Servicing & Service Areas	v
Service Vehicle Route	vi
Stage arrowing system	vii
Rally control signs	viii
Route defined by reference and mileages	ix
Introduction to Tulip Road Book & key to symbols used	1
Tulip Road Book including maps of service areas and finish	3
Query Form	83
Competitors Record Sheet	84

Organised by Wolverhampton and South Staffordshire Car Club.

NOTES FOR COMPETITORS

DRIVING

The organisers of the Bulldog Rally 1997 request all competitors to drive carefully on the road sections in order to minimise inconvenience to other road users and residents on route. Please observe all speed limits and drive slowly on narrow public roads - we will require them again next year and cannot afford adverse publicity.

Remember the Police may be operating radar speed checks on the route, Service crews should be reminded that adverse reports would result in exclusion for their competing crew.

ROADBOOK

The road book describes the route for the whole rally, including Special Stages, by 'Tulip' diagrams intended to ensure that competitors easily follow the correct course.

The 'Tulip' mileages shown have been compiled using a Brantz tripmeter and may not be in total agreement with competitors own equipment.

Not all junctions have been included on road sections, where there is no instruction to continue on the road on which you are travelling. Names on signposts were those displayed at the time of the route survey and no responsibility is accepted for subsequent changes.

At the start of every road section the target time for that section is shown. A box is provided for calculating your due time at the following control.

A *Measured Mile* has been set out on the **FIRST ROAD SECTION** in the Road Book on the A487 North of Aberystwyth.

SPECIAL STAGES

On special stages the 'Tulip' diagrams and stage maps of each stage are intended to ensure that competitors follow the correct route only and they should not be used as an indication of the severity of bends, etc.

Firebreaks, which are misleading, have been included in the Road Book and will be arrowed as junctions.

START TIMES

The first competitor will start at approximately 08.40 hrs. Actual individual start times will be displayed on the Official Notice Board from 23.00 hrs on Friday.

NOTES FOR COMPETITORS (concluded)

TIMING

Target timing is being used throughout the rally with a maximum permitted accumulated lateness of 15 minutes between successive Main Controls. Competitors must leave each Main Control 'Out' on their scheduled time to avoid penalty.

Competitors will be regrouped during the Service Areas, competitors due times at MC2 and MC3 will be given to the competitor on arrival at TC3 and TC5 respectively.

STAGE SAFETY

An ambulance, doctor and recovery vehicle will be available on all Stages.

Radio communication equipment is sited at all Stage Starts and Finishes, as well as points along the route through the forest. Should you be forced to stop for any reason on a Special Stage, you must display your 'OK' board to the following competitors or if, and ONLY if, you require immediate medical assistance, you should display your 'SOS' board. Try to make your competition number visible to following cars. Put out your RED TRIANGLE to warn competitors and protect your own car.

When you come across a competitor stopped on a Stage, confirm that human life is not in danger and that a 'SOS' is not being shown. Note the location of the car in relation to the numbered junctions and its competition number and report the facts to the Stage Finish crew.

Remember that it may be you who next require assistance.

RECOVERY

The organisers will attempt to link 'lost' crews with their service personnel with the help of the safety radio network if practicable when the relevant stage has closed.

A recovery vehicle will pass through each special stage to extricate competitors from immediate difficulties after the Course Closing Car has shut the Stage. Depending upon the available time, stages in forests being used twice may not be cleared until after the second run.

RETIREMENTS

Please telephone the Rally Help Desk at Rally Headquarters at the Marine Hotel, Aberystwyth (01970 623122) where messages can be posted on the Competitors' Notice Board.

Please hand in your Time Cards to an official and submit your Damage Declaration to the organisers, via the nearest convenient Time Control, or at Rally HQ.

RESULTS

Any queries regarding times, etc., should be made in writing on the form provided at the back of the Road Book and handed in to an official of the Help Desk at Rally HQ.

NOTES FOR SERVICE CREWS

Read these instructions carefully, and exercise care and courtesy when driving through towns and villages on route.

Each registered Service Vehicle is issued with a Rally Service Plate which must be affixed to the vehicle's windscreen. This plate will bear the letter 'S' and a number corresponding to that of the competitor receiving the Service Pack where practical.

Each Management vehicle will have similar plate but bearing the prefix 'M', to be fixed to the vehicle and be on display at all times.

Service Crews and Management Crews **MUST** follow the instructions given regarding Service Areas and the route between them. Any Competitor whose Service or Management Vehicle is *observed* in an OUT OF BOUNDS area will be penalised 10 minutes for the first offence and by EXCLUSION from the results for the second offence; any Competitor *receiving assistance* from a Service or Management Vehicle in an OUT OF BOUNDS area will be EXCLUDED on the **first offence** (see Art.17.8).

All the above vehicles will be allowed into all main Service Areas.

Time Controls are situated at the exit of each main service area and service crews must follow the instructions of marshals at these controls.

Regrouping will operate in service areas A and B, to close up any gaps and keep the rally together as much as possible.

Judges of Fact will be patrolling the road sections and service crews are reminded that their associated competing car may be penalised for any infringement of the servicing regulations - including excessive noise, bad driving manners, etc. (see Art. 17.6).

In the event of their competitor retiring within a special stage, service crews may wait at the start of the stage until it closes and they will then be allowed to enter to retrieve the car under the instruction of the stage commander.

As usual the various Police Authorities will be observing the Rally and speed checks may be expected during the event.

Bulldog Rally 1997SERVICING & SERVICE AREAS

Competitors are reminded that they are responsible for the conduct of their service crews. Servicing by Service Vehicles with a 'Service Plate' is ONLY permitted in the **two official service areas**, which are located as below.

N.B. ONLY vehicles registered with the organisers and visibly displaying their Service Plate will be allowed to enter the service areas.

NO RALLY PLATE - NO ENTRY

Emergency Servicing by Management Vehicles with a 'Management Plate' is permitted in the **two official service areas** as well as **additional areas after most stages**.

THE THICK BLACK line along the right side of the tulips in the Road Book indicates **NO EMERGENCY SERVICE**. No thick black line in the road book indicates that emergency service is permitted.

SERVICE AREA ADOLGELLAUMR 124/738 182

First Car Due: 10.35 hrs

Time allowed - variable
(Between 15 & 30 minutes)

Servicing in Farmers Mart complex. Use Service Vehicle Route over page.

SERVICE AREA B/CSWEET LAMBMR 135/826849

First Car Due: 14.10 hrs & 15.00 hrs.

Time allowed - variable
(Between 15 & 30 minutes)

Servicing in designated area of Sweet Lamb rally complex.

FACILITIES AVAILABLE

Hot and cold food and refreshments will be available as well as toilets (male & female), washing facilities at both Service Areas A and B/C.

Bulldog Rally 1997SERVICE VEHICLE ROUTE

Service vehicles are required to follow the designated route between the service areas, as follows:

START TO SERVICE A -DOLGELLAU (34 Miles) MAP 124/135

First car due at about 10.35 hrs.

Take A487 from Aberystwyth to grid square 124/76 16; turn left onto A470 to Dolgellau. Turn right onto A494 at 124/735 180, turn left into Farmers Mart complex at 124/738 182.

SERVICE A- DOLGELLAU TO SERVICE B/C - SWEET LAMB

(46 Miles) MAP 124/135/136

First car due about 14.10 hrs. & 15.00 hrs.

Exit Farmers Mart at 124/738 182, turn right on to A494, and turn left onto A470 at 124/735 180. Turn right onto A487 at 124/767 167 to Machynlleth. Continue on A487 towards Aberystwyth. Pass Bow Street and at 135/621843 turn left onto A4159 then left onto the A44 towards Ponterwyd and Llangurig. At grid square 83 82, Bonthydgaled, turn left into farm road and follow arrows for 1.5 miles to service area.

SERVICE C-SWEET LAMB TO FINISH

(25 Miles)

MAP 135

Follow arrows to exit of service area turn right on to A44 towards Aberystwyth (CARE!). Turn south towards Aberayron at Llanbadarn Fawr and across the two level crossings turn right at the first island towards Aberystwyth town centre and the holding area. Park as directed.

ALL OTHER ROADS ARE OUT OF BOUNDS TO SERVICE VEHICLES DURING THE PERIOD OF THE RALLY.

The penalty for servicing other than at the official sites or for service vehicles being observed other than on the official route detailed above is EXCLUSION. Judges of Fact have been appointed to look for offenders both on and off route.

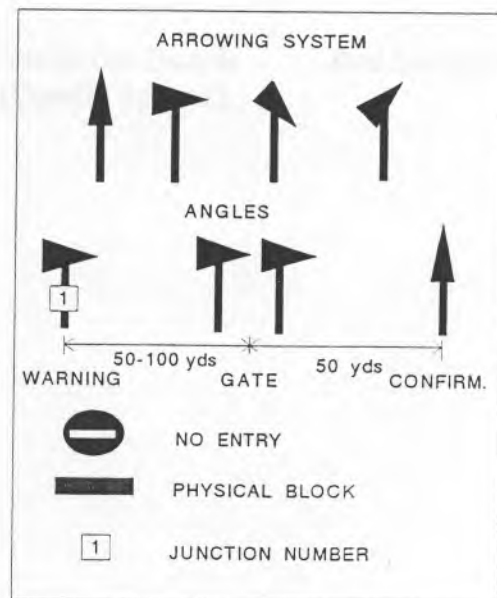
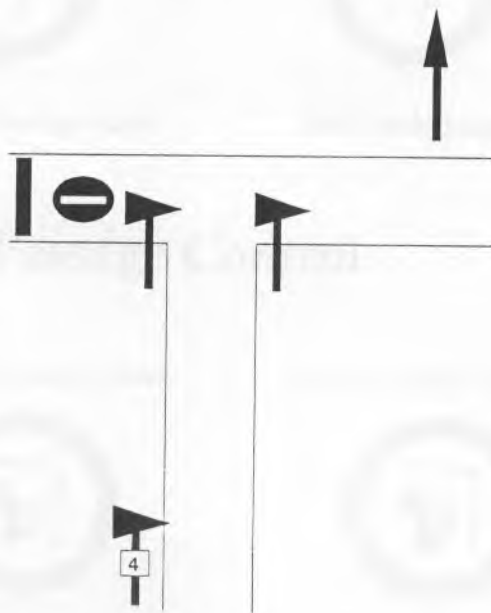
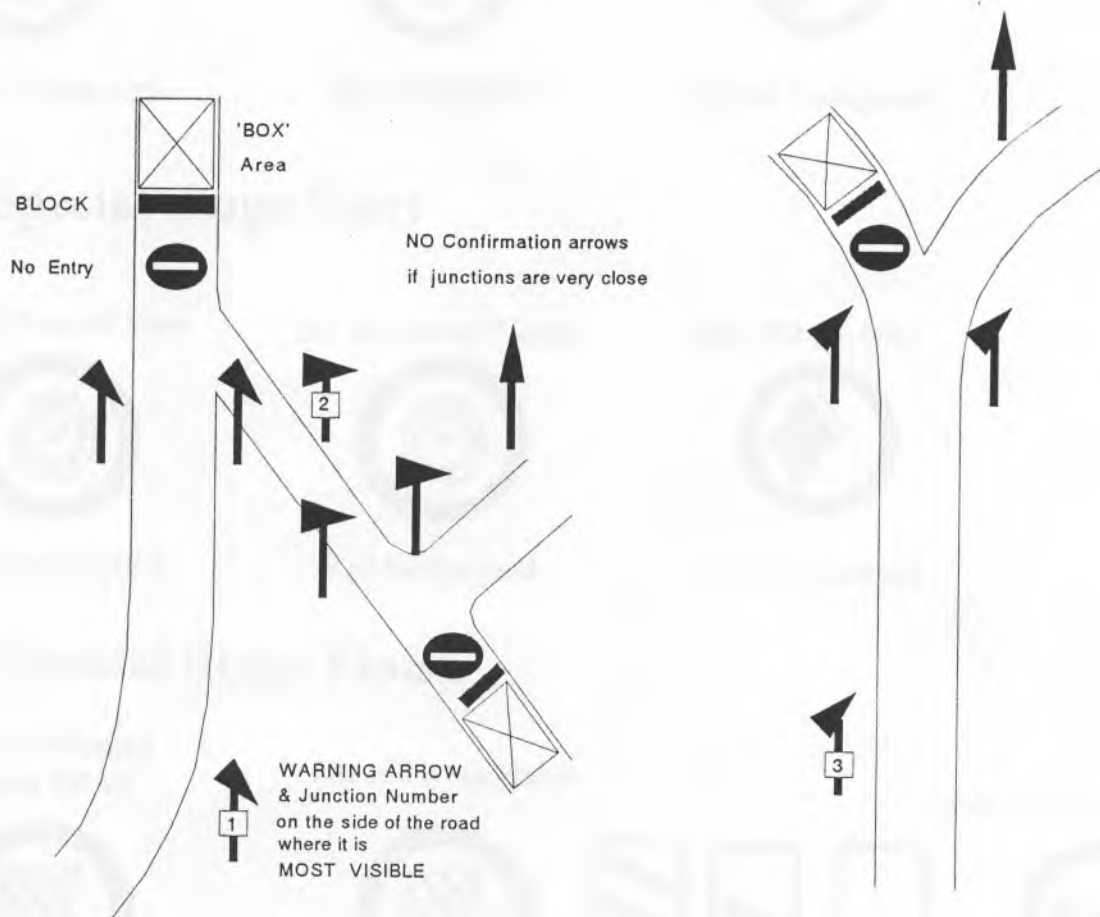
SUMMARY OF COMPETITOR'S RALLY MILEAGES

<u>Rally Section</u>	<u>Road Miles</u>	<u>Stage Miles</u>	<u>No. Of Stages</u>
Start to Service A	38	26	2
Service A to Service B	54	32	3
Service B to Service C	2	4	2
Service C to Finish	20	20	3

STAGE ARROWING SYSTEM

Positioning of Arrows at JUNCTIONS in conjunction with 'No Entry' Boards.

It should be noted that the gate formed by two arrows is always set immediately before the junction on the approach road and to avoid ambiguity, where necessary, the angle of directional change will be exaggerated. Incorrect roads will have 'No Entry' boards and will be blocked but not necessarily at the junction. The junction number (indicated in the road book) will be fixed to the warning arrow.



RALLY CONTROL SIGNS

Main or Time Control

Start of Control Zone



Yellow background

Site of Control



Red background

End of Control Zone



Yellow background

Special Stage Start

Start of Control Zone



Yellow background

Site of Arrival Control



Red background

Site of Stage Start



Red background

Special Stage Finish

Advanced Warning
of Flying Finish



Yellow background

Site of Flying Finish



Red background



Countdown Boards
(Equally Spaced)

Site of Finish Control



Red background

Passage Control

Start of Control Zone



Yellow background

Site of Passage Control



Red background

ROUTE DEFINED BY REFERENCE

ROUTE	INFORMATION	MAP REFERENCE	APP	DEP
	Assembly point	135/ 587812		NW
via		583814	NE	N
via		581½818	SE	NE
MC1	Start	583821	S	N
via		585820	NW	SE
via		620840	S	NE
via		124/ 755060	SE	NE
ATC1	Stage 1 - Dyfi Main	770067	SW	
FTC1		813104		N
ATC2	Stage 2 - Gartheiniog	805111	NE	
FTC2		827109		E
PC2		846101½	W	N
via		857½130	S	N
TC2	Service A - Dolgellau	735181½	SW	
MC2	Dolgellau service out	735181½		SW
via		862125½	NW	NE
via		125/ 977½131½	NE	NW
ATC3	Stage 3 - Dyfnant	956167½	S	
FTC3		019150½		E
PC3		034½097	W	SW
via		956050	NE	SW
via		136/ 899027½	SE	S
ATC4	Stage 4 - Hafren 1	871903	NE	
FTC4		853½874		E
via		856½873	N	S
via		861½867½	E	S
ATC5	Stage 5 - Hafren 2	862867	W	
FTC5		853866		NE
via		832½867½	NE	SW
TC5	Service B - Sweet Lamb	135/ 826½851	NE	
MC3	Sweet Lamb service out	827850½		NE
ATC6	Stage 6 - Sweet Lamb 1	828855	NW	
FTC6		828850½		N
ATC7	Stage 7 - Sweet Lamb 2	828855	NW	
FTC7		828850½		N
TCa	Service C - Sweet Lamb	135/ 826½851	NE	
TCb	Sweet Lamb service out	826849		S
ATC8	Stage 8 - Tarenig	839823	NE	
FTC8		809785		W
ATC9	Stage 9 - Myherin	800½777	NE	
FTC9		765½757½		S
via		778753½	W	S
via		773751	SE	S
PC9		739724	N	SW
ATC10	Stage 10 - Llanafan	717½719½	NE	
FTC10		704705		SW

ROUTE DEFINED BY REFERENCE

ROUTE	INFORMATION	MAP REFERENCE	APP	DEP
PC10		693695	NE	N
via		645750	SE	NW
via		596805	SW	NW
TC10a	Holding control in	587812	SE	
TC10b	Holding control out	587812		NW
via		583814	NE	N
via		581½818	SE	NE
MC4	Finish	583821	S	

'TULIP' ROAD BOOK

INTRODUCTION

The Road book describes the route for the whole rally, including Special Stages, by 'tulip' diagrams.

Junctions on road sections where the route is obvious have not been included on the 'tulip'. Competitors should simply continue on the road on which they are travelling.

The names quoted as appearing on a signpost were those present at the time of survey and cannot be guaranteed.

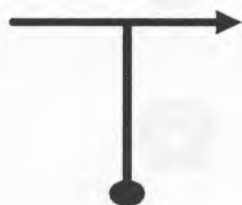
All speed limits, 'Give Way' and 'Stop' junctions have been shown. Please observe them, as the Police know you are coming.

Please drive carefully and quietly on Public roads, especially near to forests as they are narrow and there are local residents who will be using them.


There is a measured mile along the A487 as leaving Aberystwyth (between tulip references 4 and 5) for competitors wishing to check their trip against the one used when making the road book.

On Special Stages the advanced warning arrow on each hazard or junction will bear the same number as the corresponding 'tulip' in the road book.

KEY TO SYMBOLS USED IN THE ROAD BOOK



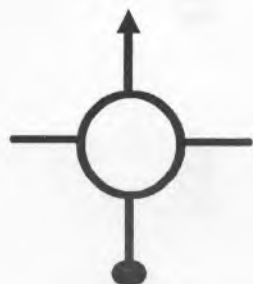
'Tulip'. Approach from dot. Depart towards arrowhead



Signpost - Enclosing directions to follow



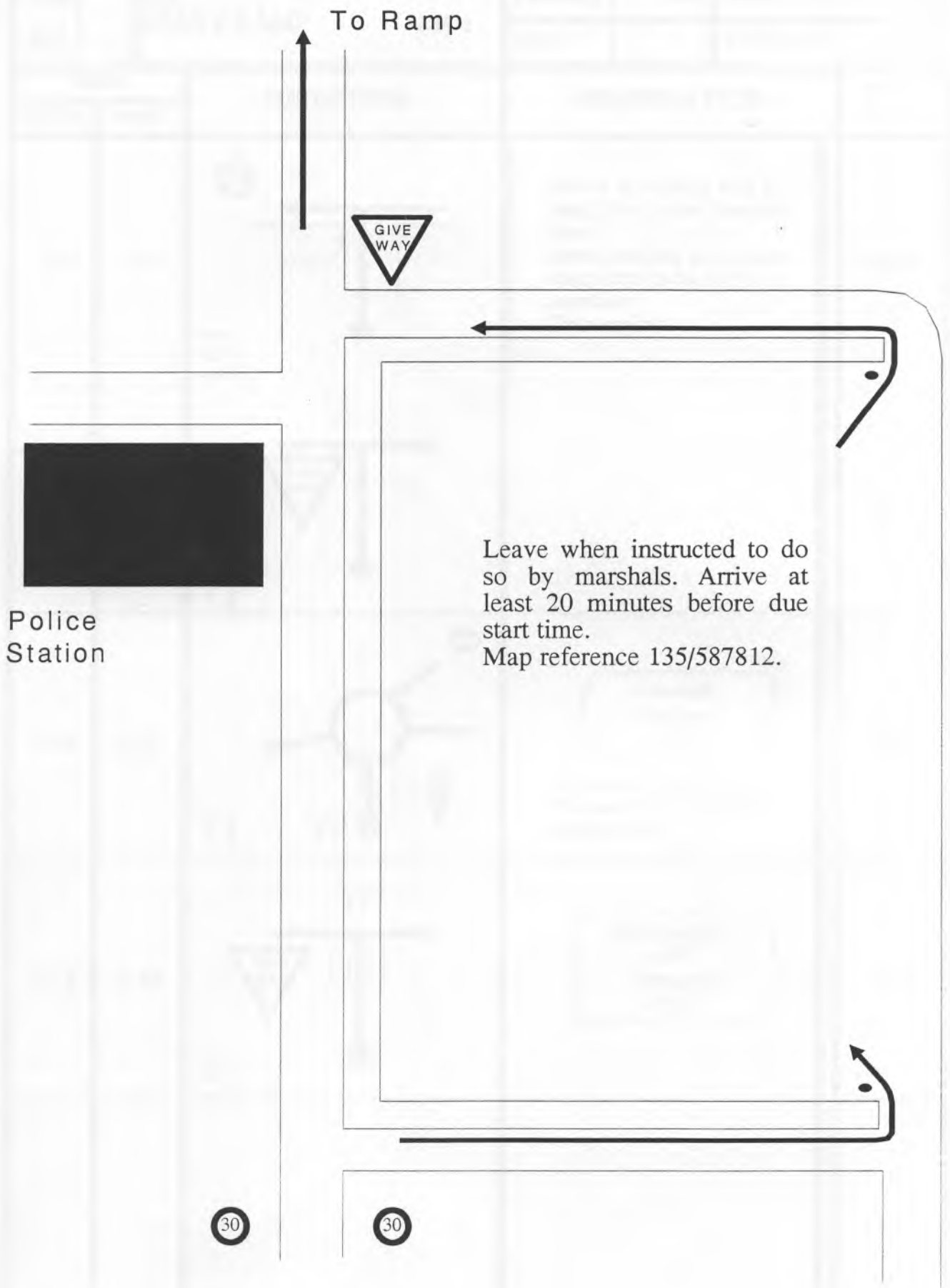
Signpost - Enclosing directions not to follow



Traffic Island

KEY TO SYMBOLS USED IN THE ROAD BOOK (Continued)

	Radio point		Service
	Doctor		Time Control
	Traffic lights		Passage Control
	River bridge		Stage start Control
	Village or Town		Flying finish
	House or Building		Stage finish Control
	Telephone Kiosk		Care
	Speed limit in miles per hour		Great care
	Give Way to main road		Extreme care
	Stop at junction		Brow or crest
	No Entry		
	Petrol available		


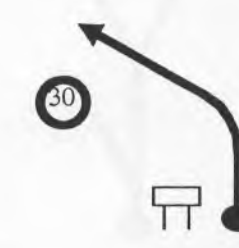

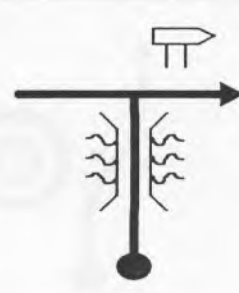
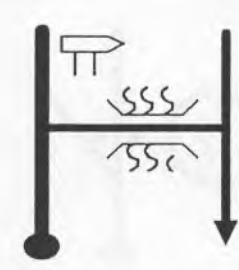






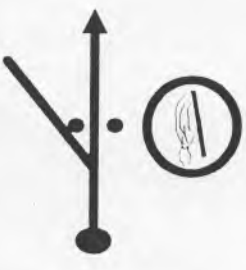
RS		ASSEMBLY AREA		TIME	PAGE	4
VIA		TO		TARGET	- MINS.	DISTANCE
PC		START RAMP		DUE		AVERAGE
		MC1				- MPH.
MILES		DIRECTION		INFORMATION		MILES TO TC
INTERVAL	TOTAL					
0	0			<p>Arrive at holding area at least 20m before due start time. Leave holding area when instructed to do so by marshals. Onto asphalt.</p>		0.93
0.02	0.02					0.91
0.24	0.26			<p>Aberteifi Cardigan A487</p> <p>Get in left hand lane. Pelican crossing before roundabout.</p>		0.67
0.13	0.39			<p>Machynlleth A487 Llangurig (A44)</p>		0.54

RS	-	ASSEMBLY AREA TO START RAMP		MC1	TIME	PAGE	5	
VIA	-				TARGET	- MINS.	DISTANCE	0.93 MILES
PC	-				DUE		AVERAGE	- MPH.
MILES		DIRECTION			INFORMATION			MILES TO TC
INTERVAL	TOTAL							
0.15	0.54							0.39
0.11	0.65							0.28
0.28	0.93				MC1			0

RS	0	ABERYSTWYTH TO DYFI MAIN	MC1 ATC1	MC1 TIME		PAGE	6
VIA				TARGET	47 MINS.	DISTANCE	23.26 MILES
PC	-			DUE		AVERAGE	29.69 MPH.
MILES		DIRECTION		INFORMATION			MILES TO TC
INTERVAL	TOTAL						
0	0			MC1			23.26
0.06	0.06			P Penwythnosau yn unig Weekends only			23.20
0.02	0.08						23.18
0.32	0.40			MACHYNLLETH A487 LLANGURIG (A44)			22.86
0.76	1.16			MACHYNLLETH A487 Start of measured mile.			22.10

RS	0	ABERYSTWYTH	MC1	MC1 TIME	PAGE	7	
VIA		TO	ATC1	TARGET	47 MINS.	DISTANCE	23.26 MILES
PC	-	DYFI MAIN		DUE		AVERAGE	29.69 MPH.
MILES		DIRECTION	INFORMATION	MILES TO TC			
INTERVAL	TOTAL			INTERVAL	TOTAL		
1.00	2.16		1 MILE		21.10		
1.32	3.48		BOW STREET		19.78		
3.57	7.05		TALYBONT		16.21		
1.60	8.65		TRE TALIESIN		14.61		
3.09	11.74		FFWRNAIS FURNACE		11.52		

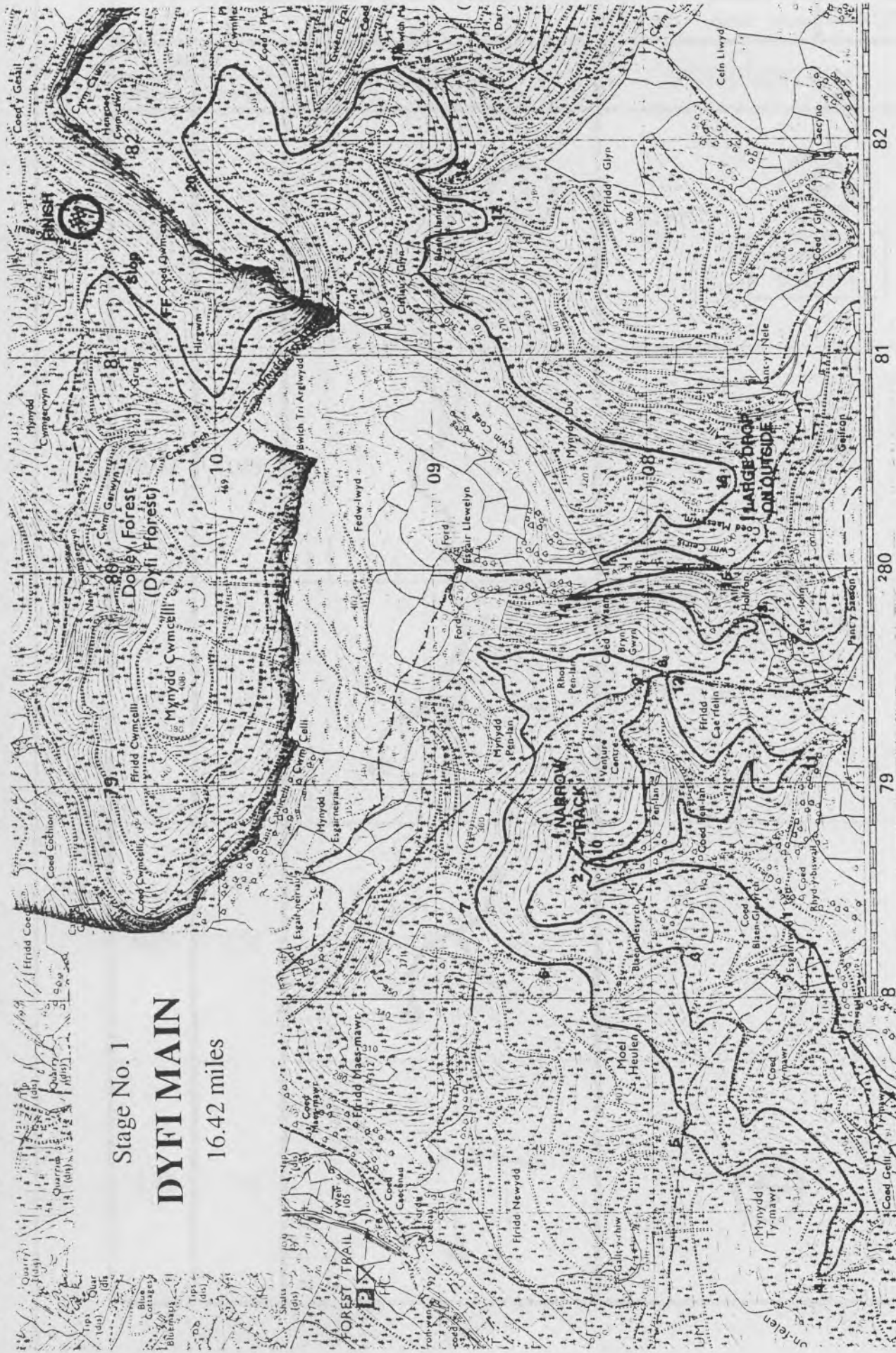
RS	0	ABERYSTWYTH TO DYFI MAIN	MC1 ATC1	MCI TIME	PAGE	8
VIA	-			TARGET	47 MINS.	DISTANCE 23.26 MILES
PC	-			DUE		AVERAGE 29.69 MPH.
MILES		DIRECTION	INFORMATION	MILES TO TC		
INTERVAL	TOTAL					
4.08	15.82	 10			7.44	
1.76	17.58	 11	MACHYNLLETH		5.68	
0.30	17.88	 12	DOLGELLAU A487		5.38	
0.74	18.62	 13	DOLGELLAU A487		4.64	
3.59	22.21	 14	ESGAIRGELLIOG CEINWS		1.05	

RS	0	ABERYSTWYTH TO DYFI MAIN		MC1	MC1 TIME	PAGE	9	
VIA				ATC1	TARGET	47 MINS.	DISTANCE	23.26 MILES
PC	-				DUE		AVERAGE	29.69 MPH.
MILES		DIRECTION			INFORMATION		MILES TO TC	
INTERVAL	TOTAL							
0.12	22.33	15					0.93	
0.14	22.47	16					0.79	
0.22	22.69	17					0.57	
0.57	23.26	18				ATC1 Onto gravel.	0	
0.05	23.31	19				SS1		

Stage No. 1

DYFI MAIN

16.42 miles

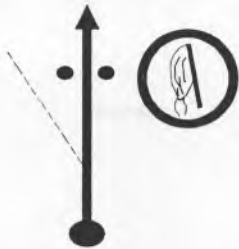









Reproduced from the 1993 Ordnance Survey 1:25,000 Outdoor Leisure Map No. 23
with the permission of The Controller of Her Majesty's Stationery Office

© Crown Copyright (43371U)









Maps prepared by NORTH EAST RALLY MAPS

Bulldog Midland Rally 1997




STAGE		DYFI MAIN		GRAVEL 16.42 MILES	PAGE	11
1		Longest stage of the rally, fairly tight at start but faster and more open towards the end.		ASPHALT 00.00 MILES	BOGEY	15m 15s
				TOTAL 16.42 MILES	TARGET	33m 00s
				MILES		DIRECTION
INTERVAL	TOTAL					
0	0	0		START SS1	 	16.42
0.93	0.93	1				15.49
0.76	1.69	2		Care - Narrow link		17.43
0.87	2.56	3				13.86
1.42	3.98	4				12.44

STAGE		DYFI MAIN		GRAVEL 16.42 MILES	PAGE	12
1		Longest stage of the rally, fairly tight at start but faster and more open towards the end.		ASPHALT 00.00 MILES	BOGEY	15m 15s
				TOTAL 16.42 MILES	TARGET	33m 00s
				MILES		DIRECTION
INTERVAL	TOTAL					
0.78	4.76	5			11.66	
0.74	5.50	6			10.92	
0.26	5.76	7			10.66	
1.41	7.17	8			9.25	
0.03	7.20	9			9.22	

STAGE		DYFI MAIN		GRAVEL 16.42 MILES	PAGE	13
1		Longest stage of the rally, fairly tight at start but faster and more open towards the end.		ASPHALT 00.00 MILES	BOGEY	15m 15s
				TOTAL 16.42 MILES	TARGET	33m 00s
MILES		DIRECTION		INFORMATION		MILES TO FF
INTERVAL	TOTAL					
0.69	7.89	10				8.53
1.04	8.93	11				7.49
0.66	9.59	12				6.83
0.39	9.98	13				6.44
0.61	10.59	14				5.83

STAGE		DYFI MAIN		GRAVEL 16.42 MILES	PAGE	14
1		Longest stage of the rally, fairly tight at start but faster and more open towards the end.		ASPHALT 00.00 MILES	BOGEY	15m 15s
				TOTAL 16.42 MILES	TARGET	33m 00s
MILES		DIRECTION		INFORMATION		MILES TO FF
INTERVAL	TOTAL					
0.48	11.07					5.35
		15				
0.86	11.93			Care - Large drop on outside of bend.		4.49
		16				
1.52	13.45					2.97
		17				
0.35	13.80					2.62
		18				
0.33	14.13					2.29
		19				

STAGE		DYFI MAIN		GRAVEL 16.42 MILES	PAGE	15
1		Longest stage of the rally, fairly tight at start but faster and more open towards the end.		ASPHALT 00.00 MILES	BOGEY	15m 15s
				TOTAL 16.42 MILES	TARGET	33m 00s
MILES		DIRECTION		INFORMATION		MILES TO FF
INTERVAL	TOTAL					
1.14	15.27					1.15
1.15	16.42					0
0.13	16.55			FTC1		

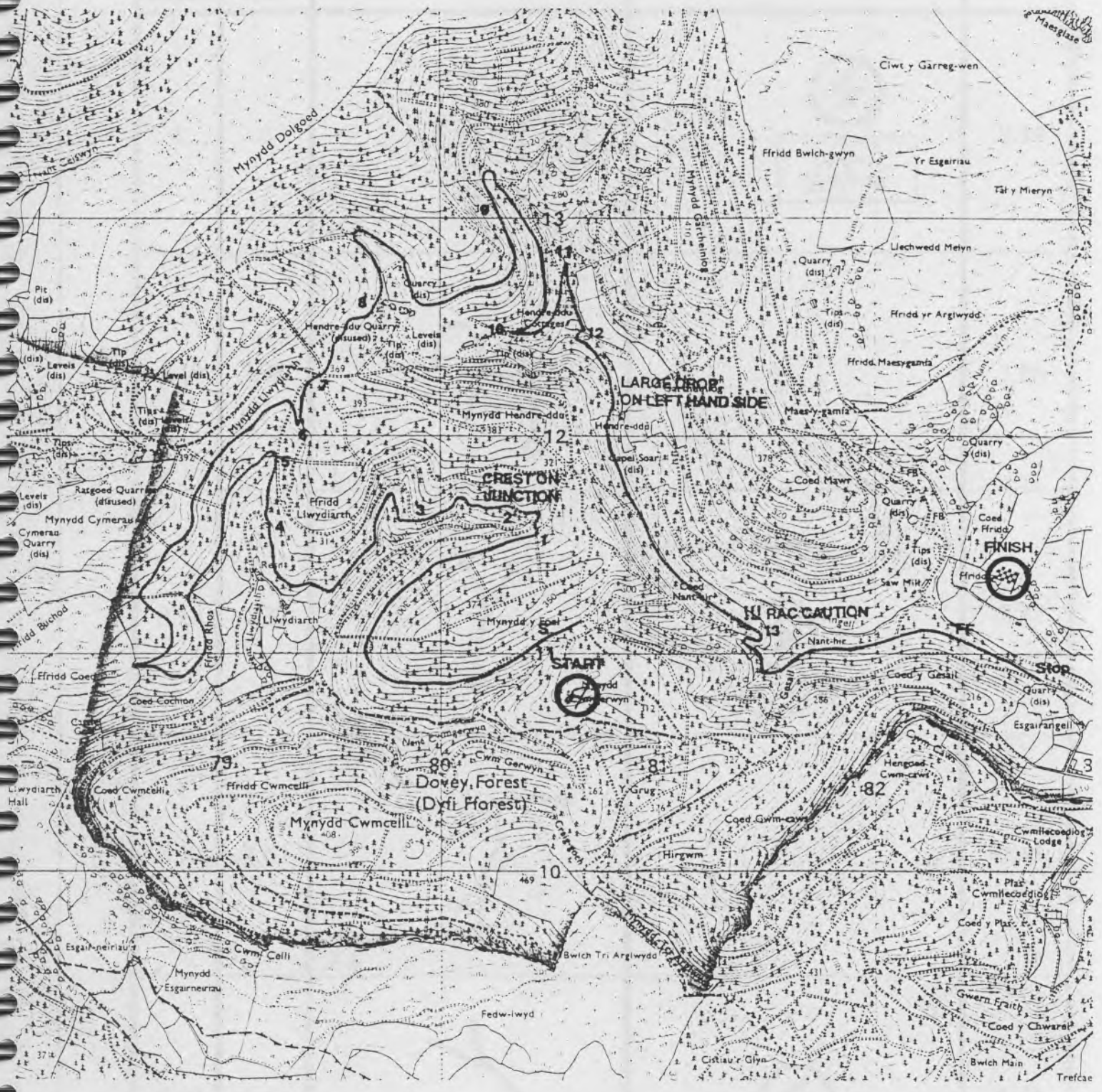
RS	1	DYFI MAIN		FTC1	FTC1 TIME	PAGE	16
VIA		TO		ATC2	TARGET	10 MINS.	DISTANCE
PC	-	GARTHEINIOG			DUE		AVERAGE
							0.79 MILES
							4.74 MPH.
MILES		DIRECTION		INFORMATION			MILES TO TC
INTERVAL	TOTAL						
0	0			FTC1			0.79
		0					
0.08	0.08			Onto asphalt.			0.71
		1					
0.20	0.28			Ignore 'No Entry' sign. Onto gravel. Emergency service allowed before ATC2.			0.51
		2					

RS	1	DYFI MAIN TO GARTHEINIOG		FTC1	FTC1 TIME	PAGE	17	
VIA				ATC2	TARGET	10 MINS.	DISTANCE	0.79 MILES
PC	-				DUE		AVERAGE	4.74 MPH.
MILES		DIRECTION			INFORMATION		MILES TO TC	
INTERVAL	TOTAL							
0.45	0.73				End of emergency service		0.06	
0.06	0.79				ATC2		0	
0.05	0.84				SS2			

Stage No. 2

GARTHEINIOG

9.14 miles











Reproduced from the 1993 Ordnance Survey 1:25,000 Outdoor Leisure Map No. 23







with the permission of The Controller of Her Majesty's Stationery Office






© Crown Copyright (43371U)




Maps prepared by NORTH EAST RALLY MAPS

Bulldog Midland Rally 1997




STAGE		GARTHEINIOG		GRAVEL 9.14 MILES	PAGE 19
2		A little narrow at first but generally a very fast stage.		ASPHALT 00.00 MILES	BOGEY 8m 26s
				TOTAL 9.14 MILES	TARGET 19m 00s
MILES		DIRECTION		INFORMATION	MILES TO FF
INTERVAL	TOTAL				
0	0	0		START SS2 	9.14
1.19	1.19	1			7.95
0.13	1.32	2		Crest on junction. 	7.82
0.30	1.62	3			7.52
0.79	2.41	4			6.73

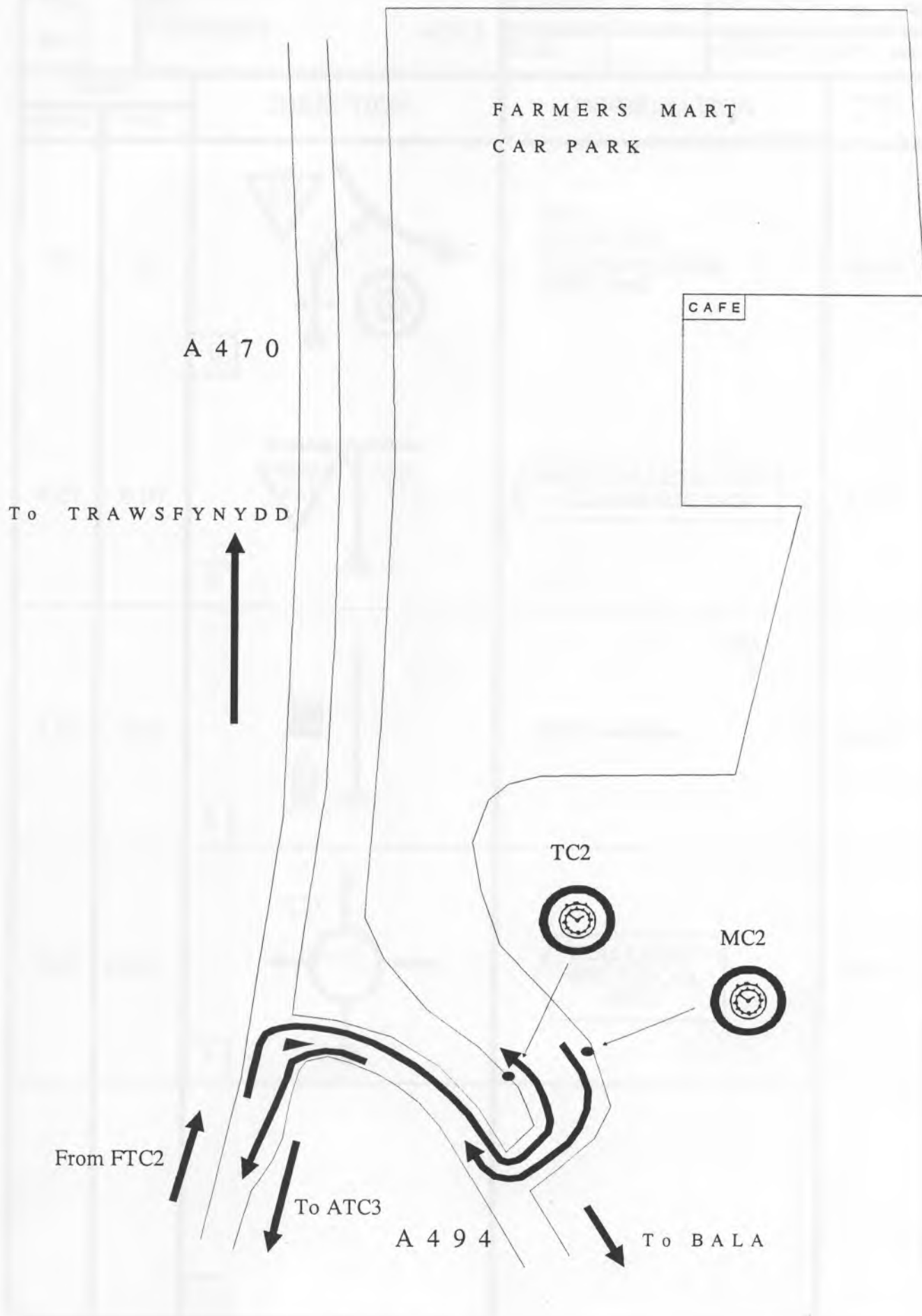
STAGE		GARTHEINIOG		GRAVEL 9.14 MILES	PAGE	20
2		A little narrow at first but generally a very fast stage.		ASPHALT 00.00 MILES	BOGEY	8m 26s
				TOTAL 9.14 MILES	TARGET	19m 00s
MILES		DIRECTION		INFORMATION		MILES TO FF
INTERVAL	TOTAL					
0.20	2.61	 5				6.53
2.02	4.63	 6				4.51
0.16	4.79	 7				4.35
0.31	5.10	 8				4.04
0.99	6.09	 9				3.05


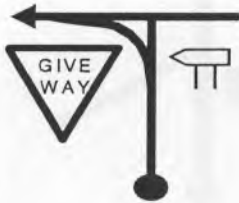

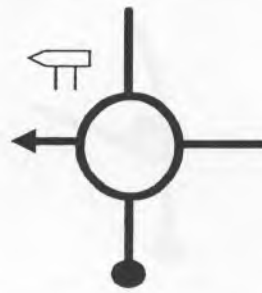
STAGE		GARTHEINI OG		GRAVEL 9.14 MILES	PAGE	21
2		A little narrow at first but generally a very fast stage.		ASPHALT 00.00 MILES	BOGEY	8m 26s
				TOTAL 9.14 MILES	TARGET	19m 00s
MILES		DIRECTION	INFORMATION	MILES TO FF		
INTERVAL	TOTAL			INTERVAL	TOTAL	
0.69	6.78	10				2.36
0.29	7.07	11				2.07
0.22	7.29	12				1.85
1.08	8.37	13	!!! 	EXTREME CARE RAC Caution		0.77






STAGE		GARTHEINIOG		GRAVEL 9.14 MILES	PAGE	22
2		A little narrow at first but generally a very fast stage.		ASPHALT 00.00 MILES	BOGEY	8m 26s
				TOTAL 9.14 MILES	TARGET	19m 00s
MILES		DIRECTION		INFORMATION		MILES TO FF
INTERVAL	TOTAL					
0.77	9.14					0
		14				
0.24	9.38			FTC2 		

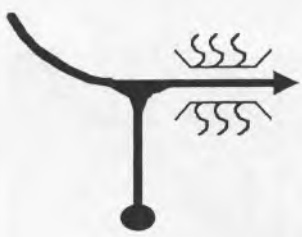
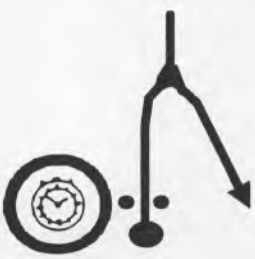

RS	2a	GARTHEINIOG TO DOLGELLAU		FTC2	FTC2 TIME	PAGE	23
VIA	2			TC2	TARGET	30 MINS.	DISTANCE
PC	2				DUE		AVERAGE
MILES		DIRECTION		INFORMATION			MILES TO TC
INTERVAL	TOTAL						
0	0	0		FTC2 Emergency service allowed before next tulip.			13.75
0.44	0.44	1		ABERANGELL			13.31
0.04	0.48	2					13.27
0.99	1.47	3		PC2 Hand in time cards.			12.28
1.50	2.97	4					10.78

RS	2a	GARTHEINIOG TO DOLGELLAU		FTC2	FTC2 TIME	PAGE	24
VIA	2			TC2	TARGET	30 MINS.	DISTANCE 13.75 MILES
PC	2				DUE		AVERAGE 27.50 MPH.
MILES		DIRECTION		INFORMATION			MILES TO TC
INTERVAL	TOTAL						
1.20	4.17						9.58
		5					
9.48	13.65			BALA A494			0.10
		6					
0.10	13.75			TC2 Service area IN.			0
		7					



RS	2b	DOLGELLAU TO DYFNANT		MC2	MC2 TIME	PAGE	26
VIA	-			ATC3	TARGET	50 MINS.	DISTANCE 24.82 MILES
PC	-				DUE		AVERAGE 29.78 MPH.
MILES		DIRECTION		INFORMATION			MILES TO TC
INTERVAL	TOTAL						
0	0	0		MC2 Service OUT Zero trip as joining public road.			24.82
0.07	0.07	1		MACHYNLLETH (A487) LLANGURIG A470			24.75
0.65	0.72	2		Petrol available.			24.10
9.88	10.60	3		TRALLWNG WELSHPOOL A458			14.22

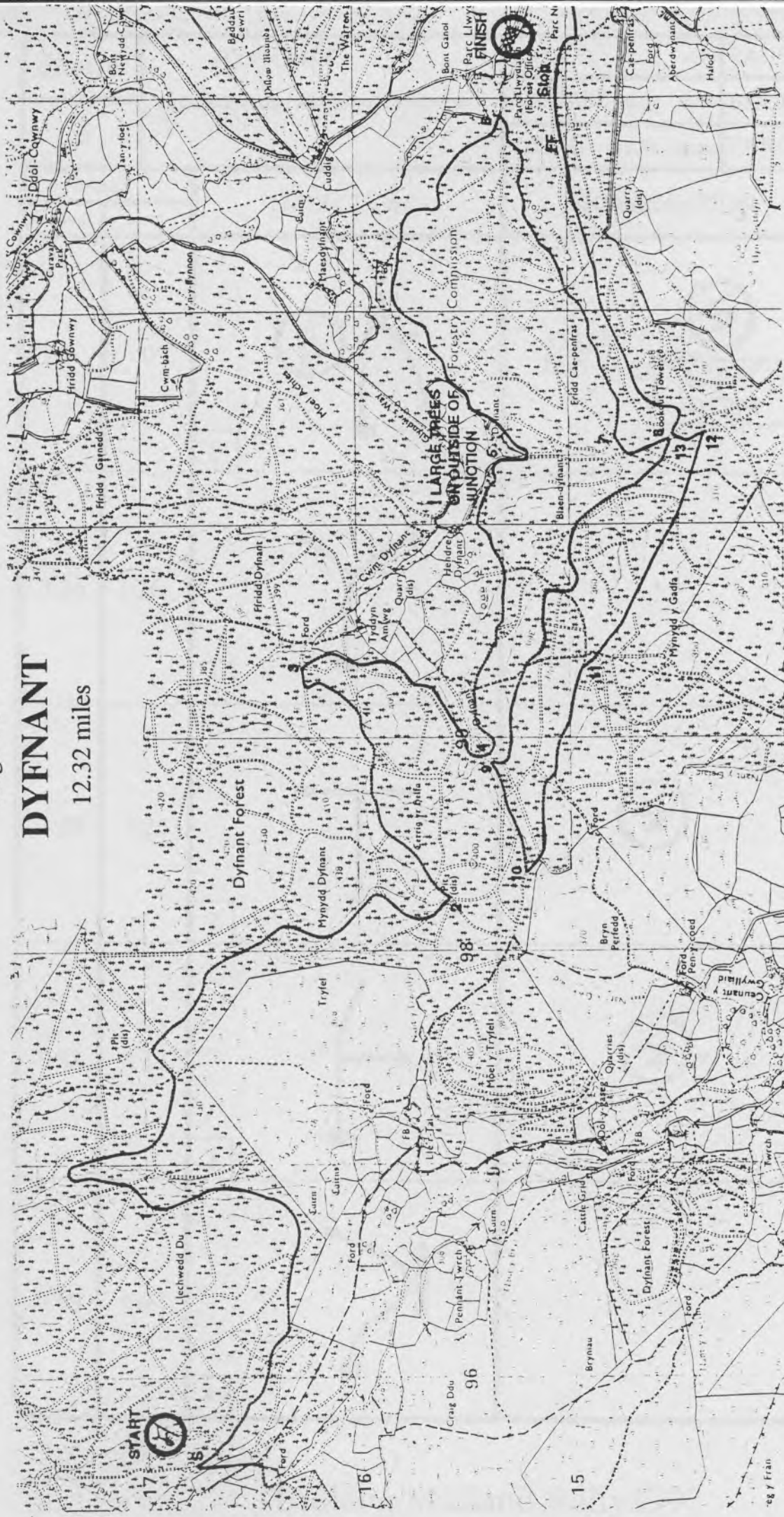
RS	2b	DOLGELLAU TO DYFNANT		MC2	MC2 TIME	PAGE	27
VIA				ATC3	TARGET	50 MINS.	DISTANCE 24.82 MILES
PC	-				DUE		AVERAGE 29.78 MPH.
MILES		DIRECTION		INFORMATION			MILES TO TC
INTERVAL	TOTAL						
9.06	19.66			<div style="border: 1px solid black; padding: 5px; display: inline-block;">FOEL</div>			5.16
		4					
0.16	19.82			CARE Narrow road. Post Office on right hand side.			5.00
		5					
1.22	21.04						3.78
		6					
0.20	21.24						3.58
		7					
0.57	21.81						3.01
		8					

RS	2b	DOLGELLAU TO DYFNANT		MC2	MC2 TIME	PAGE	28
VIA				ATC3	TARGET	50 MINS.	DISTANCE
PC	-				DUE		AVERAGE
MILES		DIRECTION		INFORMATION			MILES TO TC
INTERVAL	TOTAL						
2.78	24.59			Onto gravel surface.			0.23
		9					
0.23	24.82			ATC3			0
0.05	24.87			SS3			

Stage No. 3

DYFNANT

12.32 miles



Reproduced from the 1993 Ordnance Survey 1:25,000 Outdoor Leisure Map No. 23

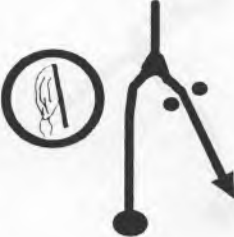





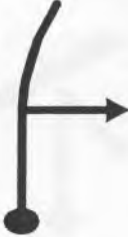


and the 1986 Pathfinder Map No. 867









with the permission of The Controller of Her Majesty's Stationery Office







© Crown Copyright (43371U)


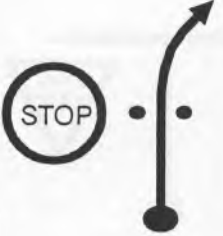

Maps prepared by NORTH EAST RALLY MAPS

Bulldog Midland Rally 1997






STAGE		DYFNANT		GRAVEL 12.32 MILES	PAGE	30
3		Smooth fast stage with 2 double junctions		ASPHALT 00.00 MILES	BOGEY	11m 30s
				TOTAL 12.32 MILES	TARGET	25m 00 s
MILES		DIRECTION		INFORMATION		MILES TO FF
INTERVAL	TOTAL					
0	0	0		START SS3	 	12.32
1.26	1.26	1				9.80
1.99	3.25	2				9.07
0.88	4.13	3				8.19
0.69	4.82	4				7.50

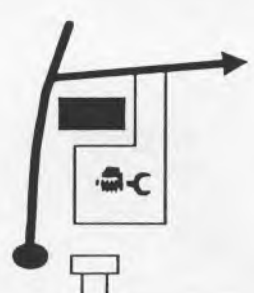
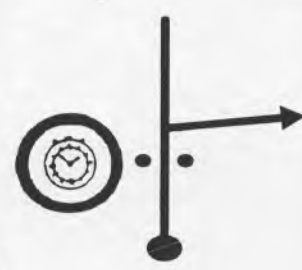
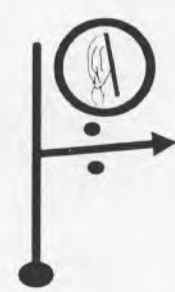
STAGE		DYFNANT		GRAVEL 12.32 MILES	PAGE	31
3		Smooth fast stage with 2 double junctions		ASPHALT 00.00 MILES	BOGEY	11m 30s
				TOTAL 12.32 MILES	TARGET	25m 00s
MILES		DIRECTION		INFORMATION		MILES TO FF
INTERVAL	TOTAL					
0.91	0.91			CARE Sturdy trees on outside of junction. 		6.59
1.40	5.73					5.19
1.04	8.17					4.15
0.19	8.36					3.96
1.21	9.57					2.75

STAGE		DYFNANT		GRAVEL 12.32 MILES	PAGE	32
3		Smooth fast stage with 2 double junctions		ASPHALT 00.00 MILES	BOGEY	11m 30s
				TOTAL 12.32 MILES	TARGET	25m 00 s
				MILES		DIRECTION
INTERVAL	TOTAL					
0.34	9.91					2.41
		10				
0.68	10.59					1.73
		11				
0.71	11.30					1.02
		12				
0.09	11.39					0.93
		13				

STAGE		DYFNANT		GRAVEL 12.32 MILES	PAGE	33
3		Smooth fast stage with 2 double junctions		ASPHALT 00.00 MILES	BOGEY	11m 30s
				TOTAL 12.32 MILES	TARGET	25m 00s
MILES		DIRECTION		INFORMATION		MILES TO FF
INTERVAL	TOTAL					
0.93	12.32					0
		14				
0.18	12.50			FTC3 		

RS	3	DYFNANT TO HAFREN 1		FTC3	FTC3 TIME		PAGE	34
VIA				ATC4	TARGET	70 MINS.	DISTANCE	28.28 MILES
PC	3				DUE		AVERAGE	24.24 MPH.
MILES		DIRECTION			INFORMATION			MILES TO TC
INTERVAL	TOTAL							
0	0	0			FTC3			28.28
0.46	0.46	1			Onto asphalt. Emergency service will be allowed a little way before this tulip.			27.82
0.19	0.65	2						27.63
3.21	3.86	3						24.42
1.86	5.72	4			 PC3 Hand in time cards. Care Narrow road after PC.			22.56

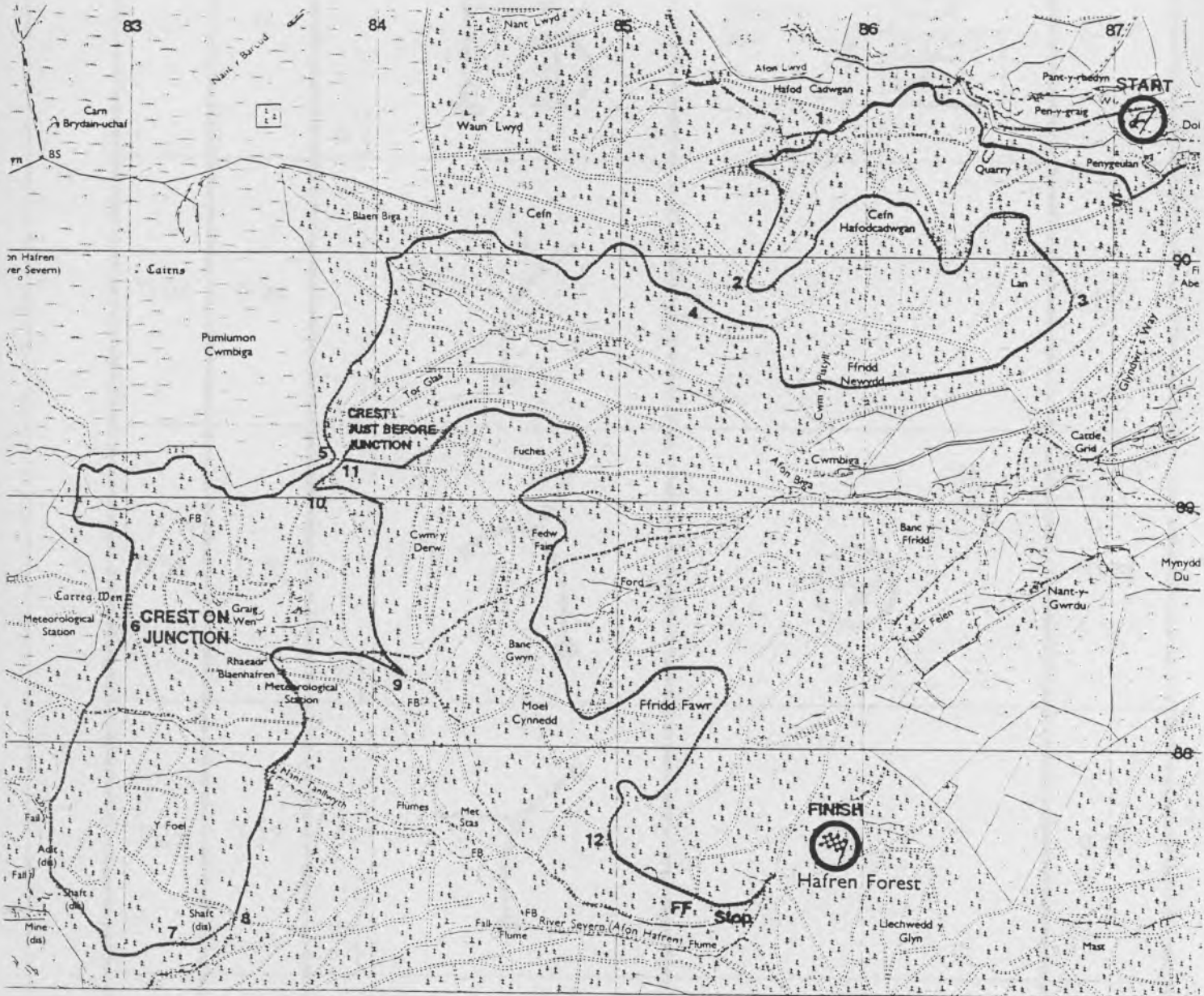
RS	3	DYFNANT TO HAFREN 1	FTC3	FTC3 TIME		PAGE	35
VIA			ATC4	TARGET	70 MINS.	DISTANCE	28.28 MILES
PC	3			DUE		AVERAGE	24.24 MPH.
MILES		DIRECTION	INFORMATION	MILES TO TC			
INTERVAL	TOTAL						
10.82	16.54	 5				11.74	
2.52	19.06	 6	<div style="border: 1px solid black; padding: 5px; display: inline-block;"> STAYLITTLE PENFFORD-LAS B4518 </div>			9.22	
1.61	20.67	 7	<div style="border: 1px solid black; padding: 5px; display: inline-block;"> LLAN </div> Care through village			7.61	
5.71	26.38	 8	<div style="border: 1px solid black; padding: 5px; display: inline-block;"> Llwynygog 1/2 </div>			1.90	
0.37	26.75	 9	<div style="border: 1px solid black; padding: 5px; display: inline-block;"> LLWYNYGOG </div> Care through village.			1.53	

RS	3	DYFNANT TO HAFREN 1	FTC3 ATC4	FTC3 TIME	PAGE	36	
VIA				TARGET	70 MINS.	DISTANCE	28.28 MILES
PC	3			DUE		AVERAGE	24.24 MPH.
MILES		DIRECTION	INFORMATION	MILES TO TC			
INTERVAL	TOTAL			INTERVAL	TOTAL		
1.38	28.13	 10	<div style="border: 1px solid black; padding: 2px; display: inline-block;">HAFREN</div> Onto Gravel. Can emergency service in forest office yard if required.	0.15	28.13		
0.15	28.28	 11	ATC4	0	28.28		
0.03	28.31	 12	SS4		28.31		

Stage No. 4

HAFREN 1

12.50 miles

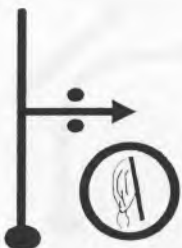

















Reproduced from the 1989 Ordnance Survey 1:25,000 Pathfinder Maps No. 907 and 928
with the permission of The Controller of Her Majesty's Stationery Office




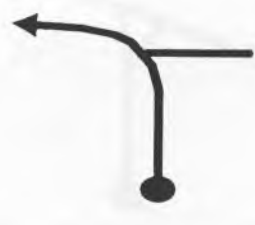



© Crown Copyright (43371U)




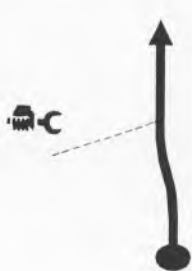

Maps prepared by NORTH EAST RALLY MAPS

Bulldog Midland Rally 1997

STAGE		HAFREN 1		GRAVEL 12.50 MILES	PAGE	38
4		The better of the two Hafren stages, roads are generally smooth and wide.		ASPHALT 00.00 MILES	BOGEY	11m 45s
				TOTAL 12.50 MILES	TARGET	25m 00s
MILES		DIRECTION		INFORMATION		MILES TO FF
INTERVAL	TOTAL					
0	0	0		START SS4		12.50
0.94	0.94	1				11.56
0.58	1.52	2				10.98
1.25	2.77	3				9.73
1.12	3.89	4				8.61

STAGE		HAFREN 1		GRAVEL 12.50 MILES	PAGE	39
4		The better of the two Hafren stages, roads are generally smooth and wide.		ASPHALT 00.00 MILES	BOGEY	11m 45s
				TOTAL 12.50 MILES	TARGET	25m 00s
MILES		DIRECTION		INFORMATION		MILES TO FF
INTERVAL	TOTAL					
1.50	5.39					7.11
		5				
1.24	6.63					5.87
		6				
1.09	7.72					4.78
		7				
0.14	7.86					4.64
		8				
1.09	8.95					3.55
		9				

STAGE		HAFREN 1		GRAVEL 12.50 MILES	PAGE	40
4		The better of the two Hafren stages, roads are generally smooth and wide.		ASPHALT 00.00 MILES	BOGEY	11m 45s
				TOTAL 12.50 MILES	TARGET	25m 00s
MILES		DIRECTION		INFORMATION		MILES TO FF
INTERVAL	TOTAL					
0.63	9.58	10				2.92
0.10	9.68	11				2.82
2.67	12.35	12				0.15
0.15	12.50	13				0
0.17	12.67			FTC4		

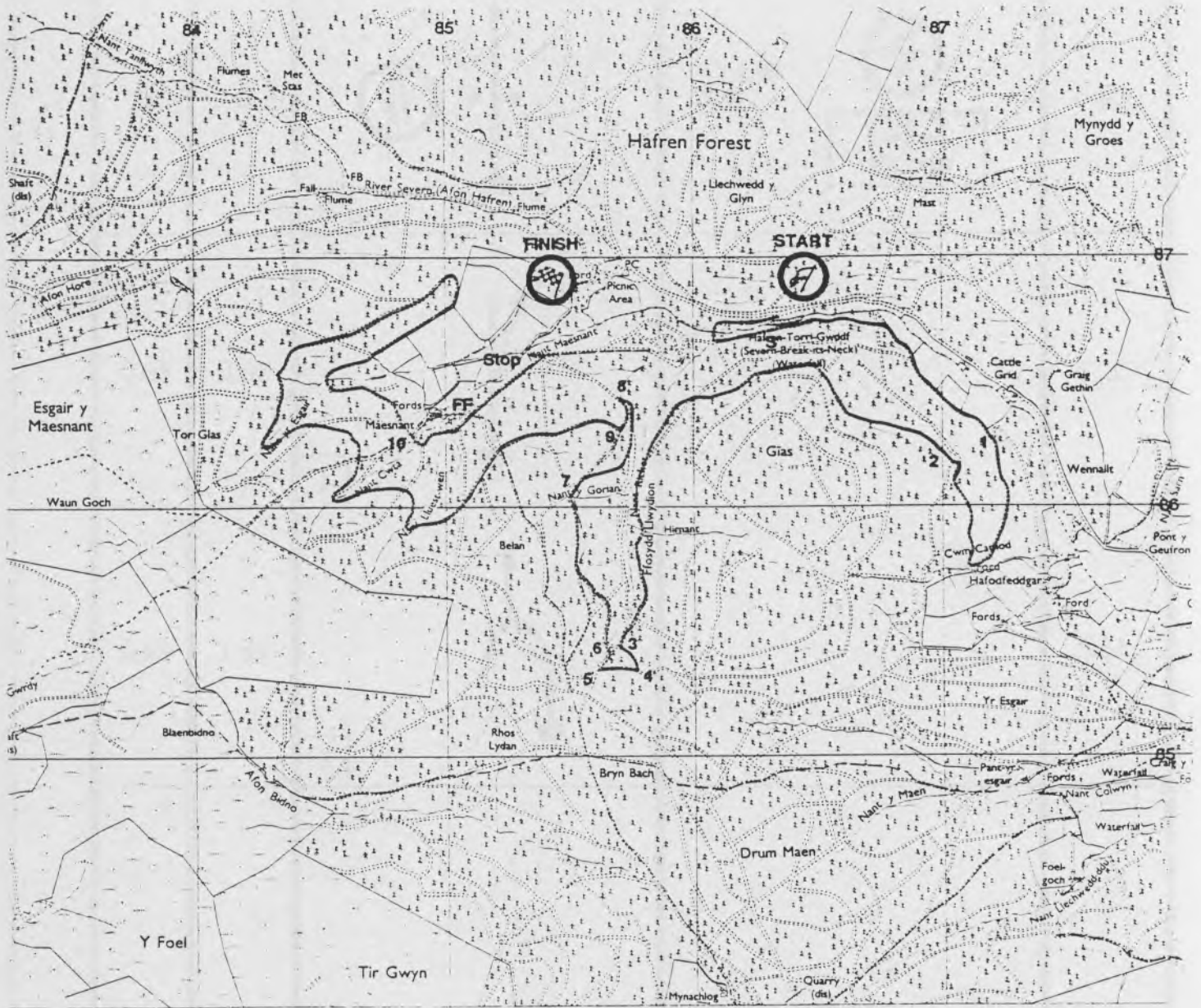
RS	4	HAFREN 1 TO HAFREN 2	FTC4	FTC4 TIME	PAGE	41	
VIA	-		ATC5	TARGET	10 MINS.	DISTANCE	1.20 MILES
PC	-			DUE		AVERAGE	7.20 MPH.
MILES		DIRECTION	INFORMATION	MILES TO TC			
INTERVAL	TOTAL						
0	0		FTC4	1.20			
0.09	0.09			1.11			
0.08	0.17		Onto asphalt	1.03			
0.06	0.23		Emergency service along forest track.	0.97			
0.72	0.95		<div style="border: 1px solid black; padding: 2px; display: inline-block;">SEVERN WAY</div> Onto gravel. Ignore 'No Entry' sign.	0.25			

RS	4	HAFREN 1 TO HAFREN 2		FTC4	FTC4 TIME	PAGE	42
VIA	-			ATC5	TARGET	10 MINS.	DISTANCE
PC	-				DUE		AVERAGE
MILES		DIRECTION		INFORMATION			MILES TO TC
INTERVAL	TOTAL						
0.16	1.11						0.09
		5					
0.09	1.20			ATC5			0
		6					
0.07	1.27			SS5			
		7					

Stage No. 5

HAFREN 2

6.85 miles















Reproduced from the 1989 Ordnance Survey 1:25,000 Pathfinder Map No. 928
with the permission of The Controller of Her Majesty's Stationery Office

© Crown Copyright (43371U)

Maps prepared by NORTH EAST RALLY MAPS

Bulldog Midland Rally 1997

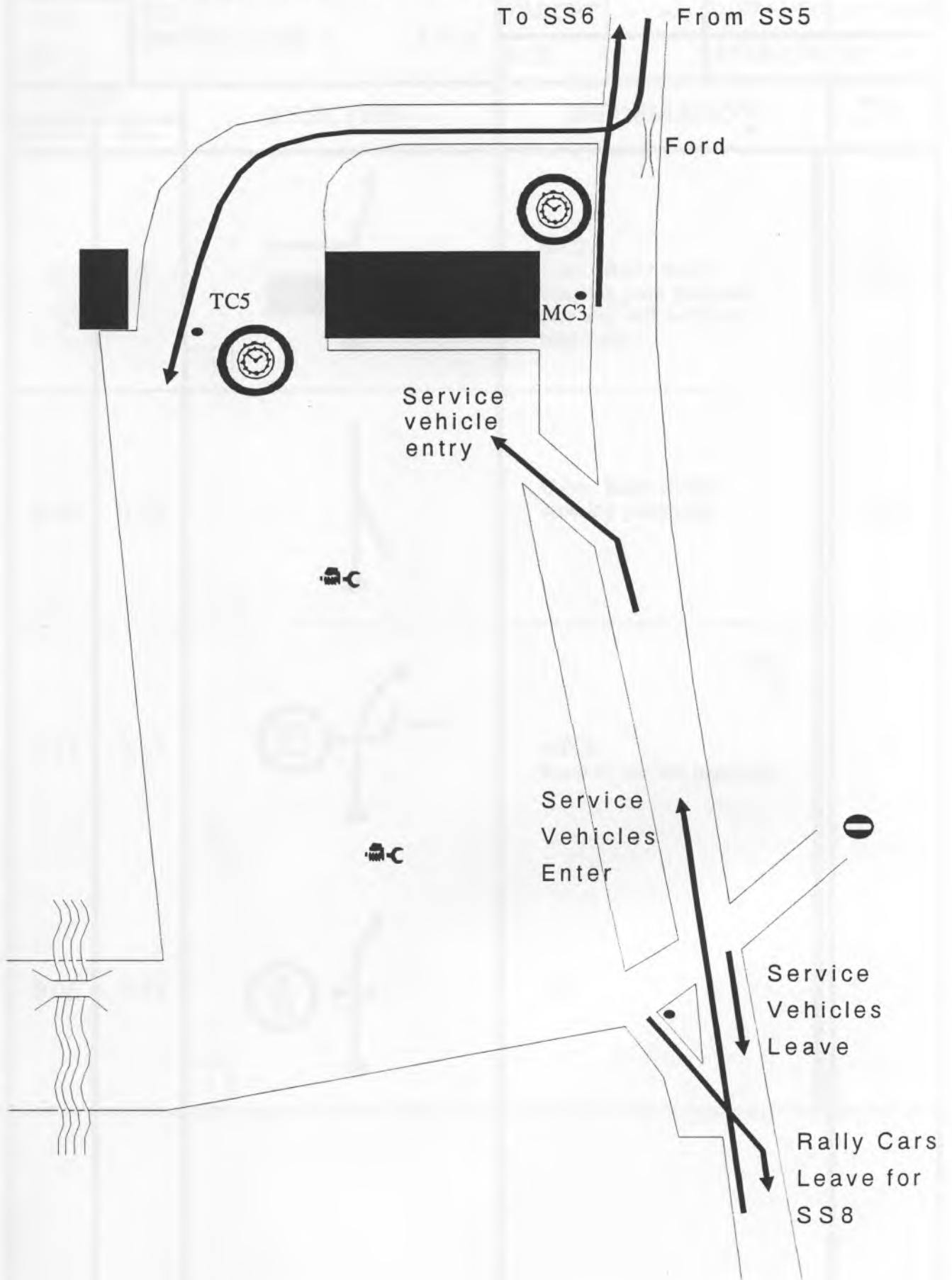
STAGE		HAFREN 2		GRAVEL 6.85 MILES	PAGE 44
5	This stage is quite tight with a lot of junctions. Could be rough between junctions 9 and 10 due to recent logging.			ASPHALT 00.00 MILES	BOGEY 6m 30s
				TOTAL 6.85 MILES	TARGET 14m 00s
				MILES	
INTERVAL	TOTAL				
0	0	0	 	START SS5  	6.85
0.65	0.65	1			6.20
0.69	1.34	2			5.51

STAGE		HAFREN 2		GRAVEL 6.85 MILES	PAGE	45
5		This stage is quite tight with a lot of junctions. Could be rough between junctions 9 and 10 due to recent logging.		ASPHALT 00.00 MILES	BOGEY	6m 30s
				TOTAL 6.85 MILES	TARGET	14m 00s
				MILES		DIRECTION
INTERVAL	TOTAL					
1.46	2.80					4.05
		3				
0.08	2.88					3.97
		4				
0.09	2.97					3.88
		5				
0.07	3.04					3.81
		6				
0.44	3.48					3.37
		7				

STAGE		HAFREN 2		GRAVEL 6.85 MILES	PAGE 46
5		This stage is quite tight with a lot of junctions. Could be rough between junctions 9 and 10 due to recent logging.		ASPHALT 00.00 MILES	BOGEY 6m 30s
				TOTAL 6.85 MILES	TARGET 14m 00s
				MILES	
INTERVAL	TOTAL				
0.30	3.78	8			3.07
0.09	3.87	9			2.98
2.81	6.68	10			0.17
0.17	6.85	11			0
0.20	7.05			FTCS	

RS	5a	HAFREN 2	FTC5	FTC5 TIME	PAGE	47	
VIA		TO	TC5	TARGET	12 MINS.	DISTANCE	3.63 MILES
PC	-	SWEET LAMB		DUE		AVERAGE	18.15 MPH.
MILES		DIRECTION		INFORMATION		MILES TO TC	
INTERVAL	TOTAL						
0	0	0		FTC5		3.63	
0.05	0.05	1				3.58	
0.22	0.27	2		Through gate posts.		3.36	
1.48	1.75	3				1.88	
1.45	3.20	4		Care - Rally traffic crossing your path and two way rally traffic to next tulip.		0.43	

RS	5a	HAFREN 2		FTC5	FTC5 TIME	PAGE	48
VIA		TO		TC5	TARGET	12 MINS.	DISTANCE
PC	-	SWEET LAMB		TC5	DUE		AVERAGE
							18.15 MPH.
MILES		DIRECTION			INFORMATION		MILES TO TC
INTERVAL	TOTAL						
0.38	3.58				Care - Rally traffic crossing your path.		0.05
0.05	3.63				TC5 Service area IN. Hand in time cards.		0

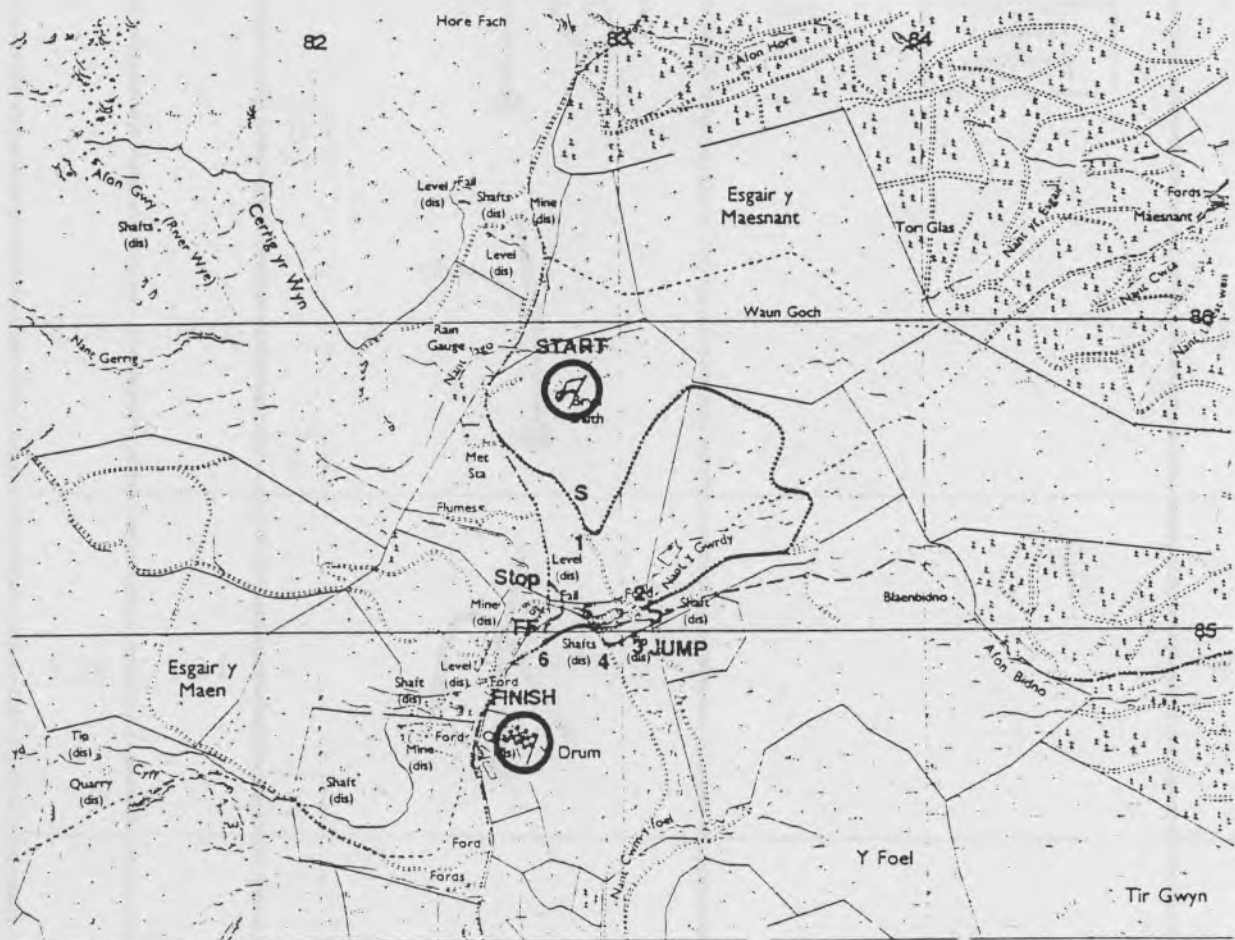


RS	5b	SWEET LAMB SERV. MC3 TO SWEET LAMB 1 ATC6		MC3 TIME	PAGE	50
VIA				TARGET	4 MINS.	DISTANCE 0.57 MILES
PC	-			DUE		AVERAGE 8.55 MPH.
MILES		DIRECTION		INFORMATION		MILES TO TC
INTERVAL	TOTAL					
0	0	0		MC3 Care - Rally traffic crossing your path and two way rall traffic to next tulip.		0.57
0.40	0.40	1		Care - Rally traffic crossing your path.		0.17
0.17	0.57	2		ATC6 Keep to the left hand side.		0
0.06	0.63	3		SS6		

Stages Nos. 6 and 7

SWEET LAMB

1.64 miles







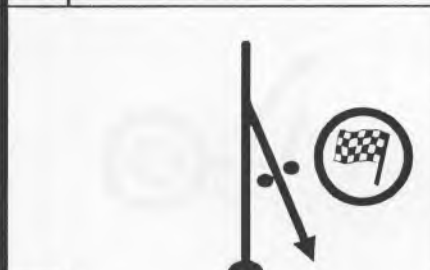


Reproduced from the 1989 Ordnance Survey 1:25,000 Pathfinder Map No. 928
with the permission of The Controller of Her Majesty's Stationery Office

© Crown Copyright (43371U)

Maps prepared by NORTH EAST RALLY MAPS

Bulldog Midland Rally 1997

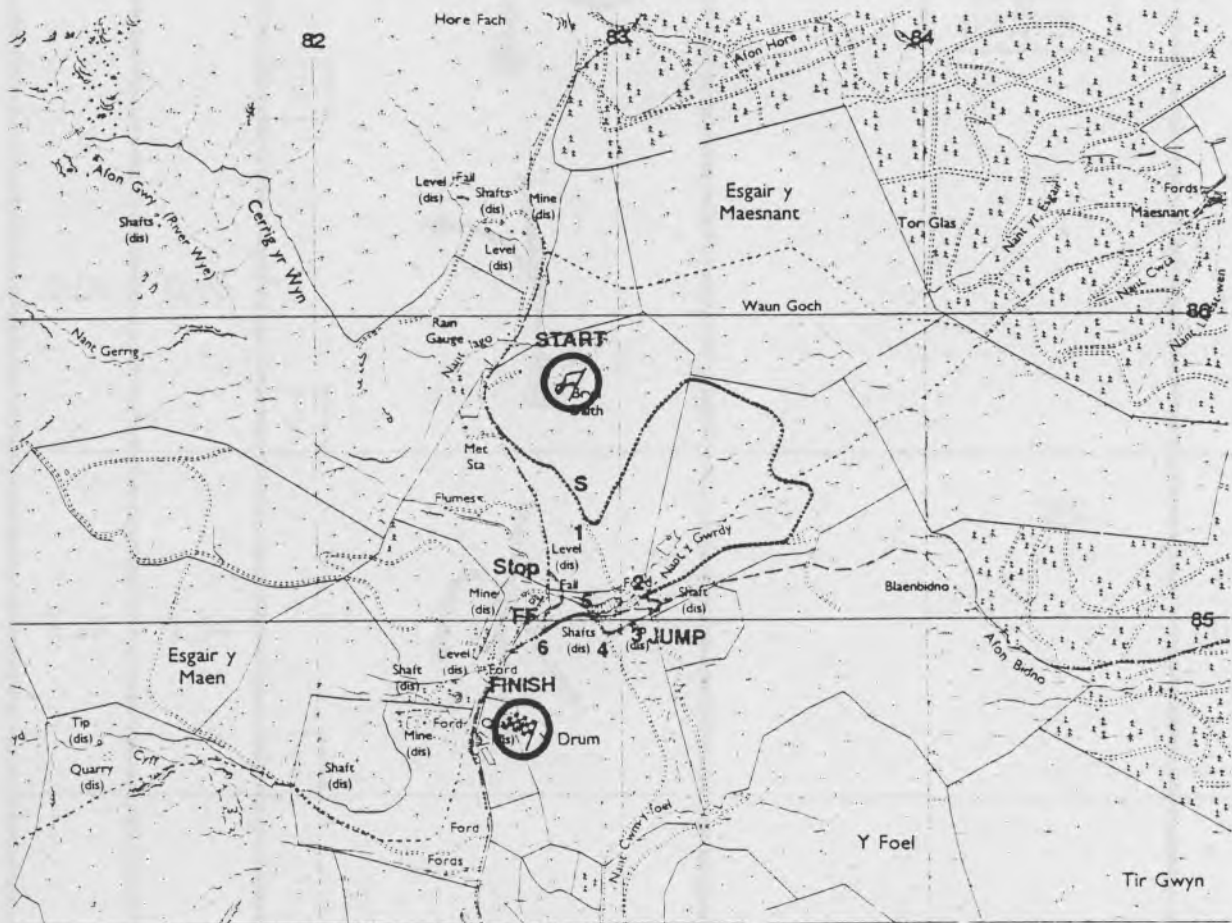
STAGE		SWEET LAMB 1		GRAVEL 1.64 MILES	PAGE	52
6	No trees to follow along this one. Mainly wide road with a jump in the spectator arena.			ASPHALT 00.00 MILES	BOGEY	1m 30s
				TOTAL 1.64 MILES	TARGET	4m 00s
				MILES		DIRECTION
INTERVAL	TOTAL					
0	0	0		START SS6		1.64
0.06	0.06	1				1.58
1.28	1.34	2				0.30

STAGE		SWEET LAMB 1		GRAVEL 1.64 MILES	PAGE 53
6		No trees to follow along this one. Mainly wide road with a jump in the spectator arena.		ASPHALT 00.00 MILES	BOGEY 1m 30s
				TOTAL 1.64 MILES	TARGET 4m 00s
MILES		DIRECTION	INFORMATION	MILES TO FF	
INTERVAL	TOTAL				
0.11	1.45		Jump	0.19	
0.04	1.49			0.15	
0.03	1.52			0.12	
0.12	1.64			0	
0.05	1.69		FTC6 		

Stages Nos. 6 and 7

SWEET LAMB

1.64 miles












Reproduced from the 1989 Ordnance Survey 1:25,000 Pathfinder Map No. 928
with the permission of The Controller of Her Majesty's Stationery Office





© Crown Copyright (43371U)

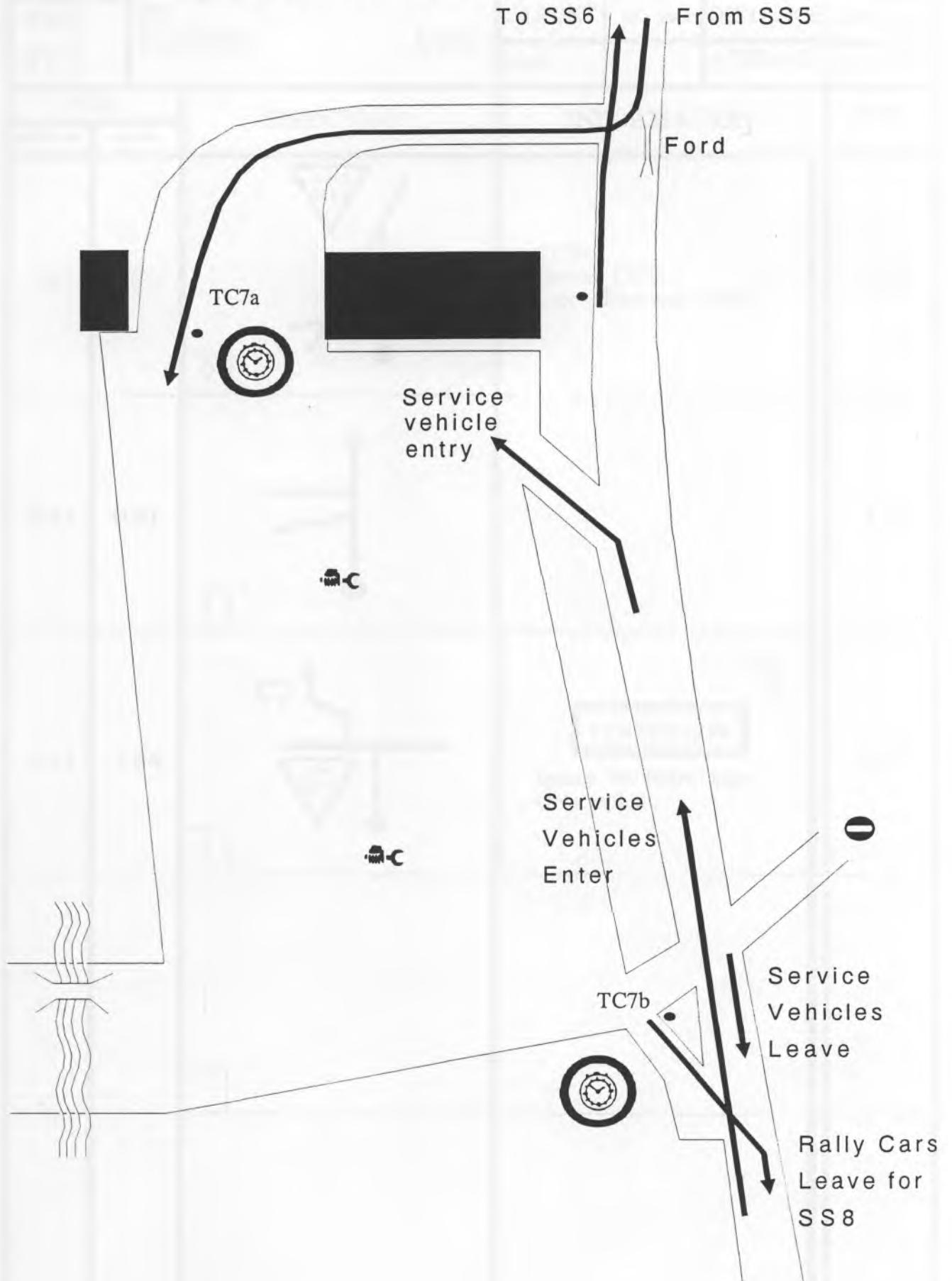
Maps prepared by NORTH EAST RALLY MAPS




Bulldog Midland Rally 1997

STAGE		SWEET LAMB 2		GRAVEL 1.64 MILES	PAGE	56
7		No trees to follow along this one. Mainly wide road with a jump in the spectator arena.		ASPHALT 00.00 MILES	BOGEY	1m 30s
				TOTAL 1.64 MILES	TARGET	4m 00s
MILES		DIRECTION		INFORMATION		MILES TO FF
INTERVAL	TOTAL					
0	0			START SS7  		1.64
0.06	0.06					1.58
1.28	1.34					0.30

STAGE		SWEET LAMB 2		GRAVEL 1.64 MILES	PAGE	57
7		No trees to follow along this one. Mainly wide road with a jump in the spectator arena.		ASPHALT 00.00 MILES	BOGEY	1m 30s
				TOTAL 1.64 MILES	TARGET	4m 00s
MILES		DIRECTION		INFORMATION		MILES TO FF
INTERVAL	TOTAL					
0.11	1.45			Jump		0.19
		3				
0.04	1.49					0.15
		4				
0.03	1.52					0.12
		5				
0.12	1.64					0
		6				
0.05	1.69			FTC7		

RS	7a	SWEET LAMB 2		FTC7	FTC7 TIME	PAGE	58	
VIA		TO		TC7a	TARGET	3 MINS.	DISTANCE	0.19 MILES
PC	-	SWEET LAMB SERV.			DUE		AVERAGE	3.80 MPH.
MILES		DIRECTION			INFORMATION		MILES TO TC	
INTERVAL	TOTAL							
0	0	0		FTC7			0.19	
0.09	0.09	1		Care - Two way rally traffic.			0.10	
0.05	0.14	2		Care - Rally traffic crossing your path.			0.05	
0.05	0.19	3		TC7a Service area IN. Hand in time cards.			0	



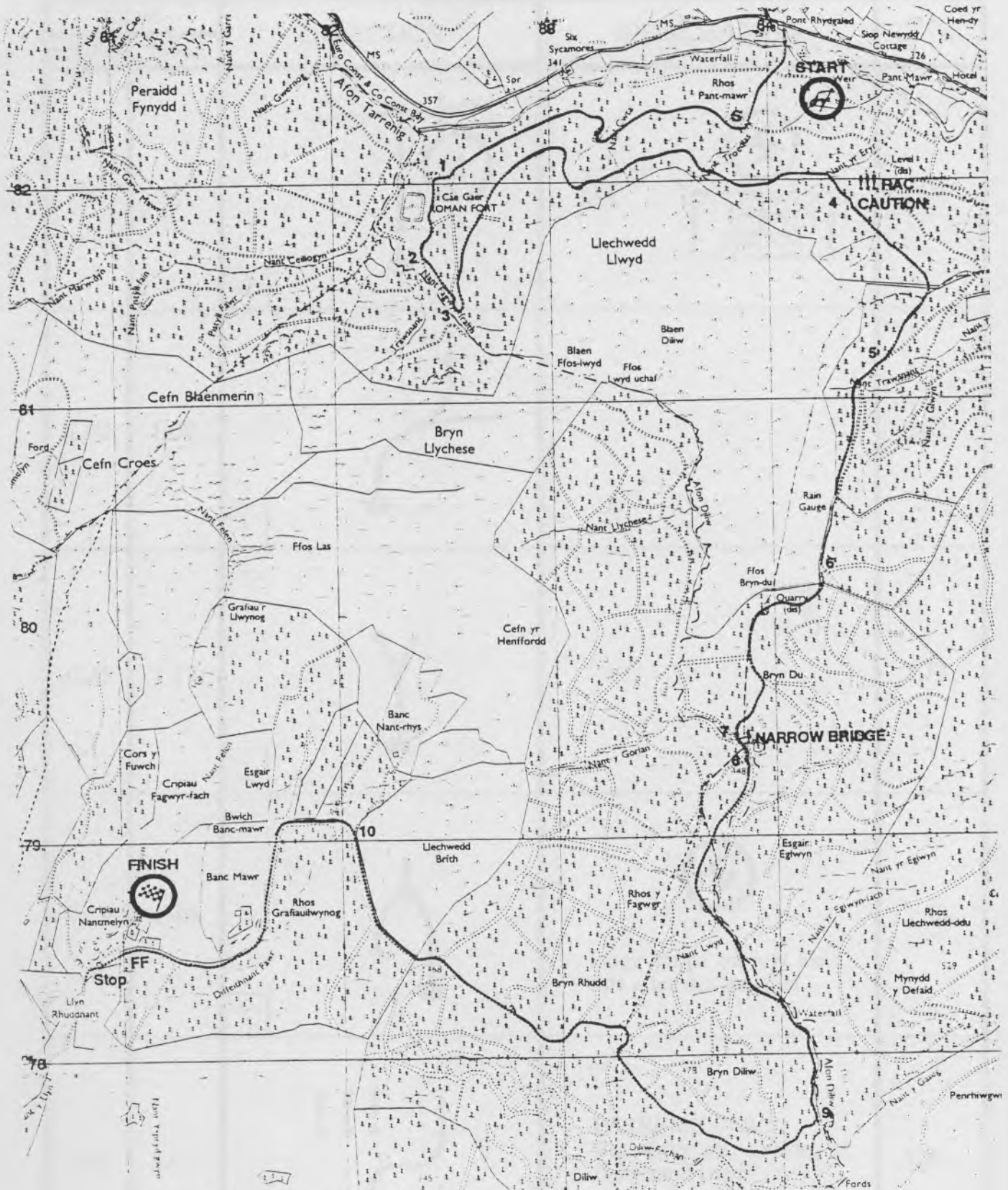
RS	7b	SWEET LAMB TO TARENIG	TC7b ATC8	TC7b TIME	PAGE	60	
VIA				TARGET	10 MINS.	DISTANCE	2.19 MILES
PC	-			DUE		AVERAGE	13.14 MPH.
MILES		DIRECTION	INFORMATION	MILES TO TC			
INTERVAL	TOTAL						
0	0		TC7b Service OUT. Care - Two way traffic.		2.19		
0.91	0.91				1.28		
0.93	1.84		<div style="border: 1px solid black; padding: 2px; display: inline-block;">CEREDIGION</div> Ignore 'No Entry' sign. Onto asphalt.		0.35		

RS	7b	SWEET LAMB TO TARENIG		TC7b	TIME	PAGE	61
VIA				TC7b		DISTANCE	2.19 MILES
PC	-			ATC8		AVERAGE	13.14 MPH.
MILES		DIRECTION		INFORMATION			MILES TO TC
INTERVAL	TOTAL						
0.18	2.02			Onto gravel.			0.17
0.17	2.19			ATC8			0
0.03	2.22			SS8			

Stage No. 8

TARENIG

9.04 miles











Reproduced from the 1989 Ordnance Survey 1:25,000 Pathfinder Maps No. 928 and 948
with the permission of The Controller of Her Majesty's Stationery Office








© Crown Copyright (43371U)




Maps prepared by NORTH EAST RALLY MAPS

Bulldog Midland Rally 1997

STAGE		TARENIG		GRAVEL 9.04 MILES	PAGE	63
8		Bumpy from junction 3 to 5 but generally smooth and fast		ASPHALT 00.00 MILES	BOGEY	8m 30s
				TOTAL 9.04 MILES	TARGET	18m 00s
MILES		DIRECTION		INFORMATION		MILES TO FF
INTERVAL	TOTAL					
0	0	0		START SS8	 	9.04
1.02	1.02	1				8.02
0.25	1.27	2				7.77
0.19	1.46	3			 Large drops on left hand side after this junction.	7.58
1.61	3.07	4			EXTREME CARE Big drop on outside of right-hand bend.	5.97

STAGE		TARENIG		GRAVEL 9.04 MILES	PAGE	64
8		Bumpy from junction 3 to 5 but generally smooth and fast		ASPHALT 00.00 MILES	BOGEY	8m 30s
				TOTAL 9.04 MILES	TARGET	18m 00s
				MILES		DIRECTION
INTERVAL	TOTAL					
0.57	3.64	5				5.40
0.65	4.29	6				4.75
0.66	4.95	7		CARE Narrow bridge		4.09
0.06	5.01	8				4.03
1.19	6.20	9				2.84

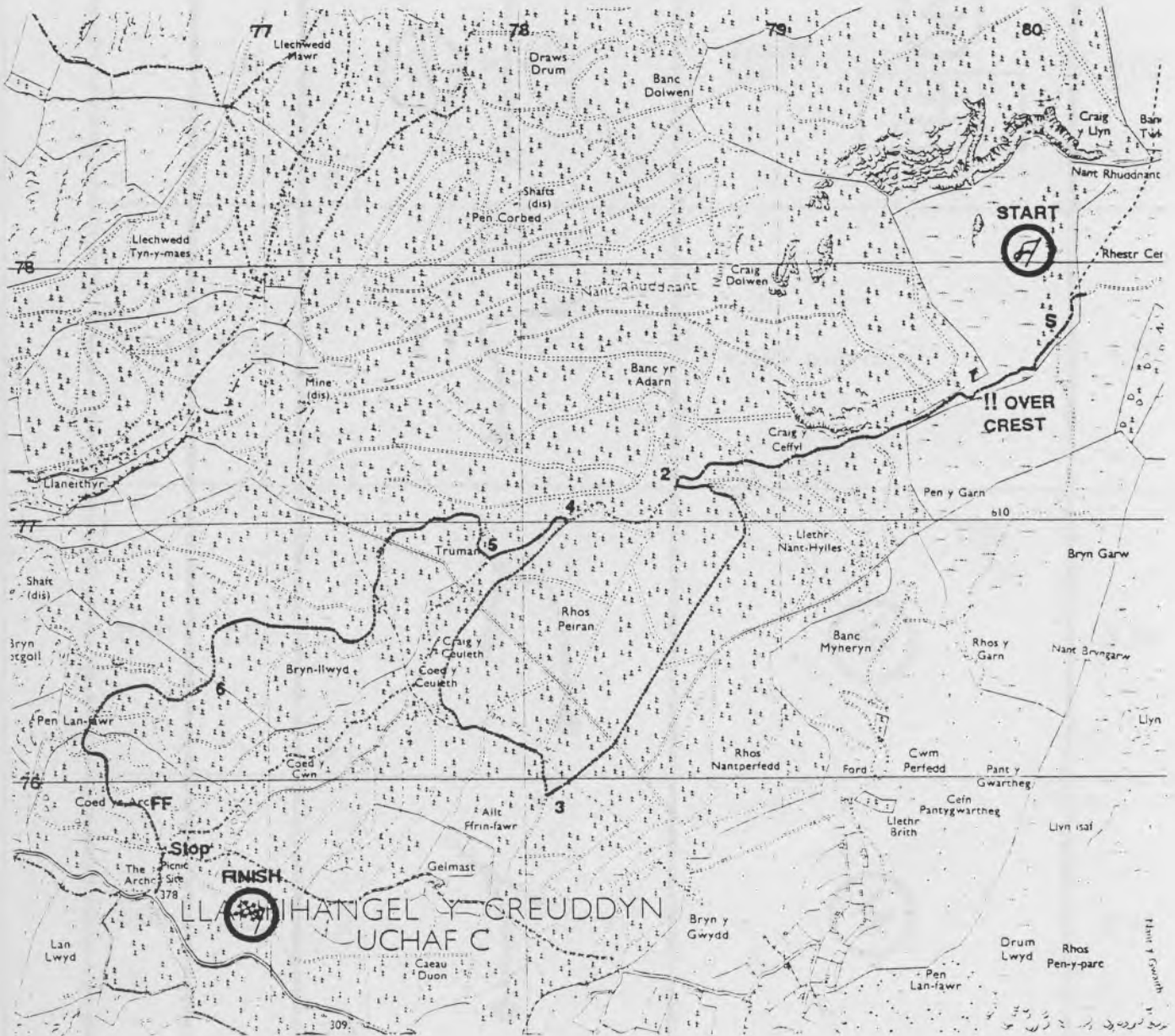
STAGE		TARENIG		GRAVEL 9.04 MILES	PAGE	65
8		Bumpy from junction 3 to 5 but generally smooth and fast		ASPHALT 00.00 MILES	BOGEY	8m 30s
				TOTAL 9.04 MILES	TARGET	18m 00s
MILES		DIRECTION		INFORMATION		MILES TO FF
INTERVAL	TOTAL					
1.90	8.10					0.94
0.94	9.04					0
0.10	9.14			FTC8		
						
						
						

RS	8	TARENIG TO MYHERIN	FTC8	FTC8 TIME	PAGE	66	
VIA			ATC9	TARGET	5 MINS.	DISTANCE	0.79 MILES
PC	-			DUE		AVERAGE	9.48 MPH.
MILES		DIRECTION	INFORMATION			MILES TO TC	
INTERVAL	TOTAL						
0	0	 0	FTC8 Drive slowly to stage 9			0.79	
0.79	0.79	 1	ATC9			0	
0.03	0.82	 2	SS9				

Stage No. 9

MYHERIN

5.01 miles

















Reproduced from the Ordnance Survey 1:25,000 Pathfinder Maps No. 947 (1987) and 948 (1989)
with the permission of The Controller of Her Majesty's Stationery Office





© Crown Copyright (43371U)

Maps prepared by NORTH EAST RALLY MAPS

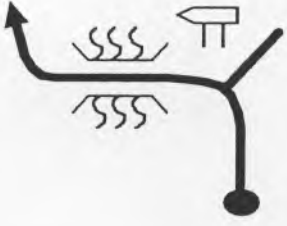




Bulldog Midland Rally 1997

STAGE		MYHERIN		GRAVEL 5.01 MILES	PAGE	68
9		Good smooth stage with tricky bends after start.		ASPHALT 00.00 MILES	BOGEY	4m 40s
				TOTAL 5.01 MILES	TARGET	10m 00s
MILES		DIRECTION		INFORMATION		MILES TO FF
INTERVAL	TOTAL					
0	0	0		START SS9		5.01
0.22	0.22	1		CARE over crest		4.79
0.80	1.02	2				3.99
1.05	2.07	3				2.94
0.96	3.03	4				1.98

STAGE		MYHERIN		GRAVEL 5.01 MILES	PAGE	69
9		Good smooth stage with tricky bends after start.		ASPHALT 00.00 MILES	BOGEY	4m 40s
				TOTAL 5.01 MILES	TARGET	10m 00s
MILES		DIRECTION		INFORMATION		MILES TO FF
INTERVAL	TOTAL					
0.22	3.25	5				1.76
1.12	4.37	6				0.64
0.64	5.01	7				0
0.12	5.13			FTC9		

RS	9	MYHERIN TO LLANAFAN	FTC9	FTC9 TIME	PAGE	70	
VIA	9		ATC10	TARGET	20 MINS.	DISTANCE	6.26 MILES
PC			DUE	AVERAGE	18.78 MPH.		
MILES		DIRECTION	INFORMATION			MILES TO TC	
INTERVAL	TOTAL						
0	0	 0	FTC9			6.26	
0.10	0.10	 1	Start of emergency service. No Management vehicles permitted in picnic area to right of junction.			6.16	
0.87	0.97	 2				5.29	
0.11	1.08	 3				5.18	

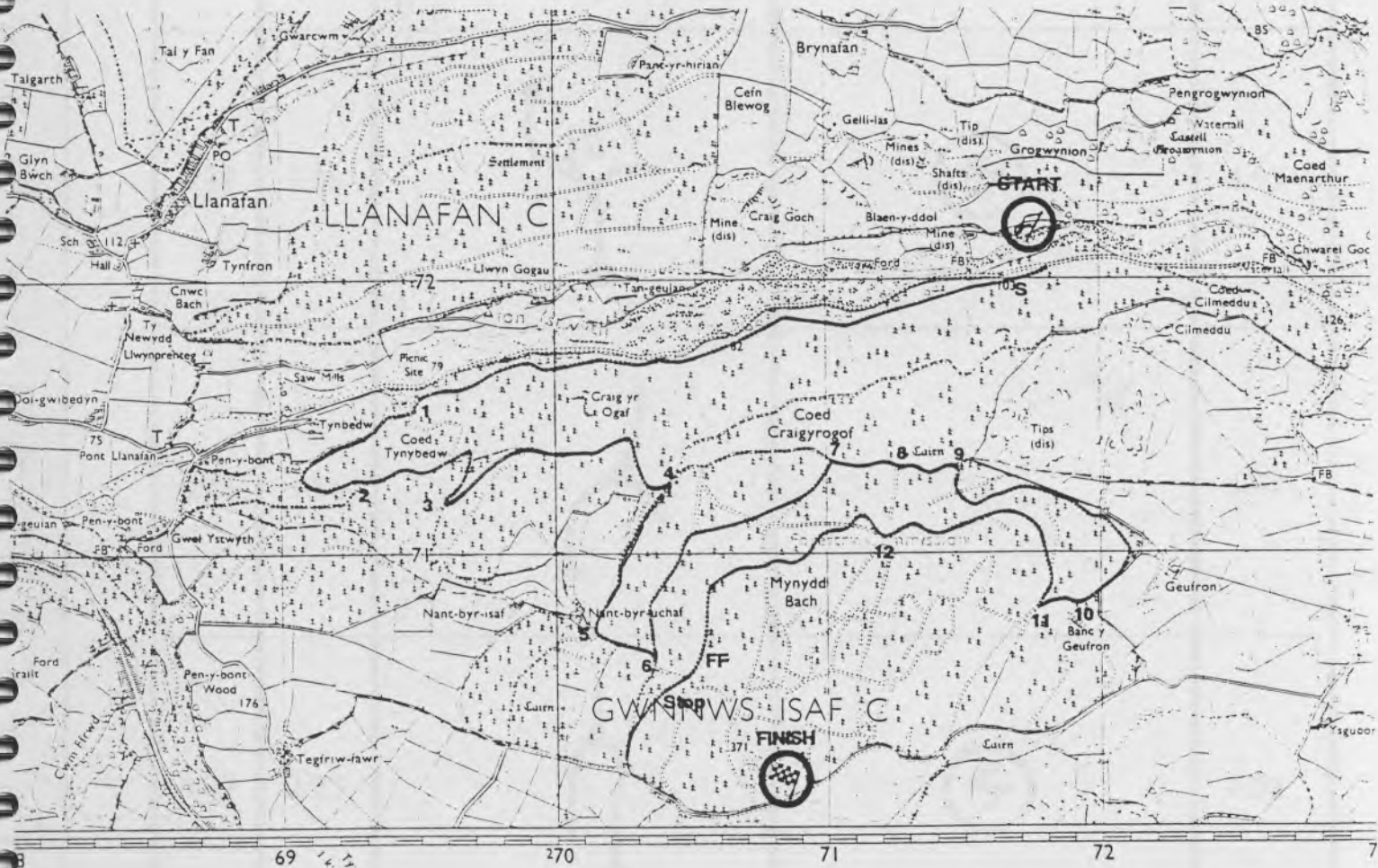
RS	9	MYHERIN TO LLANAFAN		FTC9	FTC9 TIME	PAGE	71	
VIA	9			ATC10	TARGET	20 MINS.	DISTANCE	6.26 MILES
PC	9				DUE		AVERAGE	18.78 MPH.
MILES		DIRECTION			INFORMATION		MILES TO TC	
INTERVAL	TOTAL							
0.18	1.26				Care as joining main road. Onto asphalt.		5.00	
		4						
0.09	1.35						4.91	
		5						
0.75	2.10						4.16	
		6						
1.63	3.73						2.53	
		7						
0.53	4.26						2.00	
		8						

RS	9	MYHERIN TO LLANAFAN	FTC9 ATC10	FTC9 TIME	PAGE	72	
VIA				TARGET	20 MINS.	DISTANCE	6.26 MILES
PC	9			DUE		AVERAGE	18.78 MPH.
MILES		DIRECTION	INFORMATION	MILES TO TC			
INTERVAL	TOTAL						
0.14	4.40	 9	<div style="border: 1px solid black; padding: 5px; display: inline-block;"> B4343 PONTRHYDFENDIGAID TREGARON </div> Care - Narrow bridge.		1.86		
0.32	4.72	 10	<div style="border: 1px solid black; padding: 5px; display: inline-block;"> B4343 PONTRHYDFENDIGAID TREGARON </div> PC9 Hand in time cards.		1.54		
1.47	6.19	 11	Onto gravel.		0.07		
0.07	6.26	 12	ATC10		0		
0.02	6.28	 13	SS10				

Stage No. 10

LLANAFAN

6.33 miles

















Reproduced from the 1987 Ordnance Survey 1:25,000 Pathfinder Maps No. 947
with the permission of The Controller of Her Majesty's Stationery Office






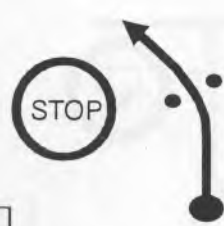

© Crown Copyright (43371U)

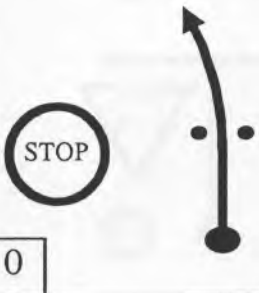
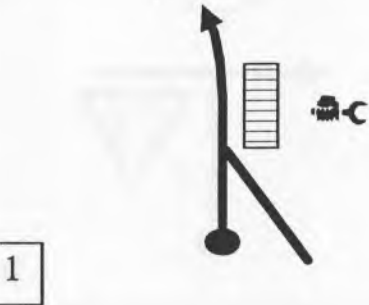
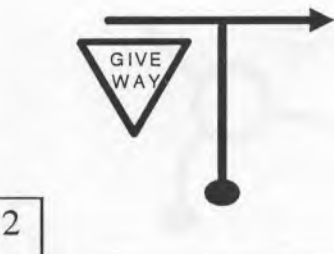
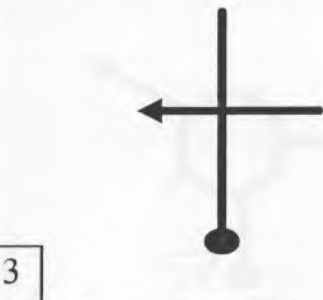

Maps prepared by NORTH EAST RALLY MAPS

Bulldog Midland Rally 1997

STAGE		LLANAFAN		GRAVEL 6.33 MILES	PAGE 74
10	Smooth fast stage with short narrow section towards the end.			ASPHALT 00.00 MILES	BOGEY 6m 00s
				TOTAL 6.33 MILES	TARGET 13m 00s
	MILES		DIRECTION	INFORMATION	MILES TO FF
INTERVAL	TOTAL				
0	0	0	 START SS10	6.33	
1.38	1.38	1	 	4.95	
0.48	1.86	2	 	4.47	
0.39	2.25	3	 	4.08	
0.63	2.88	4		3.45	

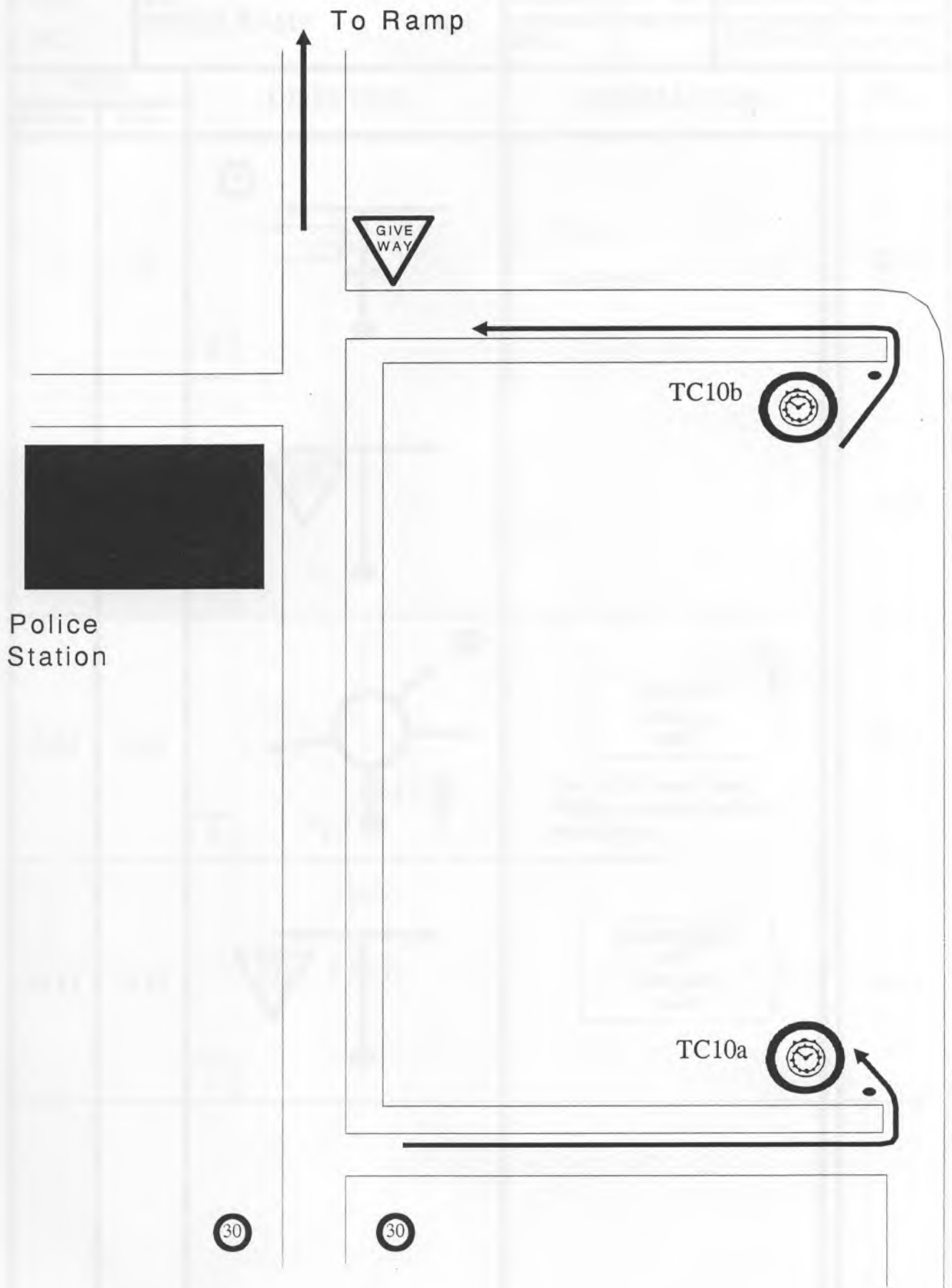
STAGE		LLANAFAN		GRAVEL 6.33 MILES	PAGE	75
10		Smooth fast stage with short narrow section towards the end.		ASPHALT 00.00 MILES	BOGEY	6m 00s
				TOTAL 6.33 MILES	TARGET	13m 00s
MILES		DIRECTION	INFORMATION	MILES TO FF		
INTERVAL	TOTAL			INTERVAL	TOTAL	
0.39	3.27	5				3.06
0.15	3.42	6				2.91
0.68	4.10	7				2.23
0.15	4.25	8				2.08
0.14	4.39	9				1.94

STAGE		LLANAFAN		GRAVEL 6.33 MILES	PAGE 76
10		Smooth fast stage with short narrow section towards the end.		ASPHALT 00.00 MILES	BOGEY 6m 00s
				TOTAL 6.33 MILES	TARGET 13m 00s
MILES		DIRECTION	INFORMATION	MILES TO FF	
INTERVAL	TOTAL			INTERVAL	TOTAL
0.70	5.09	10 			1.24
0.09	5.18	11 			1.15
0.54	5.72	12 			0.61
0.61	6.33	13 			0
0.15	6.48		FTC10 		

RS	10a	LLANAFAN TO ABERYSTWYTH	FTC10 TC10a	FTC10 TIME	PAGE	77
VIA	10			TARGET	30 MINS.	DISTANCE
PC				DUE		AVERAGE
MILES		DIRECTION	INFORMATION			MILES TO TC
INTERVAL	TOTAL					
0	0	 0	FTC10			12.22
0.12	0.12	 1	Emergency service area. Care - Two way traffic.			12.10
0.09	0.21	 2				12.01
0.26	0.47	 3	Onto asphalt.			11.75
0.62	1.09	 4	PC10 Hand in time cards. Slow and quiet through village.			11.13

RS	10a	LLANAFAN TO ABERYSTWYTH		FTC10	FTC10 TIME	PAGE	78
VIA				TC10a	TARGET	30 MINS.	DISTANCE 12.22 MILES
PC	10				DUE		AVERAGE 24.44 MPH.
MILES		DIRECTION		INFORMATION			MILES TO TC
INTERVAL	TOTAL						
9.94	11.03						1.19
0.02	11.05			ABERYSTWYTH 11/2			1.17
0.11	11.16			Llangurig (A44) Machynlleth (A487)			1.06
0.38	11.54			Canol y dref Town Centre			0.68
0.20	11.74			Canol y dref Town Centre			0.48

RS	10a	LLANAFAN TO ABERYSTWYTH		FTC10	FTC10 TIME	PAGE	79
VIA	10			TC10a	TARGET	30 MINS.	DISTANCE 12.22 MILES
PC	10				DUE		AVERAGE 24.44 MPH.
MILES		DIRECTION			INFORMATION		MILES TO TC
INTERVAL	TOTAL						
0.45	12.19				<div style="border: 1px solid black; padding: 5px; display: inline-block;"> Parcio a Theithio Di - dal Free Park and ride </div>		0.03
0.03	12.22				TC10a Management vehicles may enter holding area.		0



RS	10b	HOLDING AREA TO FINISH RAMP		TC10b	TC10b TIME	PAGE	81
VIA	-			MC4	TARGET	5 MINS.	DISTANCE
PC	-				DUE		AVERAGE
MILES		DIRECTION			INFORMATION		MILES TO TC
INTERVAL	TOTAL						
0	0				TC10b Onto asphalt.		0.93
0.02	0.02						0.91
0.24	0.26				<div style="border: 1px solid black; padding: 5px; display: inline-block;"> Aberteifi Cardigan A487 </div> <p>Get in left hand lane. Pelican crossing before roundabout.</p>		0.67
0.13	0.39				<div style="border: 1px solid black; padding: 5px; display: inline-block;"> Machynlleth A487 Llangurig (A44) </div>		0.54

QUERY FORM

If you have any query about any aspect of the rally or your results, please complete this form and hand it in at MC4 or give it to a member of the organising team at Rally HQ.

THIS IS NOT A PROTEST FORM.

Competition No.

Time

Query:-

Reply:-

COMPETTORS RECORD SHEET

STAGE NUMBER	BOGEY TIME	OWN TIME	COMPETITOR NUMBER							
1	15.15									
2	8.26									
SUB-TOTAL										
3	11.30									
SUB-TOTAL										
4	11.45									
SUB-TOTAL										
5	6.30									
SUB-TOTAL										
6	1.00									
SUB-TOTAL										
7	1.00									
SUB-TOTAL										
8	8.30									
SUB-TOTAL										
9	4.40									
SUB-TOTAL										
10	6.00									
SUB-TOTAL										
TOTAL										