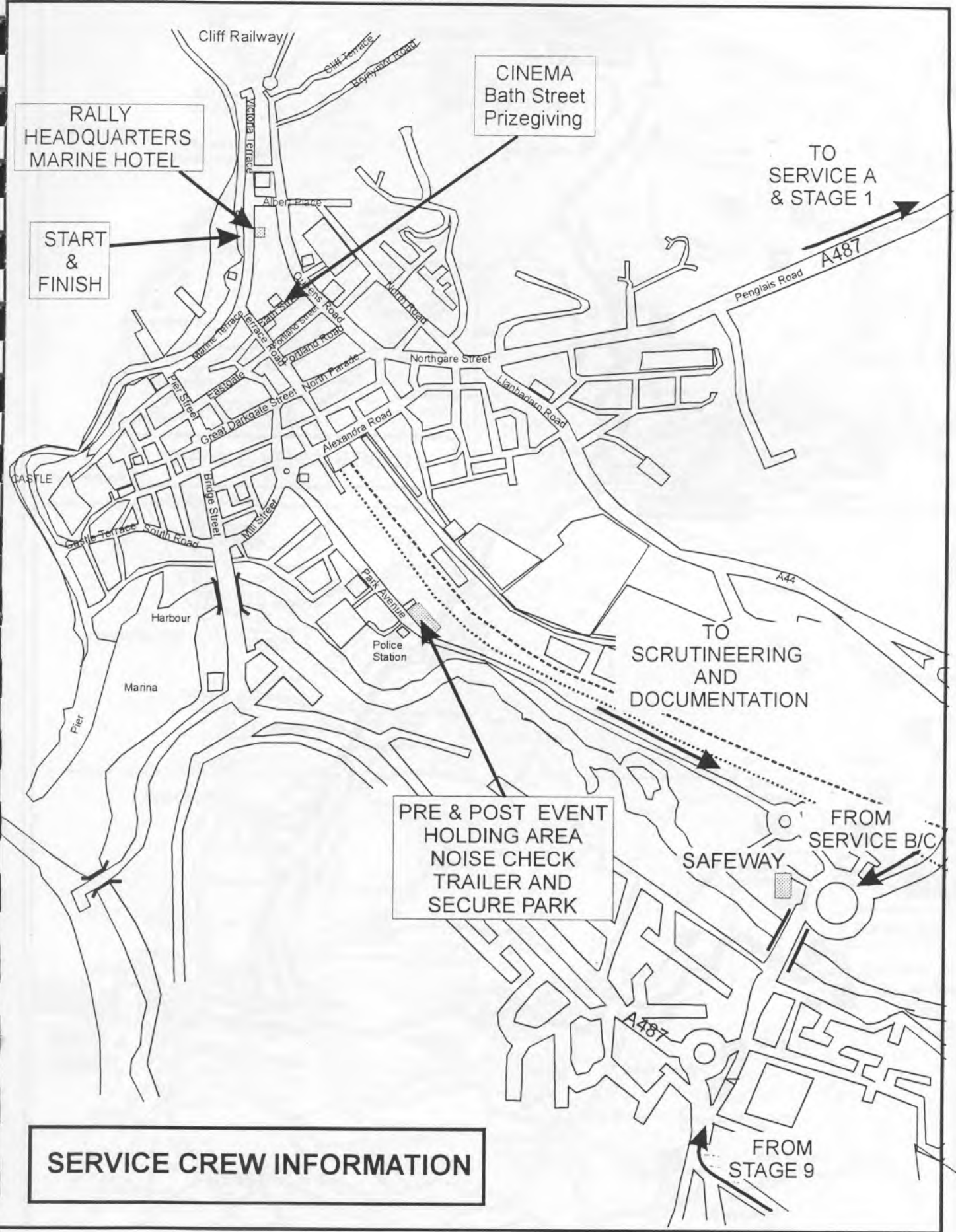


BULLDOG HISTORIC RALLY 1997

SERVICE PACK

CONTENTS

- Aberystwyth Map
- Service Route Map
- Service Vehicle Route
- Service Areas Maps
- Notes for Service Crews
- Servicing & Service Areas
- Map of post event holding area
- Rally Route By Map References
- Stage Maps



ABERYSTWYTH
BULLDOG HISTORIC RALLY 1997

Bulldog Historic Rally 1997

SERVICE VEHICLE ROUTE

Service vehicles are required to follow the designated route between the service areas, as follows:

START TO SERVICE A -DOLGELLAU (34 Miles) MAP 124/135

First car due at about 10.00 hrs.

Take A487 from Aberystwyth to grid square 124/76 16; turn left onto A470 to Dolgellau. Turn right onto A494 at 124/735 180, turn left into Farmers Mart complex at 124/738 182.

SERVICE A- DOLGELLAU TO SERVICE B/C - SWEET LAMB (46 Miles) MAP 124/135/136

First car due about 13.15 hrs. & 14.15 hrs.

Exit Farmers Mart at 124/738 182, turn right on to A494, and turn left onto A470 at 124/735 180. Turn right onto A487 at 124/767 167 to Machynlleth. Continue on A487 towards Aberystwyth. Pass Bow Street and at 135/621843 turn left onto A4159 then left onto the A44 towards Ponterwyd and Llangurig. At grid square 83 82, Bonthydgaled, turn left into farm road and follow arrows for 1.5 miles to service area.

SERVICE C-SWEET LAMB TO FINISH (25 Miles) MAP 135

Follow arrows to exit of service area turn right on to A44 towards Aberystwyth (CARE!). Turn south towards Aberayron at Llanbadarn Fawr and across the two level crossings turn right at the first island towards Aberystwyth town centre and the holding area. Park as directed.


ALL OTHER ROADS ARE OUT OF BOUNDS TO SERVICE VEHICLES DURING THE PERIOD OF THE RALLY.

The penalty for servicing other than at the official sites or for service vehicles being observed other than on the official route detailed above is EXCLUSION. Judges of Fact have been appointed to look for offenders both on and off route.

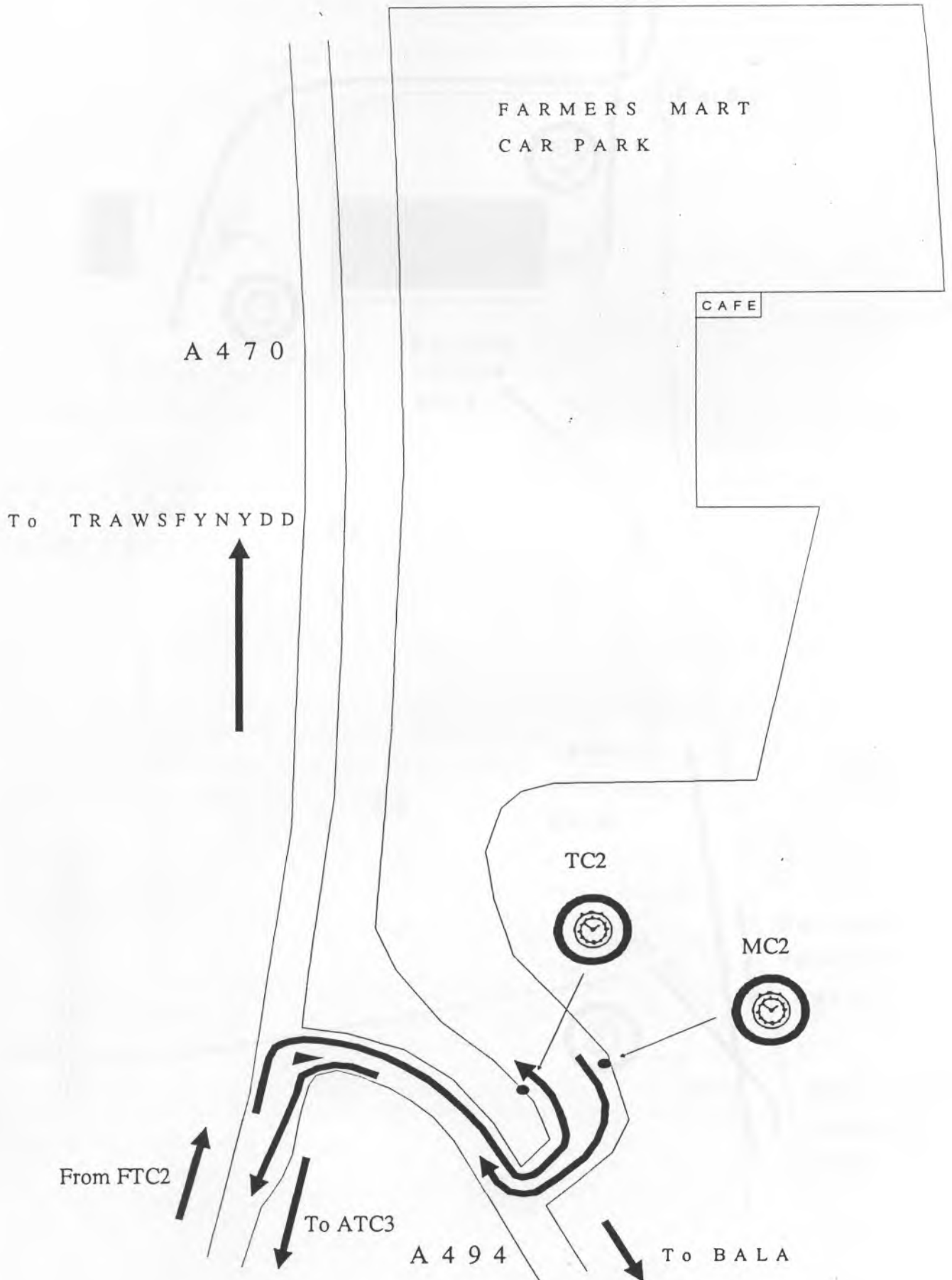
SUMMARY OF COMPETITOR'S RALLY MILEAGES

<u>Rally Section</u>	<u>Road Miles</u>	<u>Stage Miles</u>	<u>No. Of Stages</u>
Start to Service A	38	26	2
Service A to Service B	54	25	2
Service B to Service C	2	4	2
Service C to Finish	20	14	3

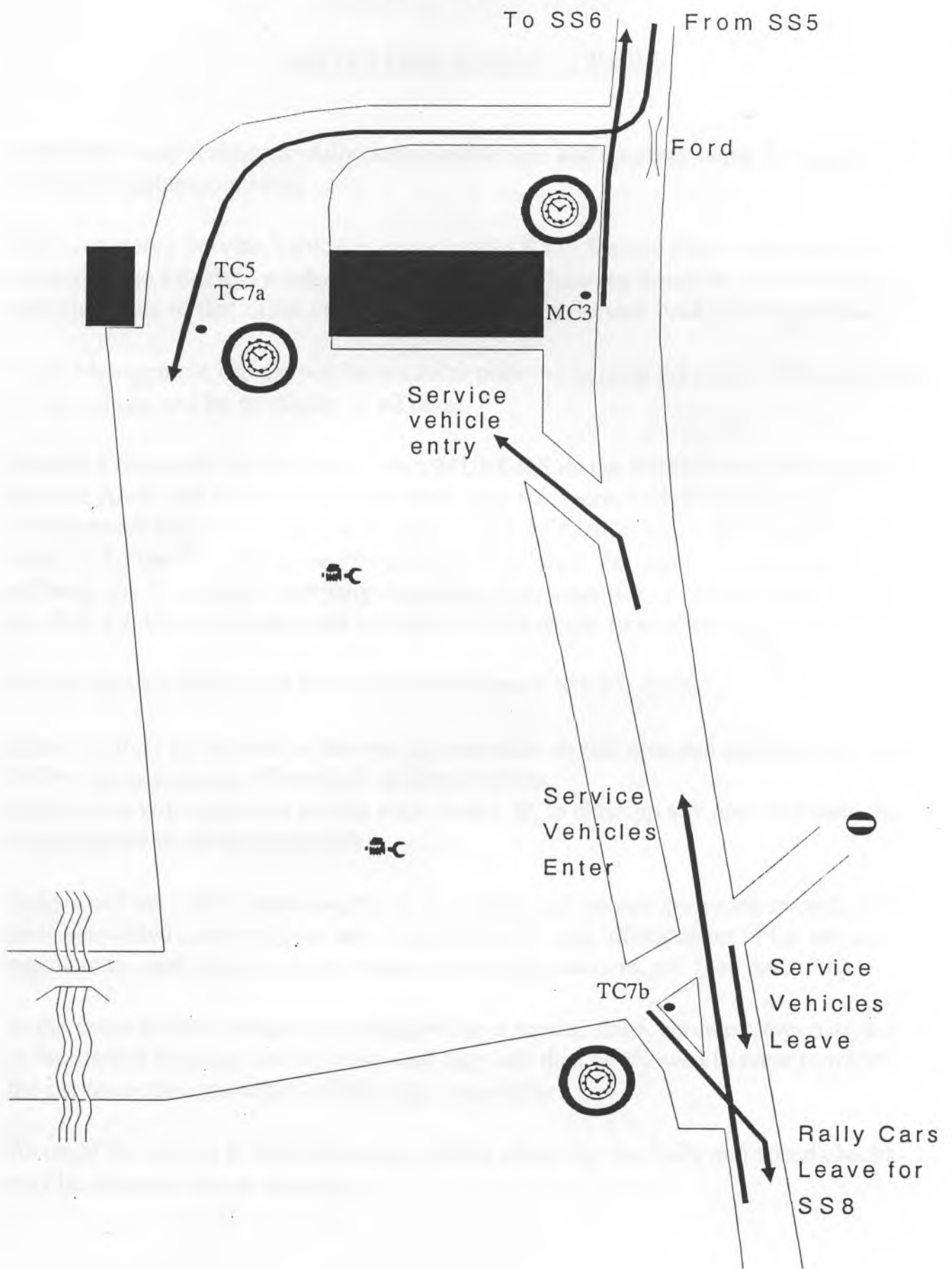
ASSEMBLY AREA



Service area A - Dolgellau



Service areas B & C - Sweet Lamb



NOTES FOR SERVICE CREWS

Read these instructions carefully, and exercise care and courtesy when driving through towns and villages on route.

Each registered Service Vehicle is issued with a Rally Service Plate which must be affixed to the vehicle's windscreen. This plate will bear the letter 'S' and a number corresponding to that of the competitor receiving the Service Pack where practical.

Each Management vehicle will have similar plate but bearing the prefix 'M', to be fixed to the vehicle and be on display at all times.

Service Crews and Management Crews **MUST** follow the instructions given regarding Service Areas and the route between them. Any Competitor whose Service or Management Vehicle is *observed* in an OUT OF BOUNDS area will be penalised 10 minutes for the first offence and by EXCLUSION from the results for the second offence; any Competitor *receiving assistance* from a Service or Management Vehicle in an OUT OF BOUNDS area will be EXCLUDED on the **first offence** (see Art.17.8).

All the above vehicles will be allowed into all main Service Areas.

Time Controls are situated at the exit of each main service area and service crews must follow the instructions of marshals at these controls.

Regrouping will operate in service areas A and B, to close up any gaps and keep the rally together as much as possible.

Judges of Fact will be patrolling the road sections and service crews are reminded that their associated competing car may be penalised for any infringement of the servicing regulations - including excessive noise, bad driving manners, etc. (see Art. 17.6).

In the event of their competitor retiring within a special stage, service crews may wait at the start of the stage until it closes and they will then be allowed to enter to retrieve the car under the instruction of the stage commander.

As usual the various Police Authorities will be observing the Rally and speed checks may be expected during the event.

Bulldog Historic Rally 1997

SERVICING & SERVICE AREAS

Competitors are reminded that they are responsible for the conduct of their service crews. Servicing by Service Vehicles with a '**Service Plate**' is ONLY permitted in the **two official service areas**, which are located as below.

N.B. ONLY vehicles registered with the organisers and visibly displaying their Service Plate will be allowed to enter the service areas.

NO RALLY PLATE - NO ENTRY

Emergency Servicing by Management Vehicles with a '**Management Plate**' is permitted in the **two official service areas** as well as **additional areas after most stages**.

THE THICK BLACK line along the right side of the tulips in the Road Book indicates **NO EMERGENCY SERVICE**. No thick black line in the road book indicates that emergency service is permitted.

SERVICE AREA A

DOLGELLAU

MR 124/738 182

First Car Due: 10.00 hrs

Time allowed - variable
(Between 15 & 30 minutes)

Servicing in Farmers Mart complex. Use Service Vehicle Route over page.

SERVICE AREA B/C

SWEET LAMB

MR 135/826849

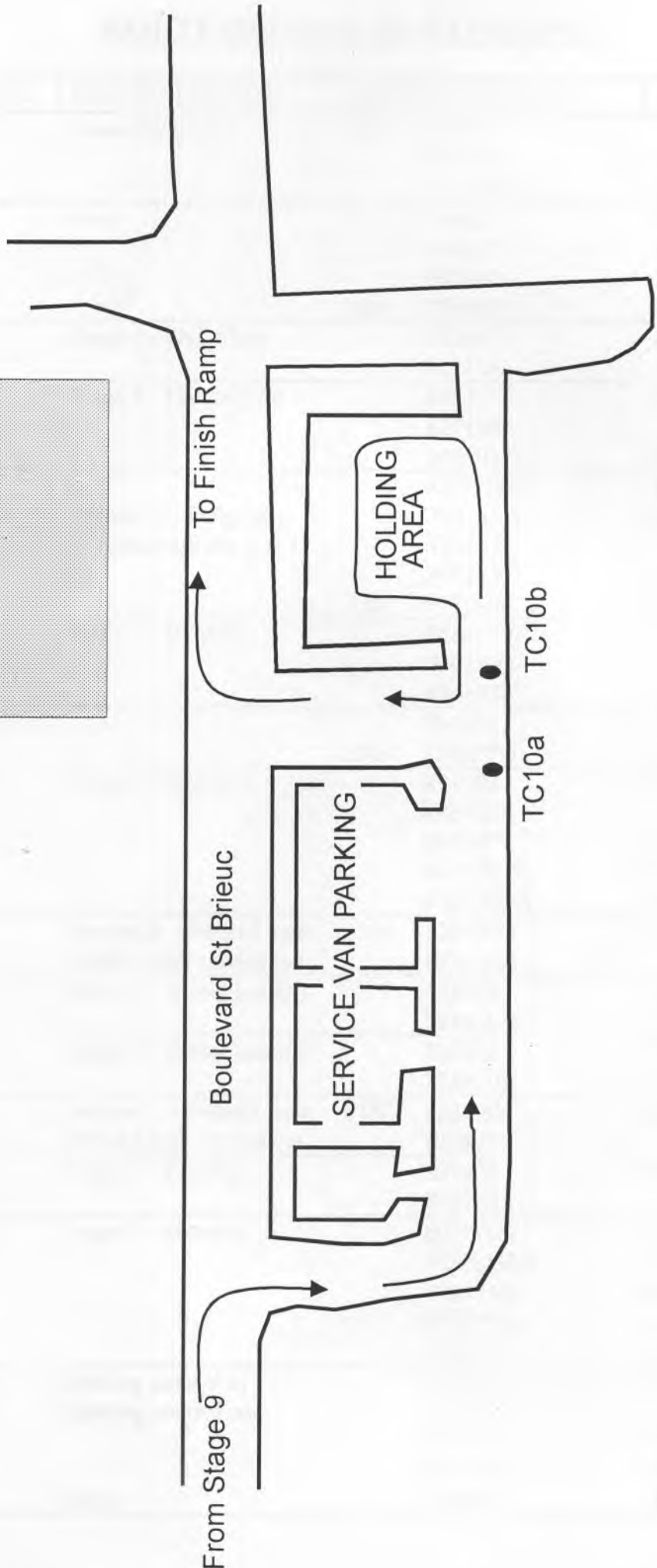
First Car Due: 13.15 hrs & 14.15 hrs.

Time allowed - variable
(Between 15 & 30 minutes)

* Servicing in designated area of Sweet Lamb rally complex.

FACILITIES AVAILABLE

Hot and cold food and refreshments will be available as well as toilets (male & female), washing facilities at both Service Areas A and B/C.



Holding Area prior to the Finish Ramp

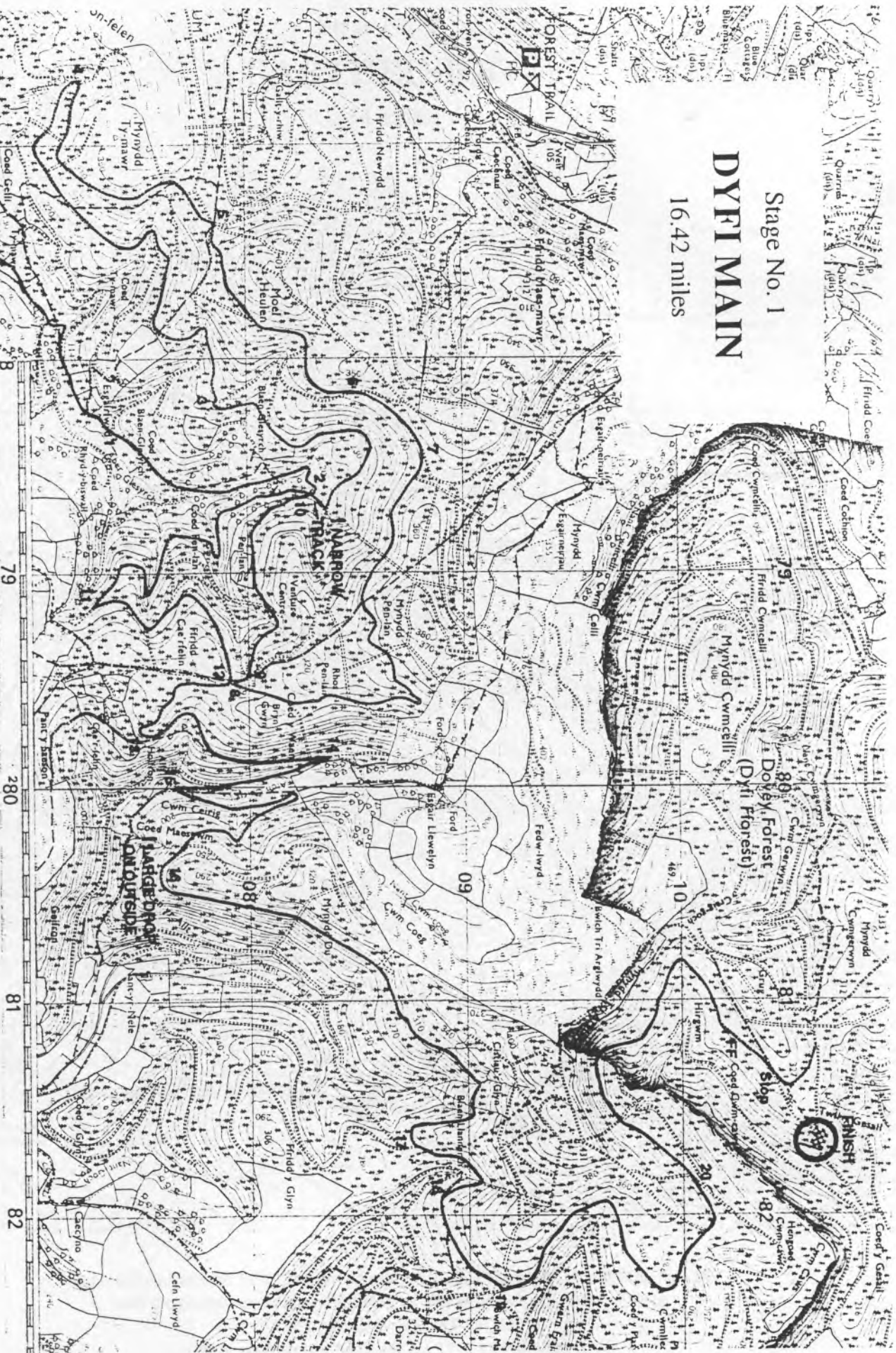
ROUTE DEFINED BY REFERENCE

ROUTE	INFORMATION	MAP REFERENCE	APP	DEP
	Assembly point	135/ 587812		NW
via		583814	NE	N
via		581½818	SE	NE
MC1	Start	583821	S	N
via		585820	NW	SE
via		620840	S	NE
via		124/ 755060	SE	NE
ATC1	Stage 1 - Dyfi Main	770067	SW	
FTC1		813104		N
ATC2	Stage 2 - Gartheiniog	805111	NE	
FTC2		827109		E
PC2		846101½	W	N
via		857½130	S	N
TC2	Service A - Dolgellau	735181½	SW	
MC2	Dolgellau service out	735181½		SW
via		862125½	NW	NE
via		125/ 977½131½	NE	NW
ATC3	Stage 3 - Dyfnant	956167½	S	
FTC3		019150½		E
PC3		034½097	W	SW
via		956050	NE	SW
via		136/ 899027½	SE	S
ATC4	Stage 4 - Hafren 1	871903	NE	
FTC4		853½874		E
via		856½873	N	S
via		861½867½	E	S
via		832½867½	NE	SW
TC5	Service B - Sweet Lamb	135/ 826½851	NE	
MC3	Sweet Lamb service out	827850½		NE
ATC6	Stage 6 - Sweet Lamb 1	828855	NW	
FTC6		828850½		N
ATC7	Stage 7 - Sweet Lamb 2	828855	NW	
FTC7		828850½		N
TC7a	Service C - Sweet Lamb	135/ 826½851	NE	
TC7b	Sweet Lamb service out	826849		S
ATC8	Stage 8 - Tarenig	839823	NE	
FTC8		809785		W
ATC9	Stage 9 - Myherin	800½777	NE	
FTC9		765½757½		S
via		778753½	W	S
PC9a		741½770½	SE	NW
via		596805	SW	NW
TC10a	Holding control in	587812	SE	
TC10b	Holding control out	587812		NW
via		583814	NE	N
via		581½818	SE	NE
MC4	Finish	583821	S	

DYFI MAIN

Stage No. 1

16.42 miles



Reproduced from the 1993 Ordnance Survey 1:25,000 Outdoor Leisure Map No. 23
with the permission of The Controller of Her Majesty's Stationery Office

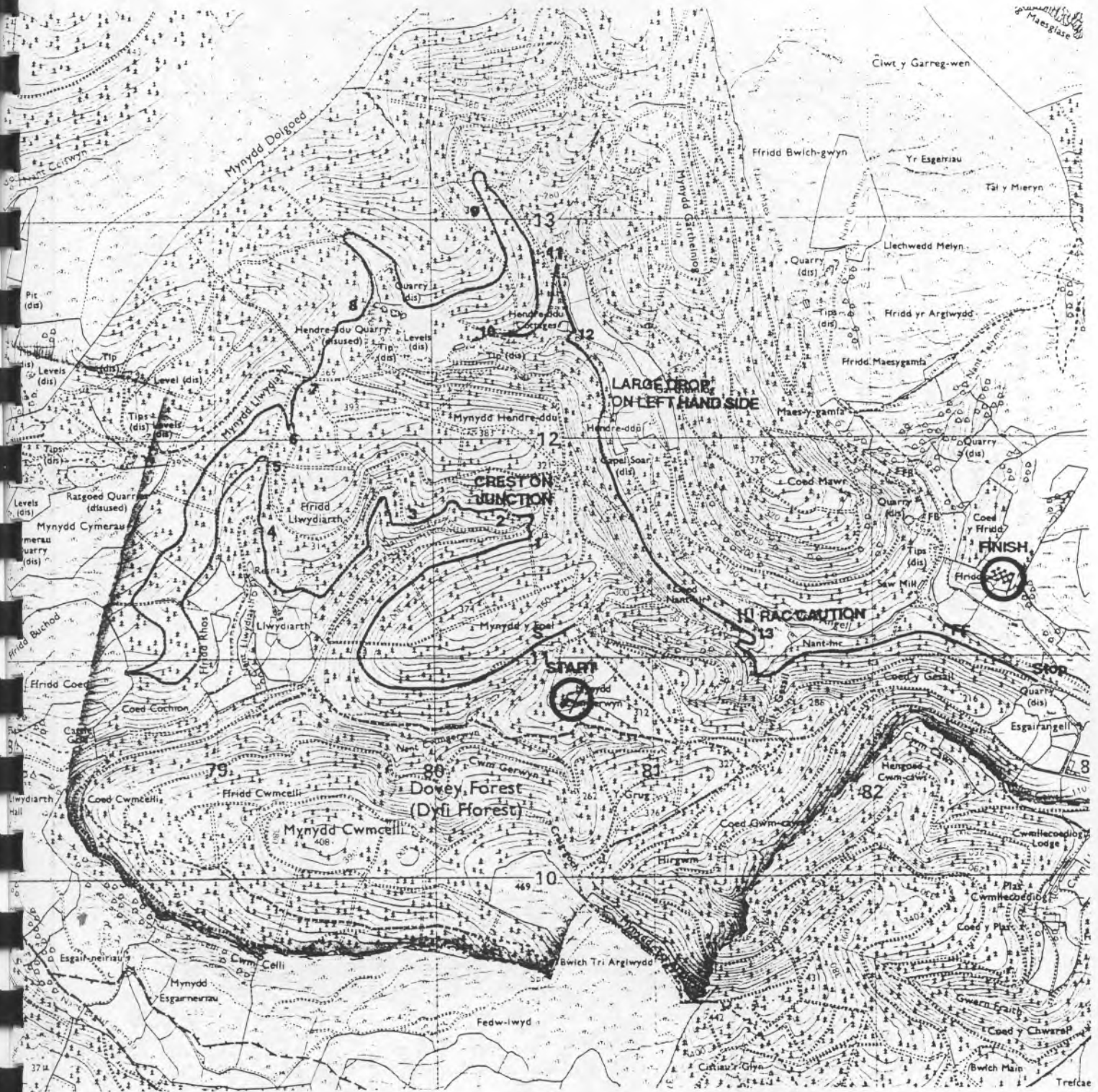
© Crown Copyright (43371U)
Maps prepared by NORTH EAST RALLY MAPS

Bulldog Midland Rally 1997

Stage No. 2

GARTHEINIOG

9.14 miles



Reproduced from the 1993 Ordnance Survey 1:25,000 Outdoor Leisure Map No. 23
with the permission of The Controller of Her Majesty's Stationery Office

© Crown Copyright (43371U)

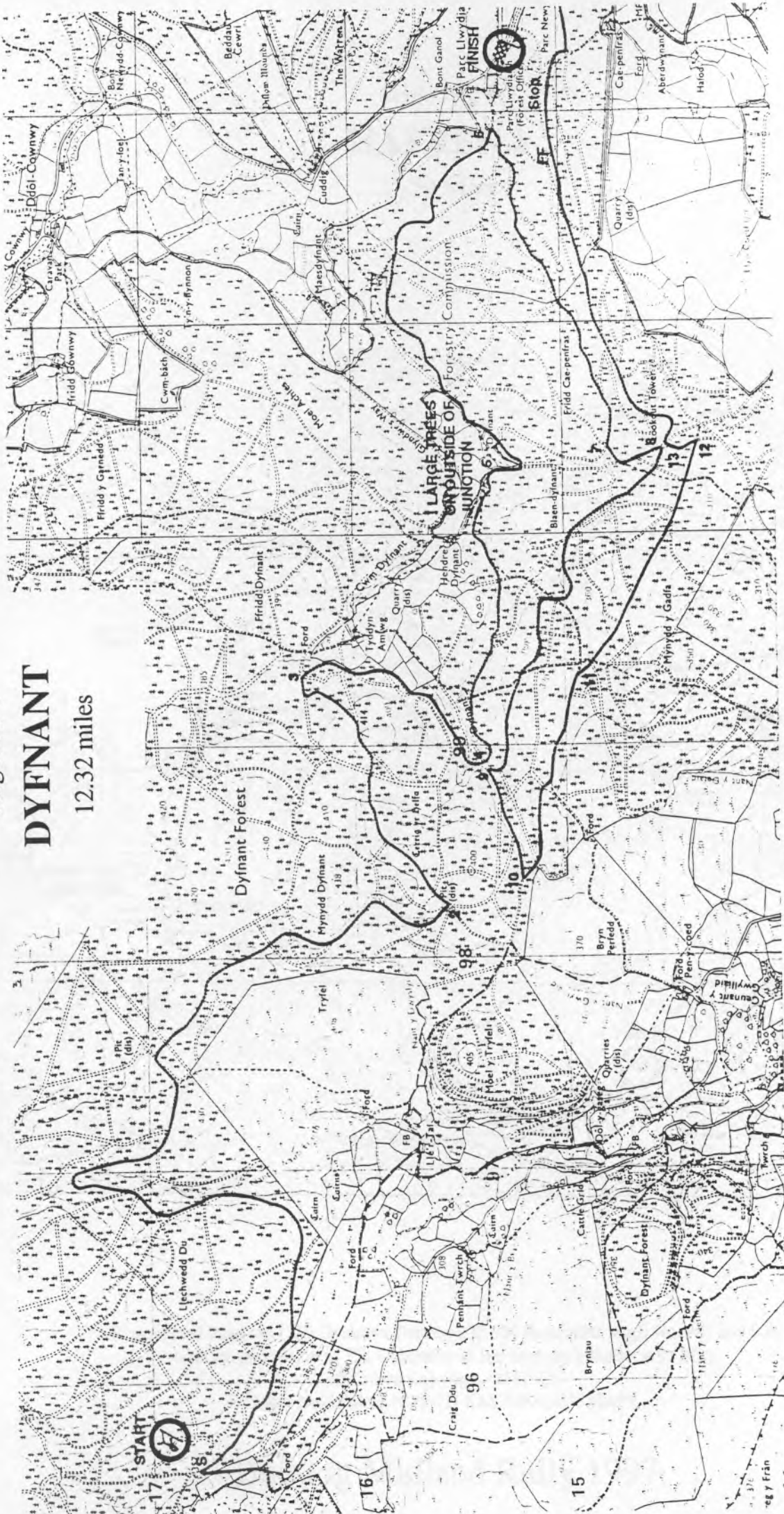
Maps prepared by NORTH EAST RALLY MAPS

Bulldog Midland Rally 1997

Stage No. 3

DYFNANT

12.32 miles



Reproduced from the 1993 Ordnance Survey 1:25,000 Outdoor Leisure Map No. 23

and the 1986 Pathfinder Map No. 867

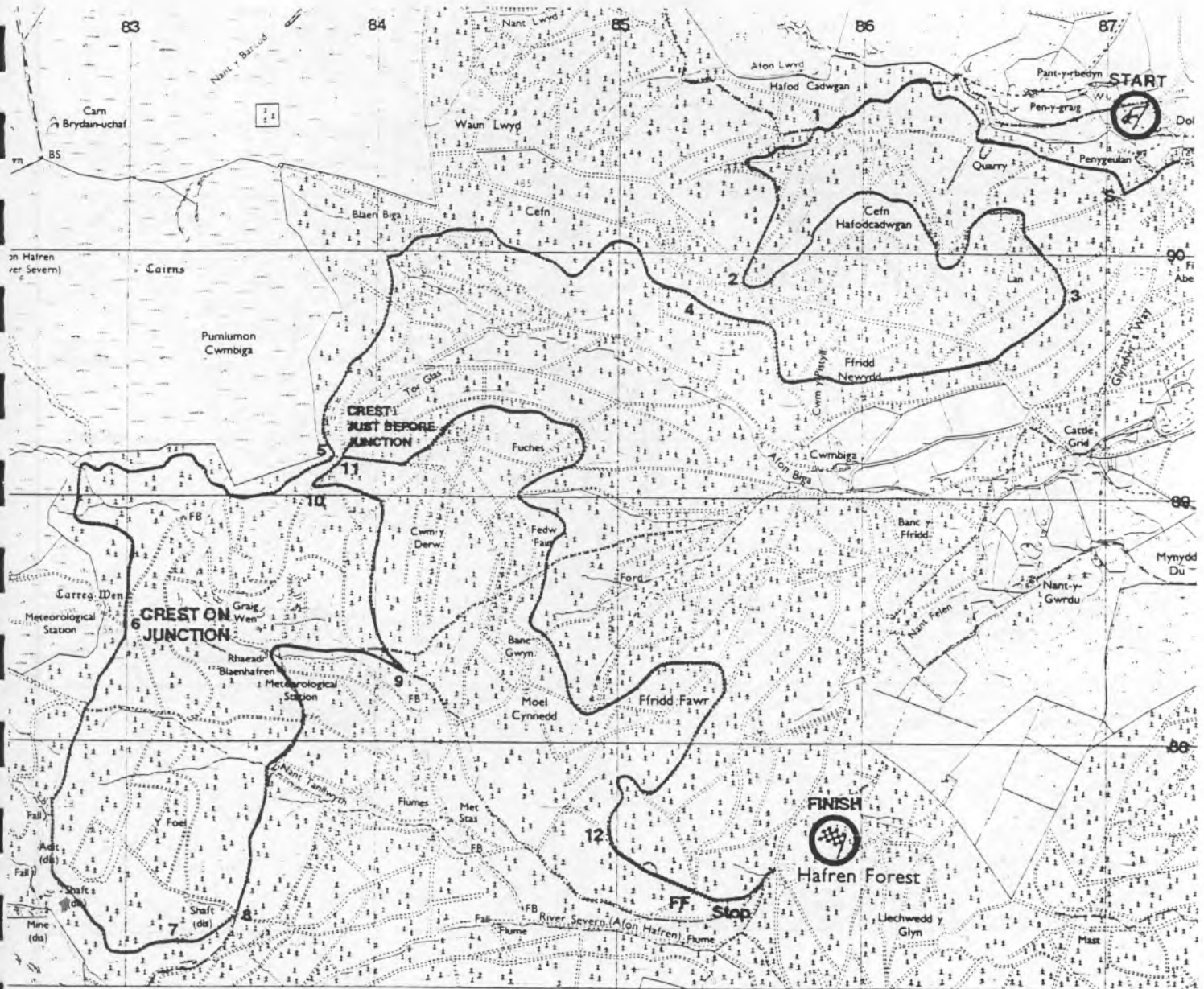
with the permission of The Controller of Her Majesty's Stationery Office

© Crown Copyright (43371U)

Maps prepared by NORTH EAST RALLY MAPS

Bulldog Midland Rally 1997

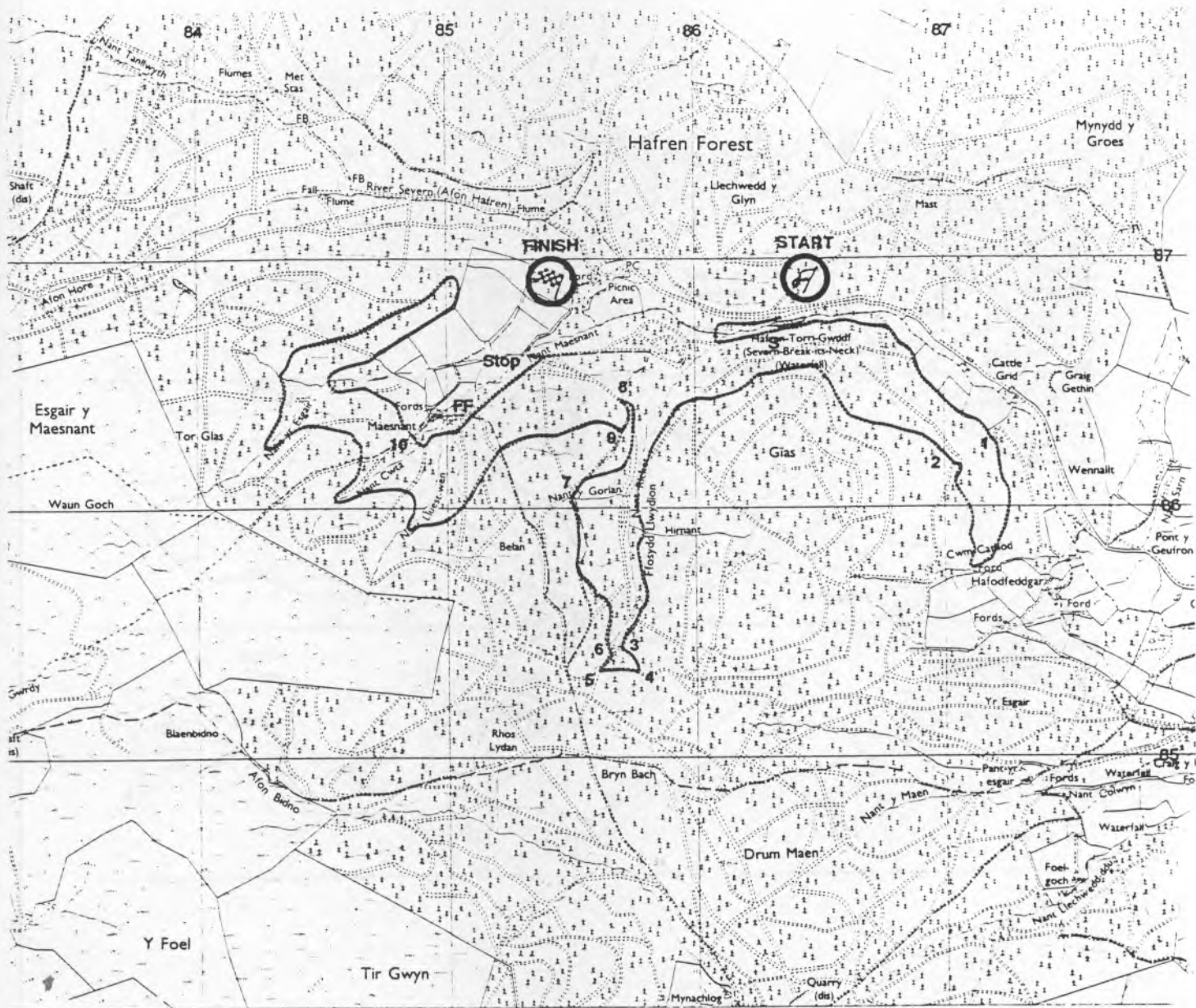
Stage No. 4
HAFREN 1
12.50 miles



Reproduced from the 1989 Ordnance Survey 1:25,000 Pathfinder Maps No. 907 and 928
with the permission of The Controller of Her Majesty's Stationery Office
© Crown Copyright (43371U)
Maps prepared by NORTH EAST RALLY MAPS

Bulldog Midland Rally 1997

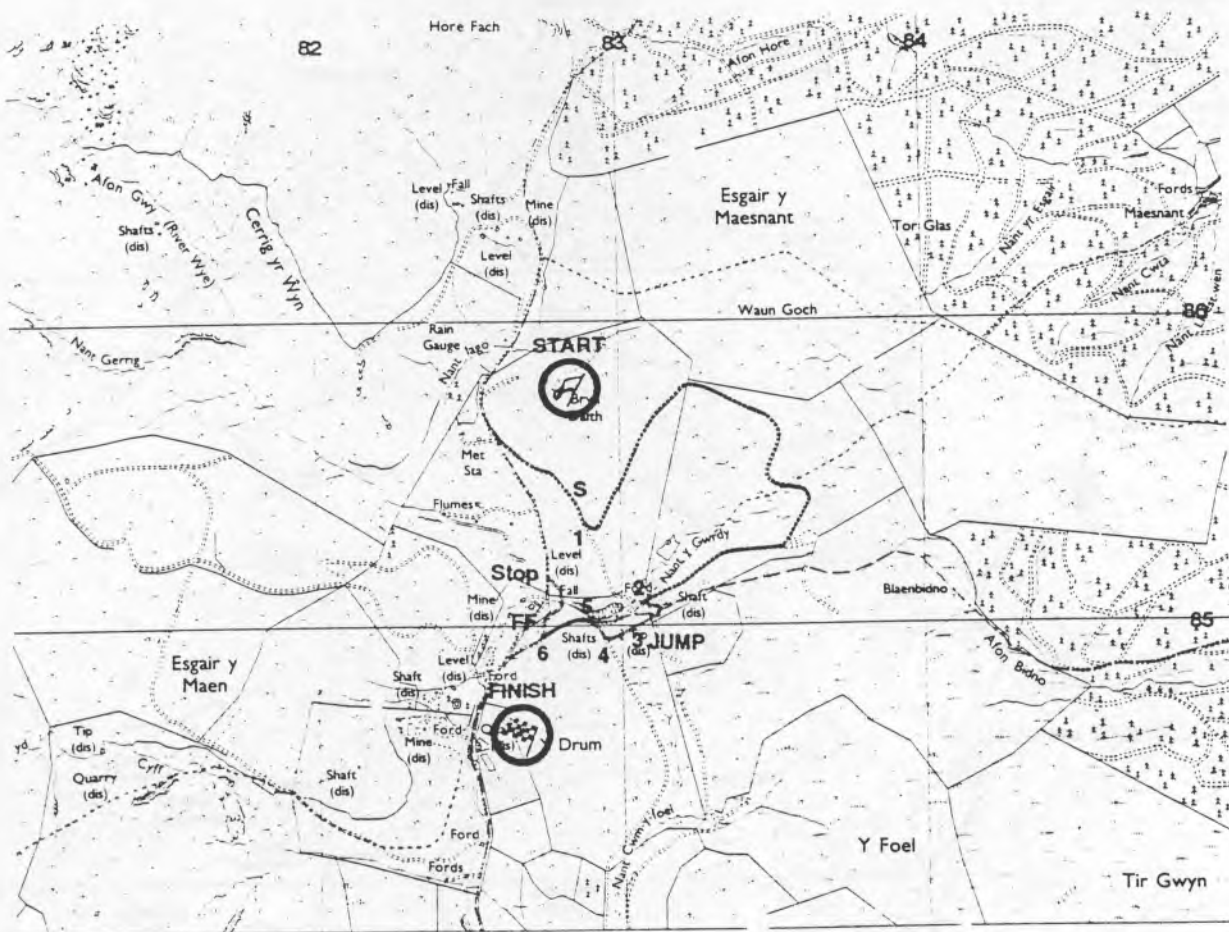
Stage No. 5
HAFREN 2
6.85 miles



Reproduced from the 1989 Ordnance Survey 1:25,000 Pathfinder Map No. 928
with the permission of The Controller of Her Majesty's Stationery Office
© Crown Copyright (43371U)
Maps prepared by NORTH EAST RALLY MAPS

Bulldog Midland Rally 1997

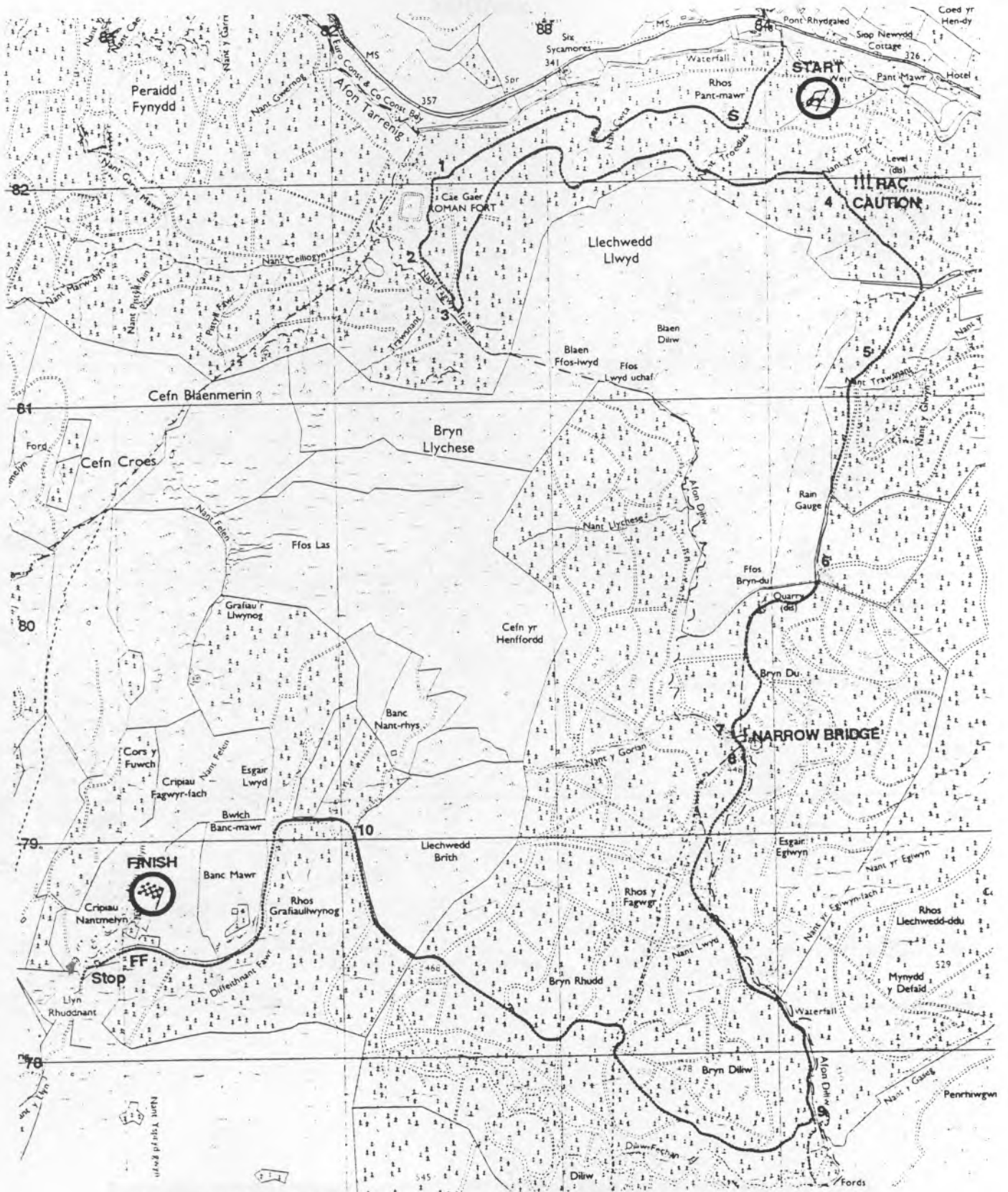
Stages Nos. 6 and 7
SWEET LAMB
1.64 miles



Reproduced from the 1989 Ordnance Survey 1:25,000 Pathfinder Map No. 928
with the permission of The Controller of Her Majesty's Stationery Office
© Crown Copyright (43371U)
Maps prepared by NORTH EAST RALLY MAPS

Bulldog Midland Rally 1997

Stage No. 8
TARENIG
9.04 miles



Reproduced from the 1989 Ordnance Survey 1:25,000 Pathfinder Maps No. 928 and 948
with the permission of The Controller of Her Majesty's Stationery Office

© Crown Copyright (43371U)

Maps prepared by NORTH EAST RALLY MAPS

Bulldog Midland Rally 1997

