

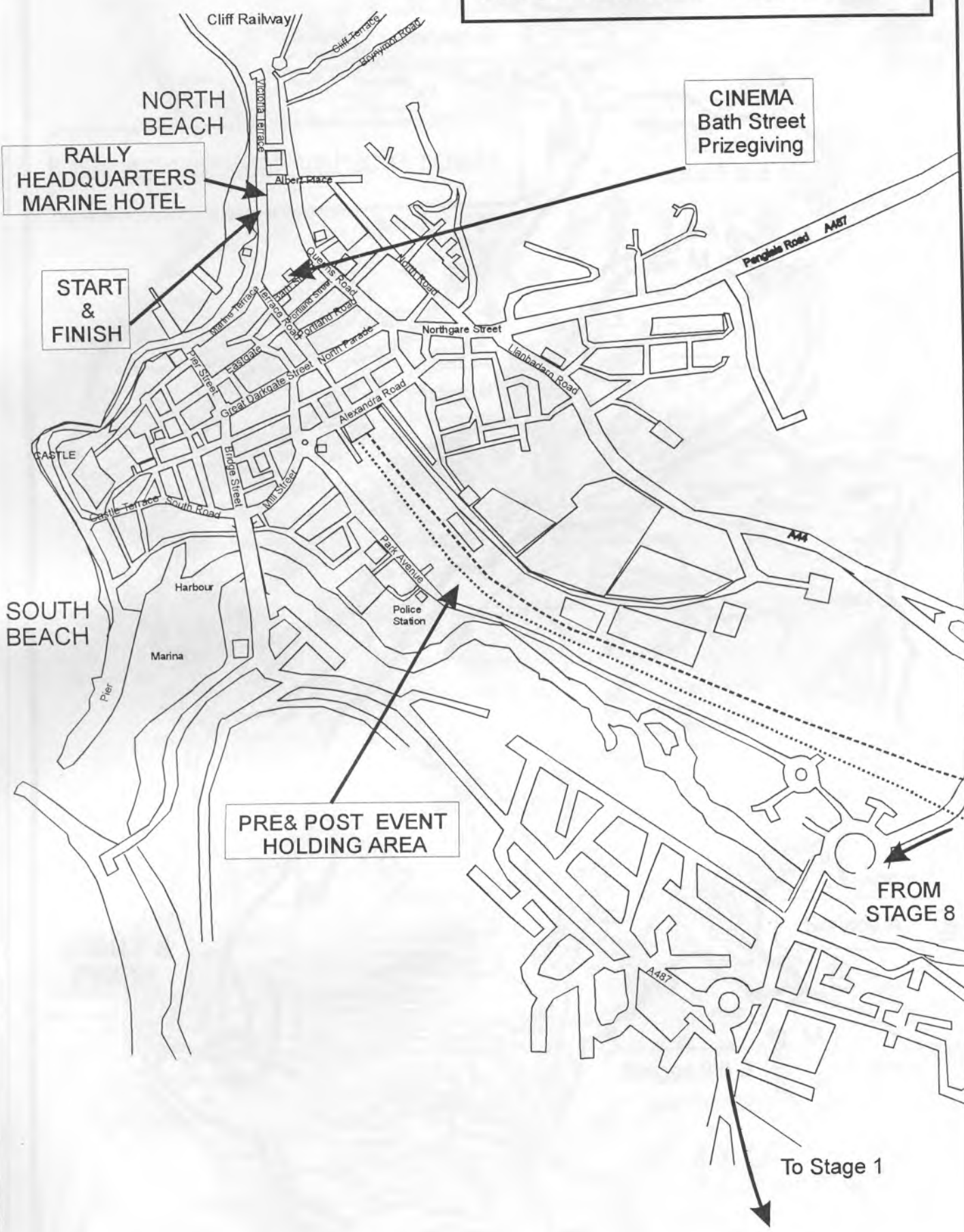
# BULLDOG RALLY 1996

## MANAGEMENT PACK

### CONTENTS

- Aberystwyth Map
- Management Vehicle Route Map
- Management Vehicle Route
- Service Vehicle Route Map
- Service Vehicle Route
- Service Areas Maps
- Notes for Service Crews
- Servicing & Service Areas
- Rally Route By Map References
- Stage Maps

# ABERYSTWYTH



## BULLDOG RALLY 1996



## Bulldog Rally 1996

### MANAGEMENT VEHICLE ROUTE

Management vehicles are required to follow the designated route between the management service areas, as follows:

#### START TO MANAGEMENT SERVICE - LLANAFAN

Take A4120 from Aberystwyth towards Aberaeron then the B4340 to Llanafan. Turn left towards Pont-rhyd-y-groes at 135/714687; service is on forest road on left of public road at 135/695716.

#### LLANAFAN TO TARENIG

Following service proceed along forest road and rejoin public road to Pont-rhyd-y-groes. At 135/739724 join the B4343 towards Devils Bridge through Pont-rhyd-y-groes then turn off right at 135/751734 towards Cwm Ystwyth. Then turn left at 135/772741 towards Devils Bridge passing the entrance to the Myherin stage (135/766756). Join the A4120 towards Ponterwyd, turn right on to the B4343 at 135/756799 and then turn right onto the A44. Turn right off the main road into the entrance to Tarenig forest at 135/851828. Service is on the forest road adjacent to the stage 3 finish.

#### TARENIG TO SERVICE A

Return towards the A44. Straight across the main road WITH CARE. Proceed along farm road arrows for 1.5 miles to service area.

#### SERVICE A TO HAFREN

Leave service area via rally route (135/829868) into Hafren forest. Follow arrows to rejoin public road at 135/864868. At public road turn left and proceed to service area in Forest Office Car Park at stage finish (135/873904)

#### HAFREN TO GARTHIENIOG

Leave service area and turn left public road towards Staylittle. Turn left onto the B4518 to Llanbrynmair. Turn left onto A470 to Cemmaes Road. At Cemmaes Road turn right to follow the A470 then at 124/848096 turn left towards Aberangell then through the forest entrance at the cross roads. Drive slowly and quietly here please. At the cross roads in the forest (124/842104) turn left up the hill then right on to the forest road at 124/811106. There is a service area up to the stage start at 124/807102. Leave by turning right at the stage start and follow the arrows to the stage finish and on to the forest road used as the service area (124/832105)

## **GARTHIENIOG TO SERVICE B**

Return to the cross roads at the end of the service area and turn left then proceed through the village of Aberangell and turn left at the junction at 124/847102. Turn left on to the A470 at Dinas Mawddwy. Proceed to Dolgellau then turn right onto A494 at 124/735 180, turn left into Farmers Mart at 124/738 182.

## **SERVICE B TO PANTPERTHOG**

Return along the A470, turn right onto A487 at 124/767 167 to Corris then Pantperthog. At the stage entrance (135/748043) turn right into the forest and the service area is 0.5 miles into the forest at the first hairpin bend.

## **PANTPERTHOG TO DYFI MAIN**

Rejoin the A487 towards Corris, there turn right off the main road at the Baich Goch Hotel (124/754075) towards Aberllefenni. Turn right at Aberllefenni (124/771100) towards Aberangell and follow the tarmac road to the start of the GARTHIENIOG stage where there is a service area before the stage start.

## **DYFI MAIN TO GARTHIENIOG**

Leave the service area towards the stage start and turn right along the forest road to the service area adjacent to the stage finish (124/826106).

## **GARTHIENIOG TO FINISH**

Turn left at the cross roads at the end of the service area. Proceed through the village of Aberangell and turn right at the junction at 124/847102. Turn left at the cross roads to join the A470 to Cemmaes Road and then the A489 to Machynlleth. Turn right in Machynlleth on to A487 to Bow Street. Turn left onto A4159 at 135/621 843. Turn right onto A44 at 135/633 811. Then into Aberystwyth.

## **ALL OTHER ROADS ARE OUT OF BOUNDS TO MANAGEMENT VEHICLES DURING THE PERIOD OF THE RALLY.**

The penalty for servicing other than at the official sites or for service vehicles being observed other than on the official route detailed above is EXCLUSION. Judges of Fact have been appointed to look for offenders both on and off route.

## **SUMMARY OF COMPETITOR'S RALLY MILEAGES**

<u>Rally Section</u>	<u>Road Miles</u>	<u>Stage Miles</u>	<u>No. of Stages</u>
Start to Service A	24	19	3
Service A to Service B	38	26	2
Service C to Finish	59	35	3

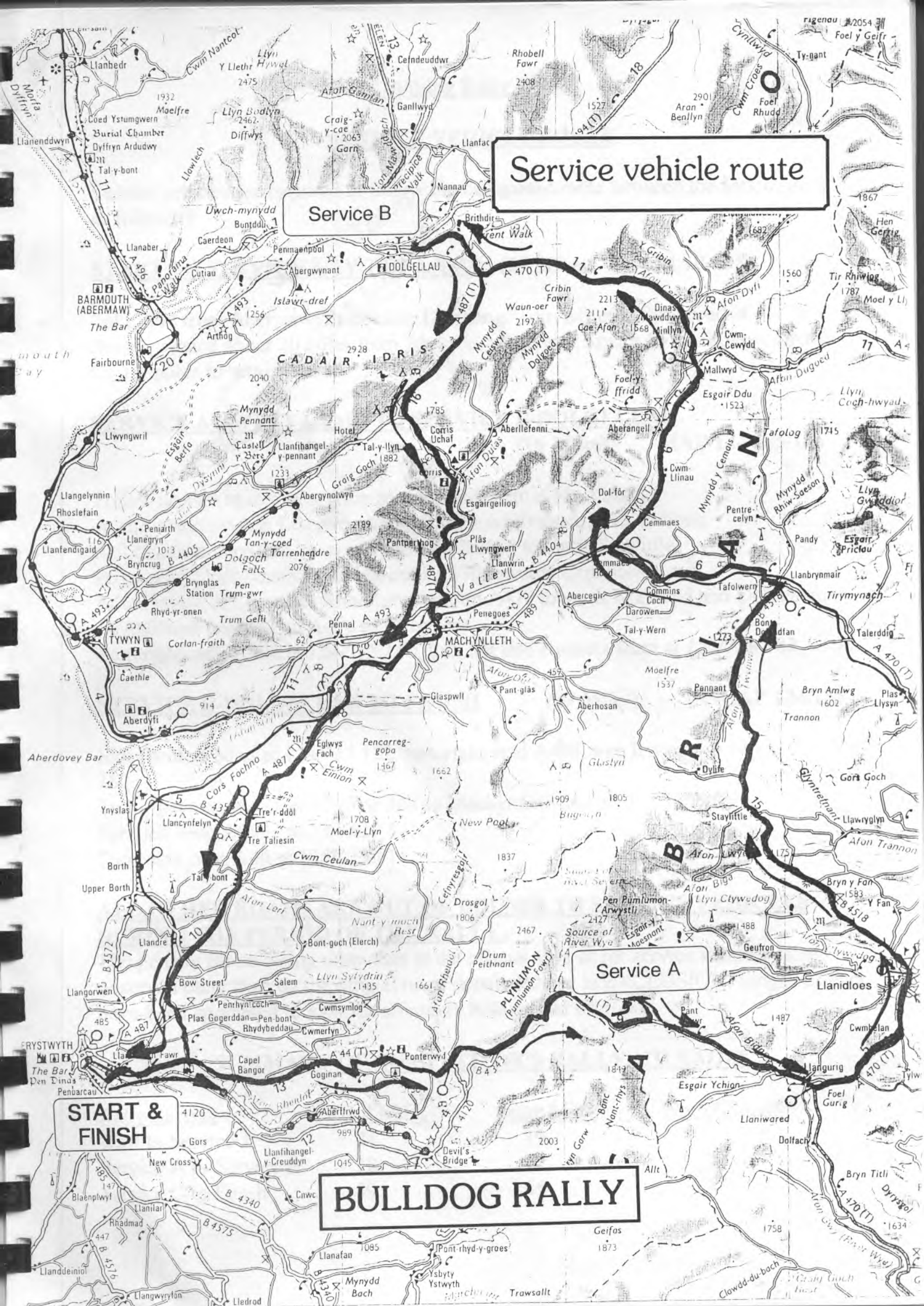
# Service vehicle route

Service B

Service A

START & FINISH

# BULLDOG RALLY



## Bulldog Rally 1996

### SERVICE VEHICLE ROUTE

Service vehicles are required to follow the designated route between the service areas, as follows:

#### START TO SERVICE A-SWEET LAMB (25 Miles) MAP 135

Take A44 from Aberystwyth towards Llangurig. Turn left onto farm road at Bontrhydgaled about 20 miles from Aberystwyth in grid square 83 82. Follow arrows for 1.5 miles to service area.

#### SERVICE A-SWEET LAMB TO SERVICE B-DOLGELLAU (16 Miles) MAP 124/135/136

Follow arrows to exit of service area turn left onto A44 - **CARE!**  
At the island outside Llangurig turn left onto A470 towards Llanidloes.  
At Llanidloes turn into town and leave by B4518 towards Staylittle.  
Proceed to Llanbrynmair turn left onto A470 towards Cemmaes Road  
At the island at Cemmaes Road turn right on A470 towards Mallwyd and Dolgellau.  
At Mallwyd proceed on A470 to Dolgellau.  
Turn right onto A494 at 124/735 180, turn left into Farmers Mart at 124/738 182.

#### SERVICE B-DOLGELLAU TO FINISH (37 Miles) MAP 124/135

Exit Farmers Mart at 124/738 182, turn right onto A494, turn left onto A470 at 124/735 180.  
Turn right onto A487 at 124/767 167 to Machynlleth and on to Bow Street.  
Turn left onto A4159 at 135/621 843.  
Turn right onto A44 at 135/633 811.

#### ALL OTHER ROADS ARE OUT OF BOUNDS TO SERVICE VEHICLES DURING THE PERIOD OF THE RALLY.

The penalty for servicing other than at the official sites or for service vehicles being observed other than on the official route detailed above is EXCLUSION. Judges of Fact have been appointed to look for offenders both on and off route.

#### SUMMARY OF COMPETITOR'S RALLY MILEAGES

<u>Rally Section</u>	<u>Road Miles</u>	<u>Stage Miles</u>	<u>No. of Stages</u>
Start to Service A	24	19	3
Service A to Service B	38	26	2
Service C to Finish	59	35	3

# HOLDING AREA

To Ramp



Police Station



TC8b

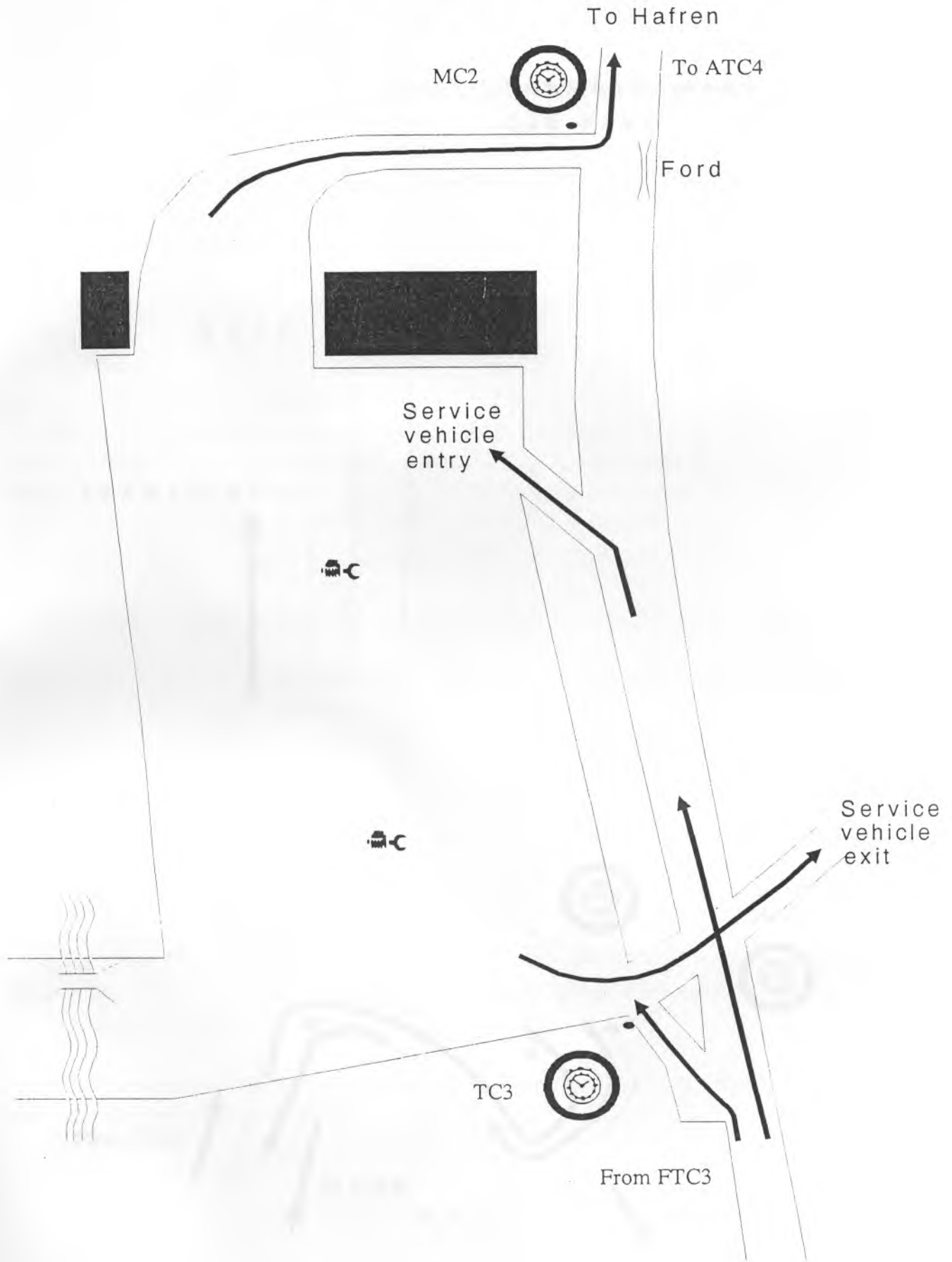


TC8a

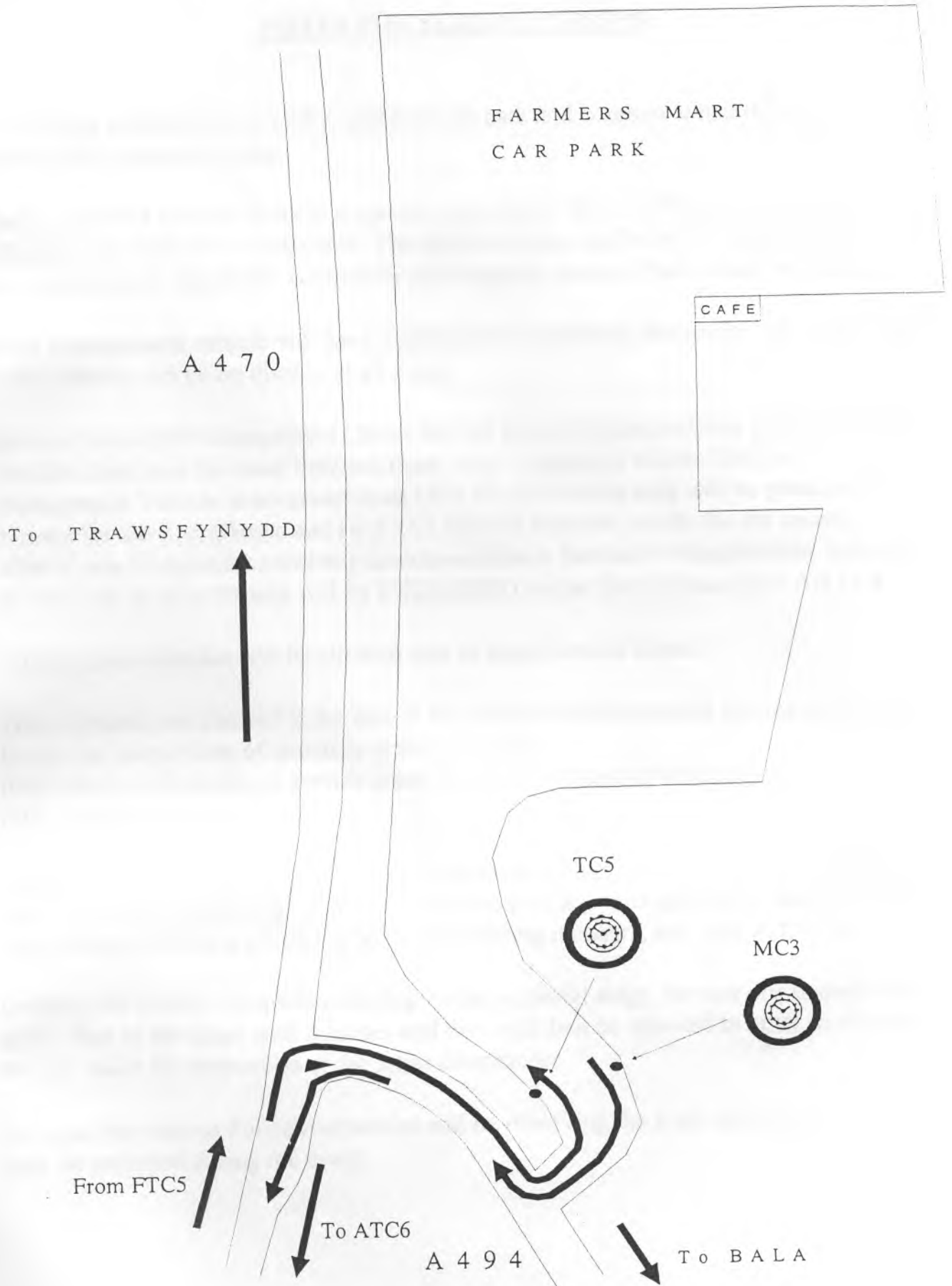




# Service area A - Sweet Lamb



# Service area B - Dolgellau



Bulldog Midland Rally 1996

## NOTES FOR SERVICE CREWS

Read these instructions carefully, and exercise care and courtesy when driving through towns and villages on route.

Each registered Service Vehicle is issued with a Rally Service Plate which must be affixed to the vehicle's windscreen. This plate will bear the letter 'S' and a number corresponding to that of the competitor receiving the Service Pack where practical.

Each Management vehicle will have similar plate but bearing the prefix 'M', to be fixed to the vehicle and be on display at all times.

Service Crews and Management Crews **MUST** follow the instructions given regarding Service Areas and the route between them. Any Competitor whose Service or Management Vehicle is *observed* in an OUT OF BOUNDS area will be penalised 10 minutes for the first offence and by EXCLUSION from the results for the second offence; any Competitor *receiving assistance* from a Service or Management Vehicle in an OUT OF BOUNDS area will be EXCLUDED on the **first offence** (see Art.17.8).

All the above vehicles will be allowed into all main Service Areas.

Time Controls are situated at the exit of each main service area and service crews must follow the instructions of marshals at these controls.

Regrouping will operate in service areas A and B, to close up any gaps and keep the rally together as much as possible.

Judges of Fact will be patrolling the road sections and service crews are reminded that their associated competing car may be penalised for any infringement of the servicing regulations - including excessive noise, bad driving manners, etc. (see Art. 17.6).

In the event of their competitor retiring within a special stage, service crews may wait at the start of the stage until it closes and they will then be allowed to enter to retrieve the car under the instruction of the stage commander.

As usual the various Police Authorities will be observing the Rally and speed checks may be expected during the event.

## Bulldog Rally 1996

### SERVICING & SERVICE AREAS

Competitors are reminded that they are responsible for the conduct of their service crews. Servicing by Service Vehicles with a 'Service Plate' is ONLY permitted in the **two official service areas** which are located as below.

N.B. ONLY vehicles registered with the organisers and visibly displaying their Service Plate will be allowed to enter the service areas.

### NO RALLY PLATE - NO ENTRY

Emergency Servicing by Management Vehicles with a 'Management Plate' is permitted in the **two official service areas** as well as **additional areas after most stages** as indicated by a break in the thick black line along side the tulips in the Road Book.

#### SERVICE AREA A

#### SWEET LAMB

MR 135/826849

First Car Due: 10.55 hrs

Time allowed - variable  
(between 15 & 30 minutes)

Servicing in designated area of Sweet Lamb rally complex.

#### SERVICE AREA B

#### DOLGELLAU

MR 124/738 182

First Car Due: 13.17 hrs

Time allowed - variable  
(between 15 & 30 minutes)

Servicing in Farmers Mart complex. Use Service Vehicle Route over page.

### FACILITIES AVAILABLE

Hot and cold food and refreshments will be available as well as toilets (male & female), washing facilities at both Service Areas A and B.

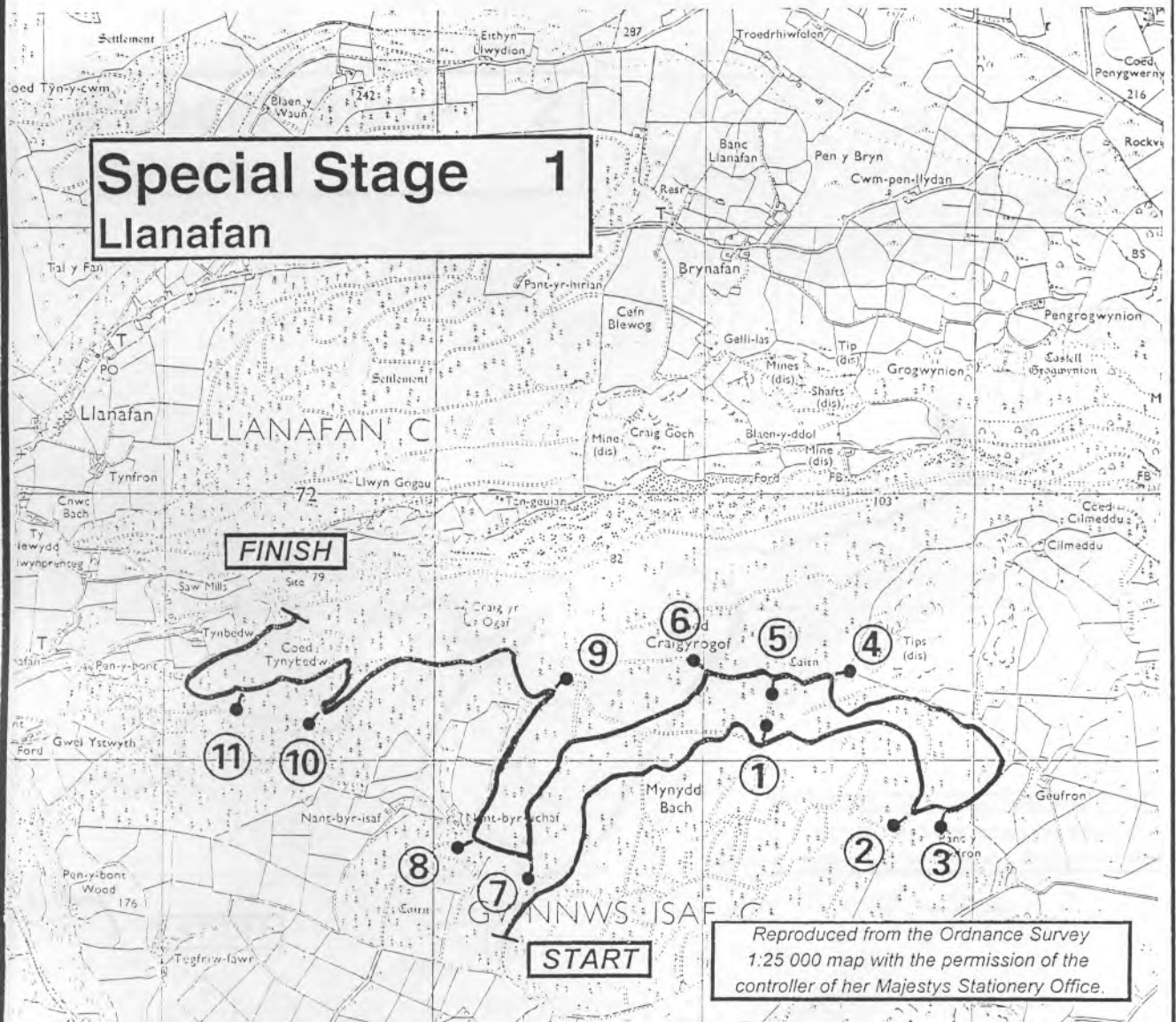
## ROUTE DEFINED BY REFERENCE

ROUTE	INFORMATION	MAP REFERENCE	APP	DEP
	Assembly point	135/ 587812		NW
via		584½817½	SE	NE
via		583823½	E	S
MC1	Start	583821	N	S
via		584½817½	NW	NE
via		584½815½	NE	SE
via		596805	NW	SW
via		645750	NW	SE
ATC1	Stage 1 - Llanafan	703703	SW	
FTC1		695715½	SW	NE
PC1		739723½	SW	NE
via		773751	S	NW
ATC2	Stage 2 - Myherin	766757	S	
FTC2		801777		NE
ATC3	Stage 3 - Tarenig	809785	W	
FTC3		839823		NE
PC3		840827		NW
TC3	Service A - Sweet Lamb	826849	SW	
MC2		827851		N
ATC4	Stage 4 - Hafren	832½867½	SW	NW
FTC4		871902½		NE
PC4		873904		N
via		899028	SW	NW
via		822044	E	N
via		124/ 845½099	SE	NW
via		831½104	SE	W
ATC5	Stage 5 - Gartheiniog 1	806111½	SE	
FTC5		827109		E
PC5		846101½	W	N
via		857½130	S	N
TC5	Service B - Dolgellau	735181½	SW	
MC3	Dolgellau service out	735181½		SW
via		750½050		S
ATC6	Stage 6 - Pantperthog	135/ 748045	S	SE
FTC6		124/ 736½054		S
PC6		135/ 748042½	N	E
via		124/ 755060	SE	NE
ATC7	Stage 7 - Dyfi Main	770067	SW	
FTC7		813104		N
ATC8	Stage 8 - Gartheiniog 2	806111½	SE	
FTC8		827109		E
PC8		846101½	W	SW
via		839061	NE	SW
via		135/ 745008	E	S
via		632812	NE	W
via		596805	NE	NW

### ROUTE DEFINED BY REFERENCE

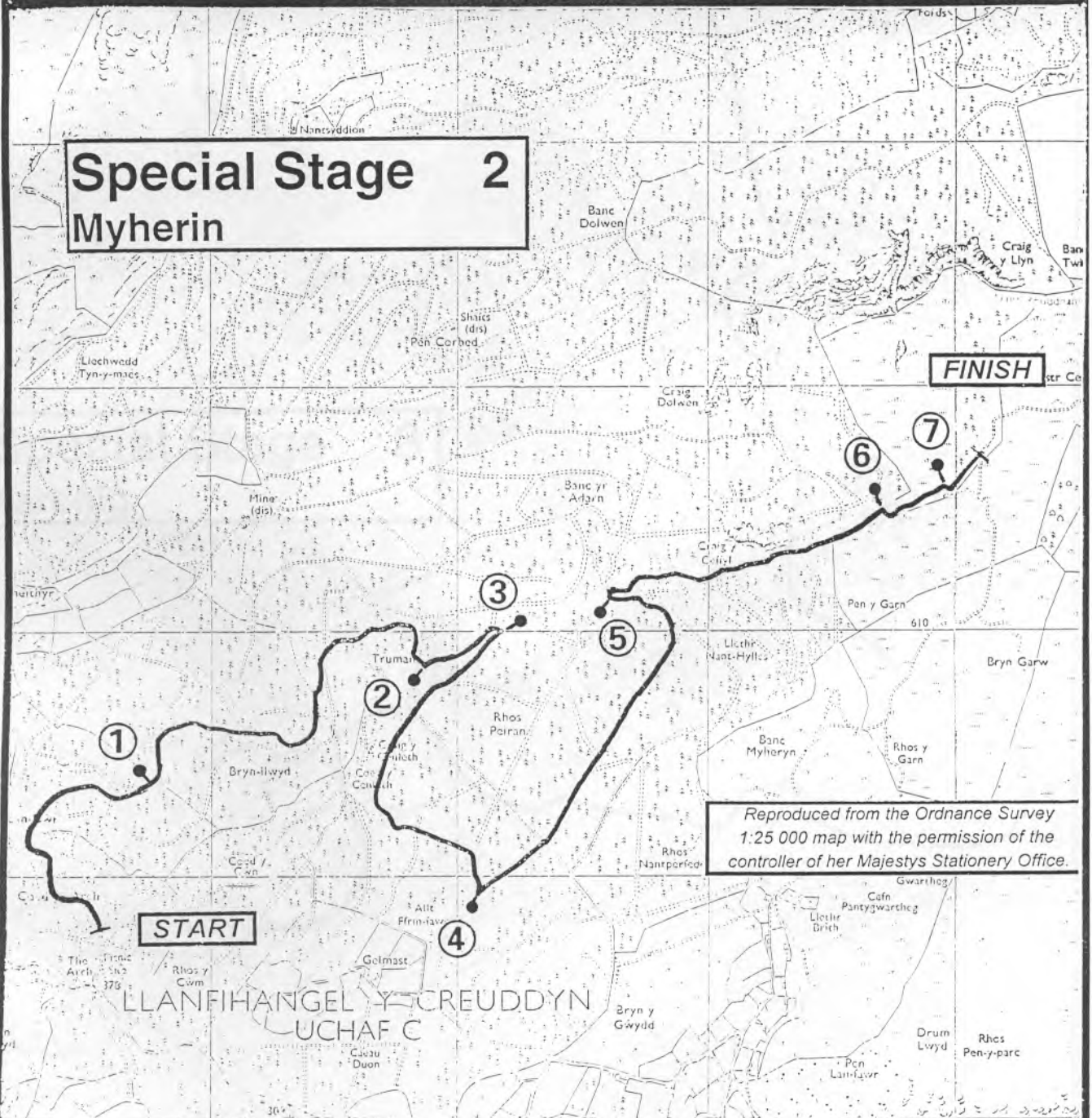
ROUTE	INFORMATION	MAP REFERENCE	APP	DEP
TC8a	Holding control in	587812	SE	
TC8b	Holding control out	587812	NW	
via		583814	NE	N
via		581½818	SE	NE
MC4	Finish	583821	S	

# The Bulldog



Organised by  
**Wolverhampton and South Staffordshire Car Club Limited**  
in association with **Aberystwyth & District Car Club**

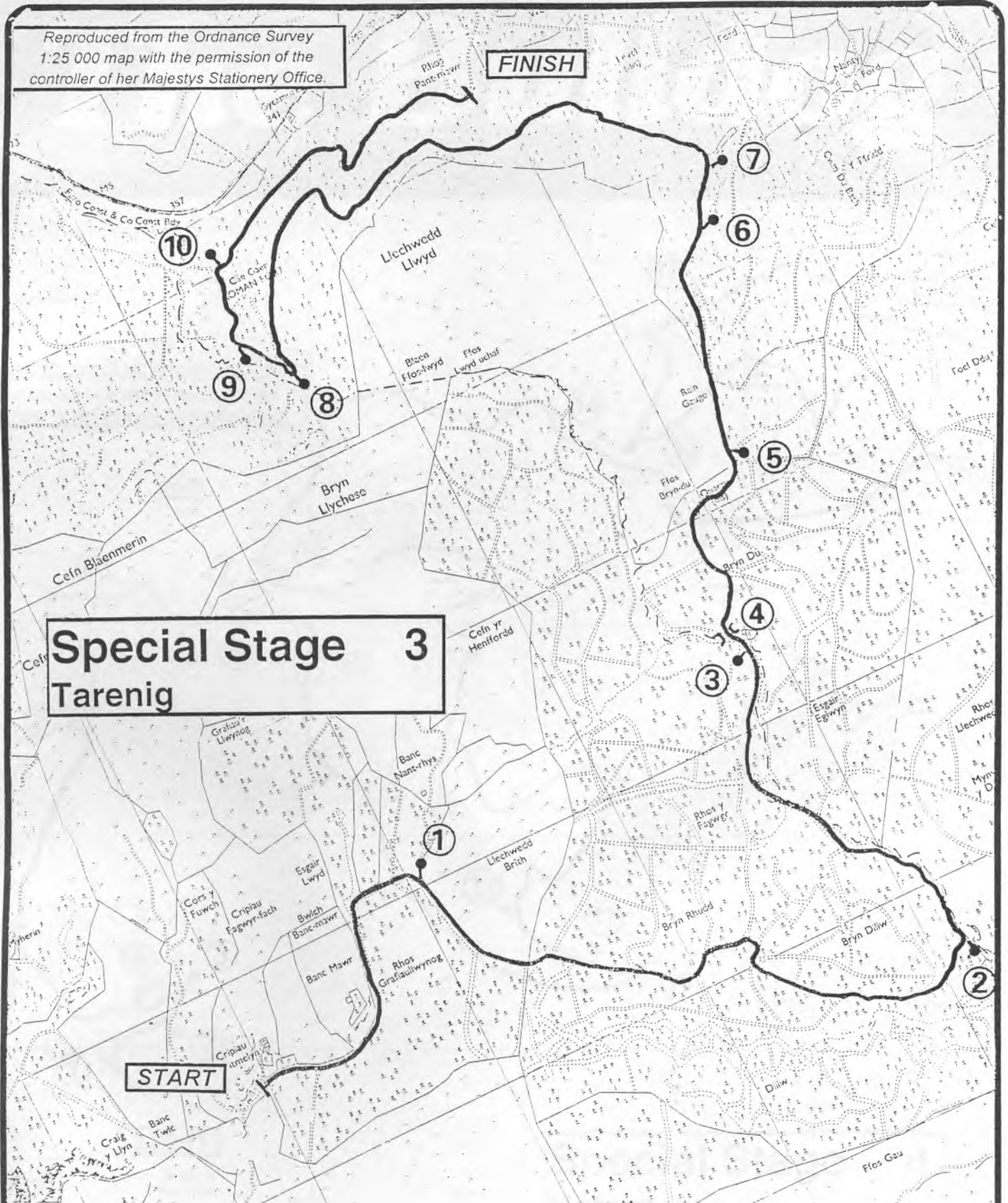
# The Bulldog



**Organised by**  
**Wolverhampton and South Staffordshire Car Club Limited**  
**in association with Aberystwyth & District Car Club**



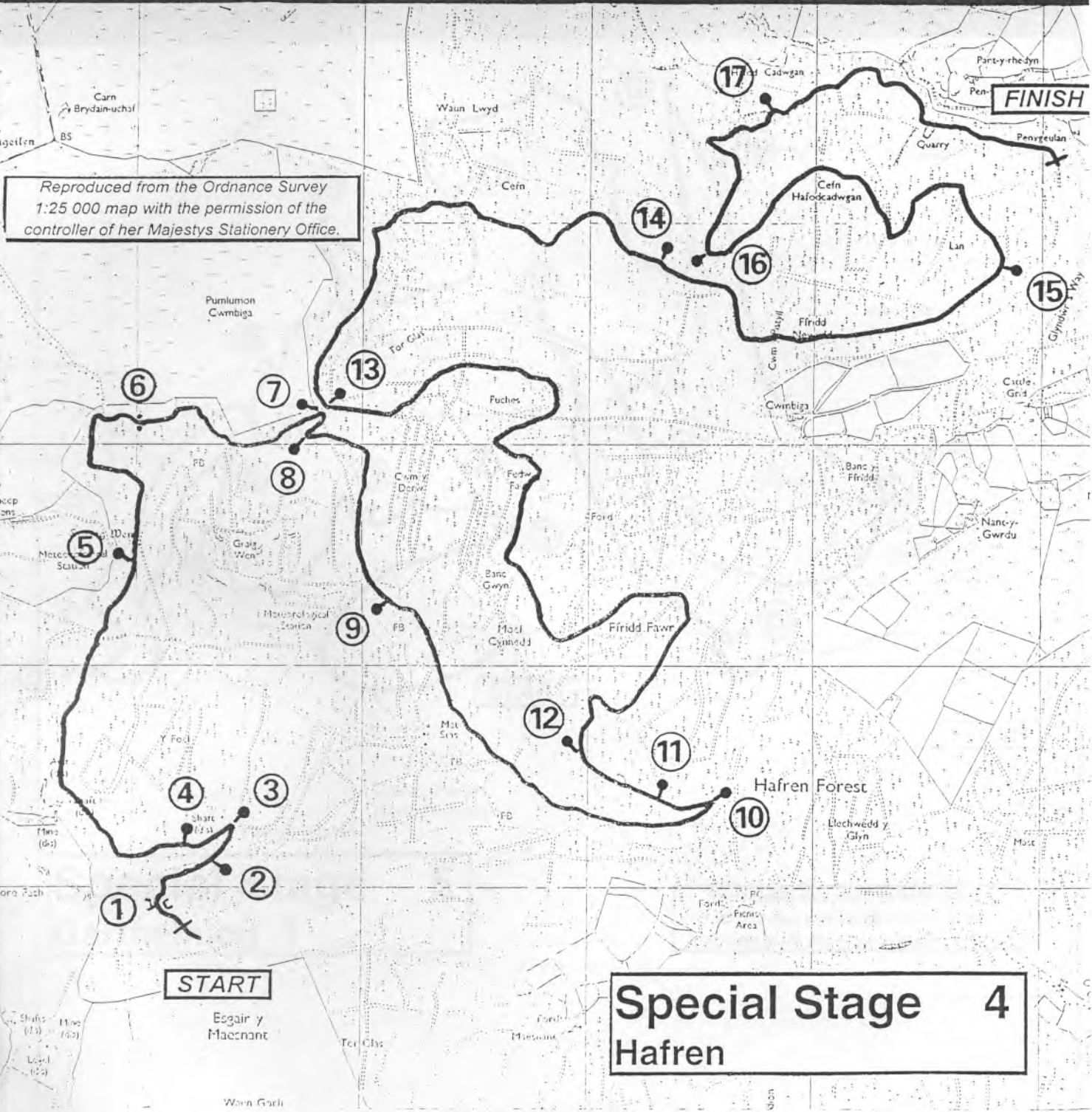
Reproduced from the Ordnance Survey  
1:25 000 map with the permission of the  
controller of her Majestys Stationery Office.



**Special Stage 3**  
**Tarenig**

**Organised by**  
**Wolverhampton and South Staffordshire Car Club Limited**  
**in association with Aberystwyth & District Car Club**

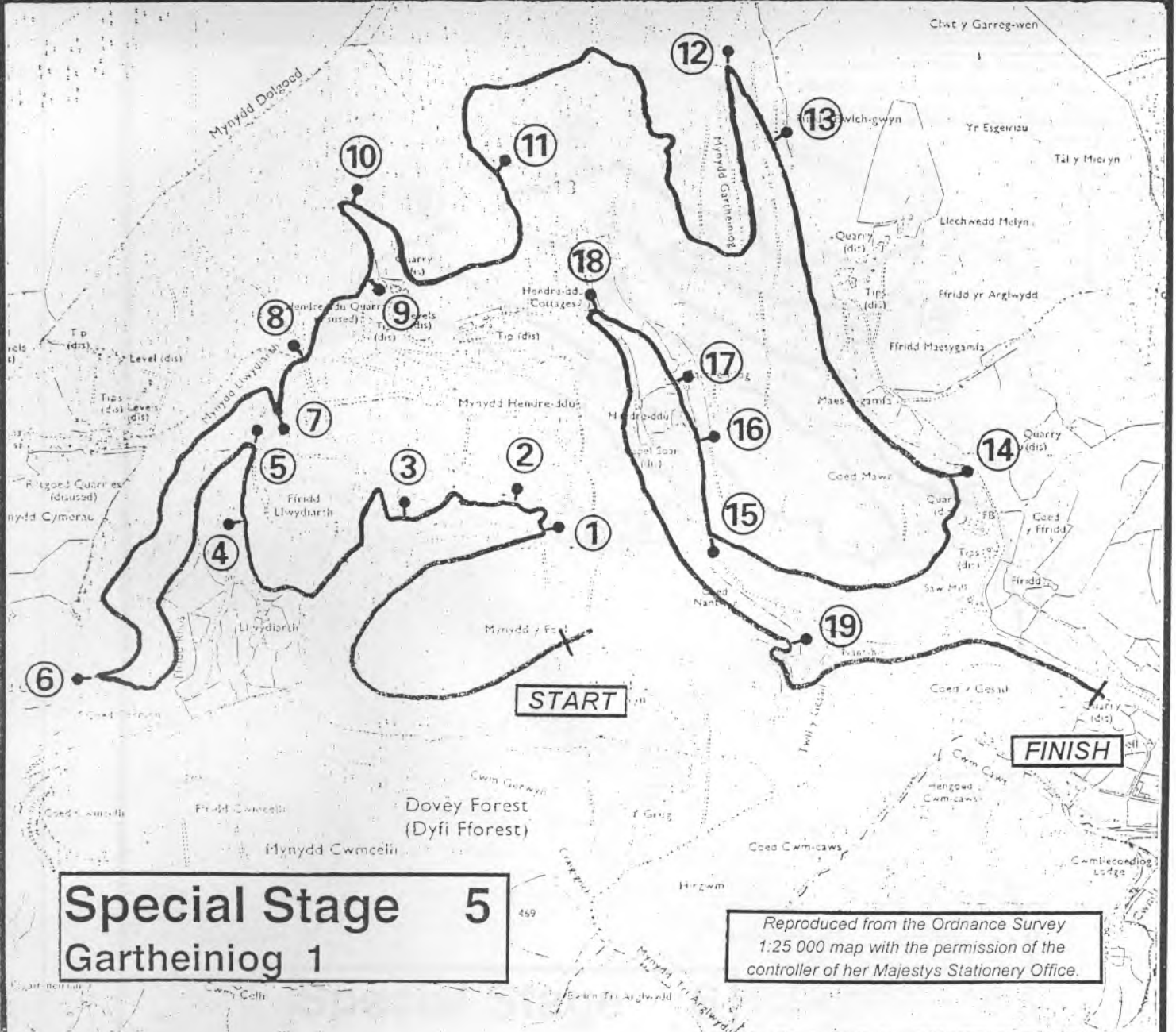
# The Bulldog



**Special Stage 4**  
**Hafren**

**Organised by**  
**Wolverhampton and South Staffordshire Car Club Limited**  
**in association with Aberystwyth & District Car Club**

# The Bulldog



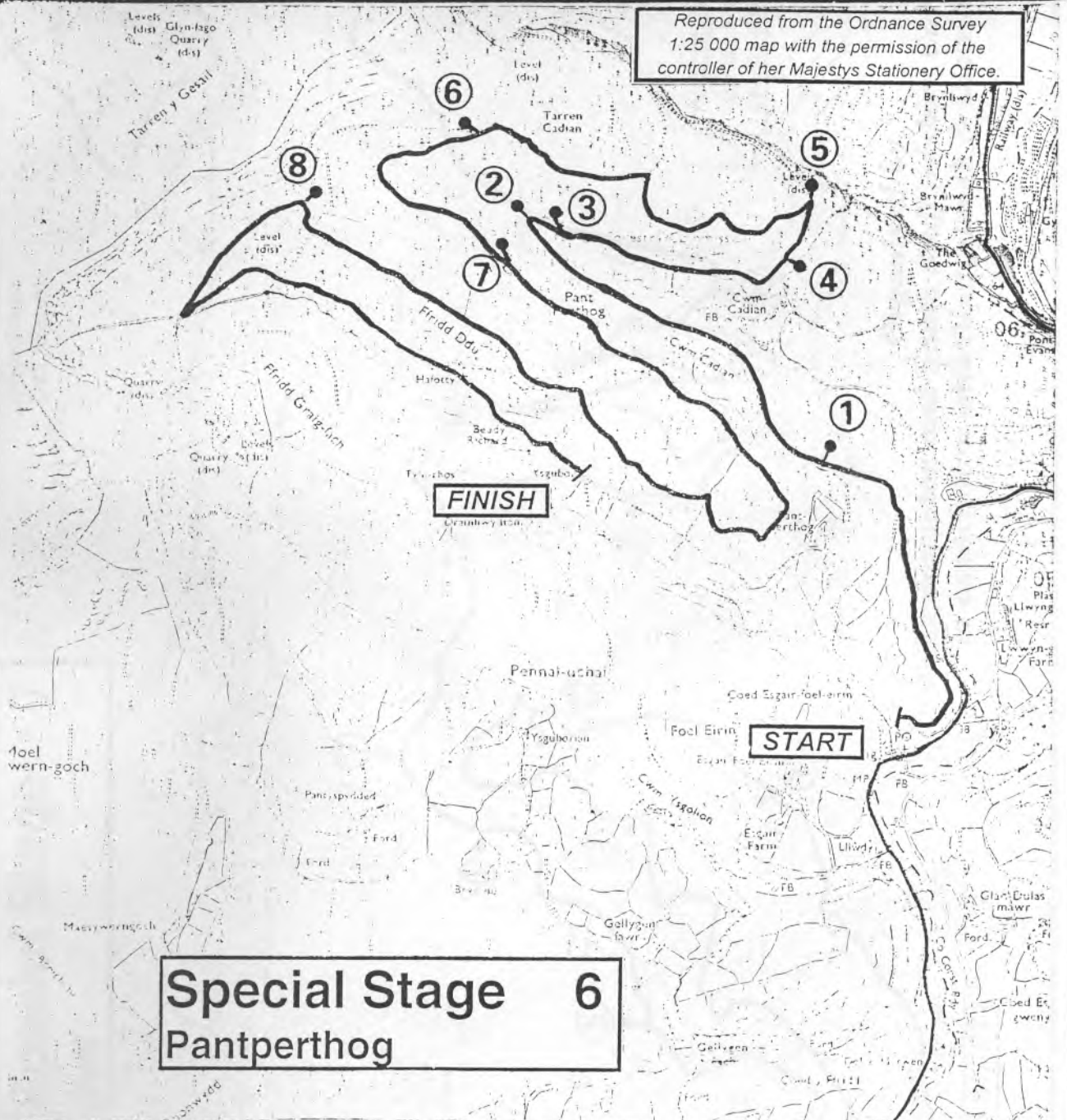
**Special Stage 5**  
**Gartheiniog 1**

Reproduced from the Ordnance Survey  
1:25 000 map with the permission of the  
controller of her Majestys Stationery Office.

**Organised by**  
**Wolverhampton and South Staffordshire Car Club Limited**  
**in association with Aberystwyth & District Car Club**

# The Bulldog

Reproduced from the Ordnance Survey  
1:25 000 map with the permission of the  
controller of her Majesty's Stationery Office.



**Special Stage 6**  
**Pantperthog**

**Organised by**  
**Wolverhampton and South Staffordshire Car Club Limited**  
**in association with Aberystwyth & District Car Club**

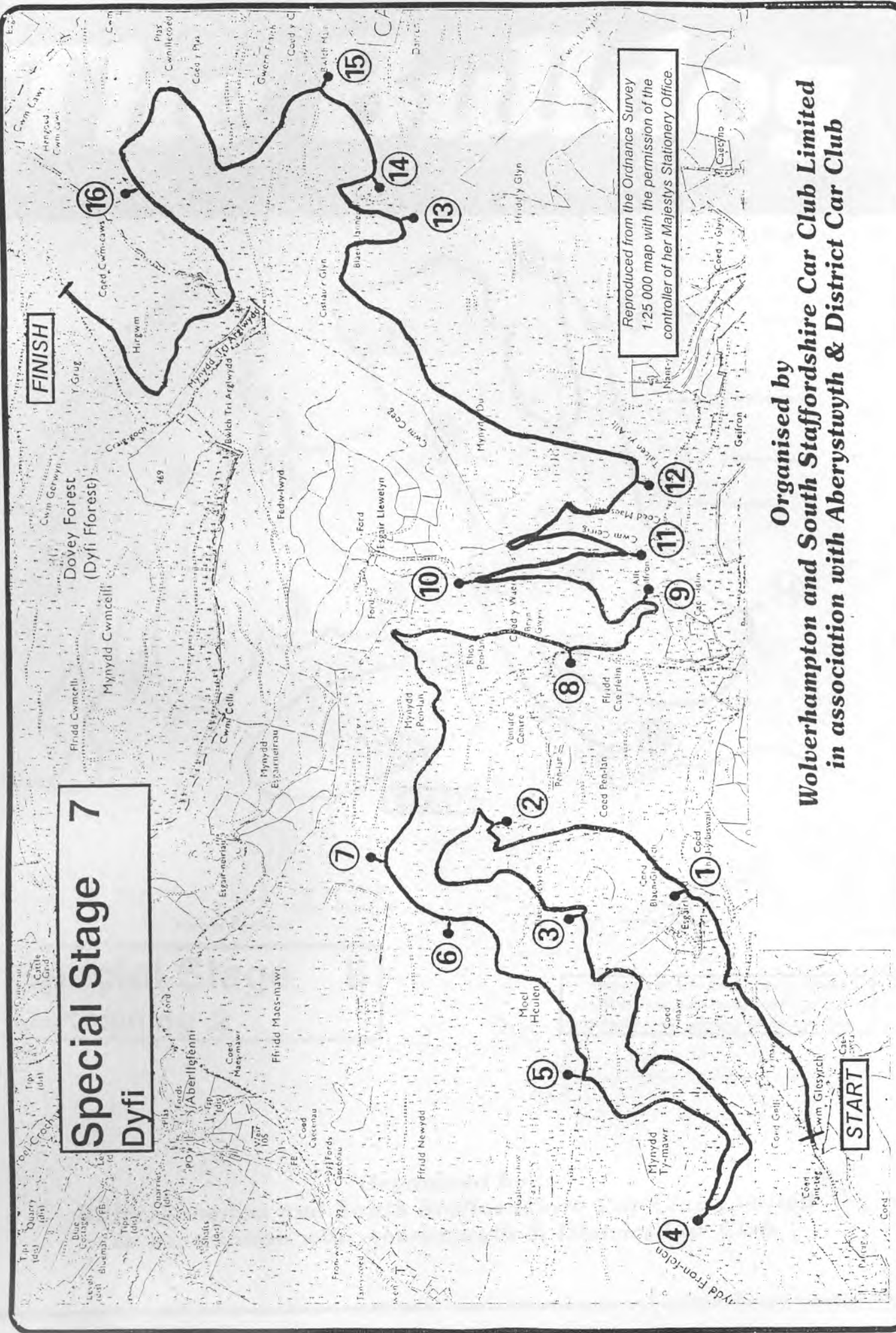
**Special Stage 7**  
**Dyfi**

**FINISH**

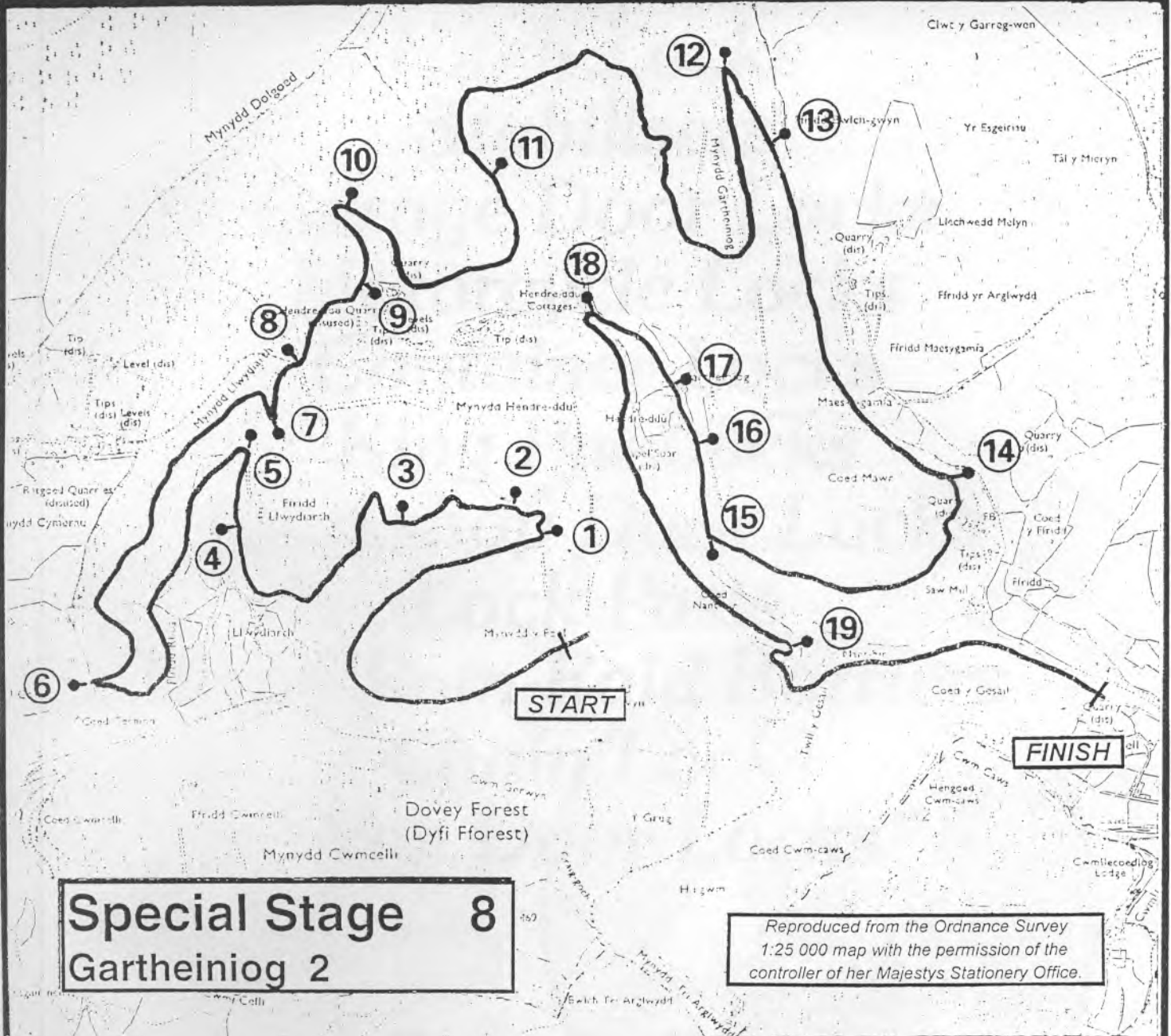
**START**

Reproduced from the Ordnance Survey  
1:25 000 map with the permission of the  
controller of her Majesty's Stationary Office.

**Organised by**  
**Wolverhampton and South Staffordshire Car Club Limited**  
**in association with Aberystwyth & District Car Club**



# The Bulldog



**Special Stage 8**  
**Gartheiniog 2**

Reproduced from the Ordnance Survey  
1:25 000 map with the permission of the  
controller of her Majestys Stationery Office.

**Organised by**  
**Wolverhampton and South Staffordshire Car Club Limited**  
**in association with Aberystwyth & District Car Club**