

## NOTES FOR SERVICES CREWS

Read these instructions carefully, and exercise care and courtesy when driving through towns and villages on route.

Each registered Service Vehicle is issued with a Rally Service Plate which must be affixed to the vehicle's windscreen. This plate will bear a number and the letter 'S', and the number will correspond to that of the competitor receiving the Service Pack where practical.

Each Management vehicle will have similar plate bearing the prefix 'M', to be fixed to the vehicle and be on display at all times.

Service Crews and Management Crews **MUST** follow the instructions given regarding Service Areas and the route between them. Any Competitor whose Service or Management Vehicle is *observed* in an OUT OF BOUNDS area will be penalised 10 minutes for the first offence and by EXCLUSION from the results for the second offence; any Competitor *receiving assistance* from a Service or Management Vehicle in an OUT OF BOUNDS area will be EXCLUDED on the **first offence** (see Art.17.8).

All the above vehicles will be allowed into all main Service Areas.

Time Controls are situated at the exit of each main Service Area and Service Crews must follow the instructions of marshals at these Controls.

A Regroup will operate when competitors leave SV A and SV B, to close up any gaps and keep the Rally together as much as possible.

Judges of Fact will be patrolling the area and Service Crews are reminded that their associated competing car may be penalised for any infringement of the servicing regulations - including excessive noise, bad driving manners, etc. (see Art. 17.6).

In the event of their competitor retiring within a Special Stage, Service Crews may wait at the start of the Stage until it closes and they will then be allowed to enter to retrieve the car.

As usual the various Police Authorities will be observing the Rally and speed checks may be made during the event.

## SERVICE VEHICLE ROUTE

### Bulldog Security Products Midland International Rally 1995

Service vehicles are required to follow the designated route between the service areas, as follows:

#### START TO SV A DOLGELLAU (34 Miles)

MAP 135/124

Take A487 from Aberystwyth to grid square 124/76 16, turn left onto A470 to Dolgellau. Turn right onto A494 at junction 124/735 180, turn left into Farmers Mart complex at 124/738 182.

#### SV A DOLGELLAU TO SV B MACHYNLLETH (16 Miles)

MAP 124/135

Exit Farmers Mart at 124/738 182, turn right onto A494, turn left onto A470 at 124/735 180. Turn right onto A487 at 124/767 167 to Machynlleth, turn left onto A489 at 135/745 008, turn right into service area at 135/747 008. Park as directed.

#### SV B MACHYNLLETH TO SV C MYHERIN (30 Miles)

MAP 135

Exit Machynlleth service area at 135/747 008, turn left onto A489, turn left onto A487 at 135/745 008. Proceed to Bow Street and turn left onto A4159 at 135/621 843, turn left onto A44 at 135/633 811. Proceed to Ponterwyd and turn right onto A4120 at 135/749 809, turn left onto B4574 at 135/742 770. Turn left into forest at 135/765 756, fork right and follow one-way system into service area, which is approximately 0.9 mile long on the forest track.

#### SV C MYHERIN TO FINISH (15 Miles)

MAP 135

Exit service area and turn right onto B4574 at 135/775 750 - CARE , blind junction. Turn left onto A4120 at 135/742 770. Proceed to Finish at Aberystwyth.

#### ALL OTHER ROADS ARE OUT OF BOUNDS TO SERVICE VEHICLES DURING THE PERIOD OF THE RALLY.

The penalty for servicing other than at the official sites or for service vehicles being observed other than on the official route detailed above is EXCLUSION. Judges of Fact have been appointed to look for offenders both on and off route.

#### SUMMARY OF COMPETITOR'S RALLY MILEAGES

<u>Rally Section</u>	<u>Road Miles</u>	<u>Stage Miles</u>	<u>No. of Stages</u>
Start to SV A	45	34	3
SV A to SV B	22	26	2
SV B to SV C	29	19	3
SV C to Finish	20	7	1

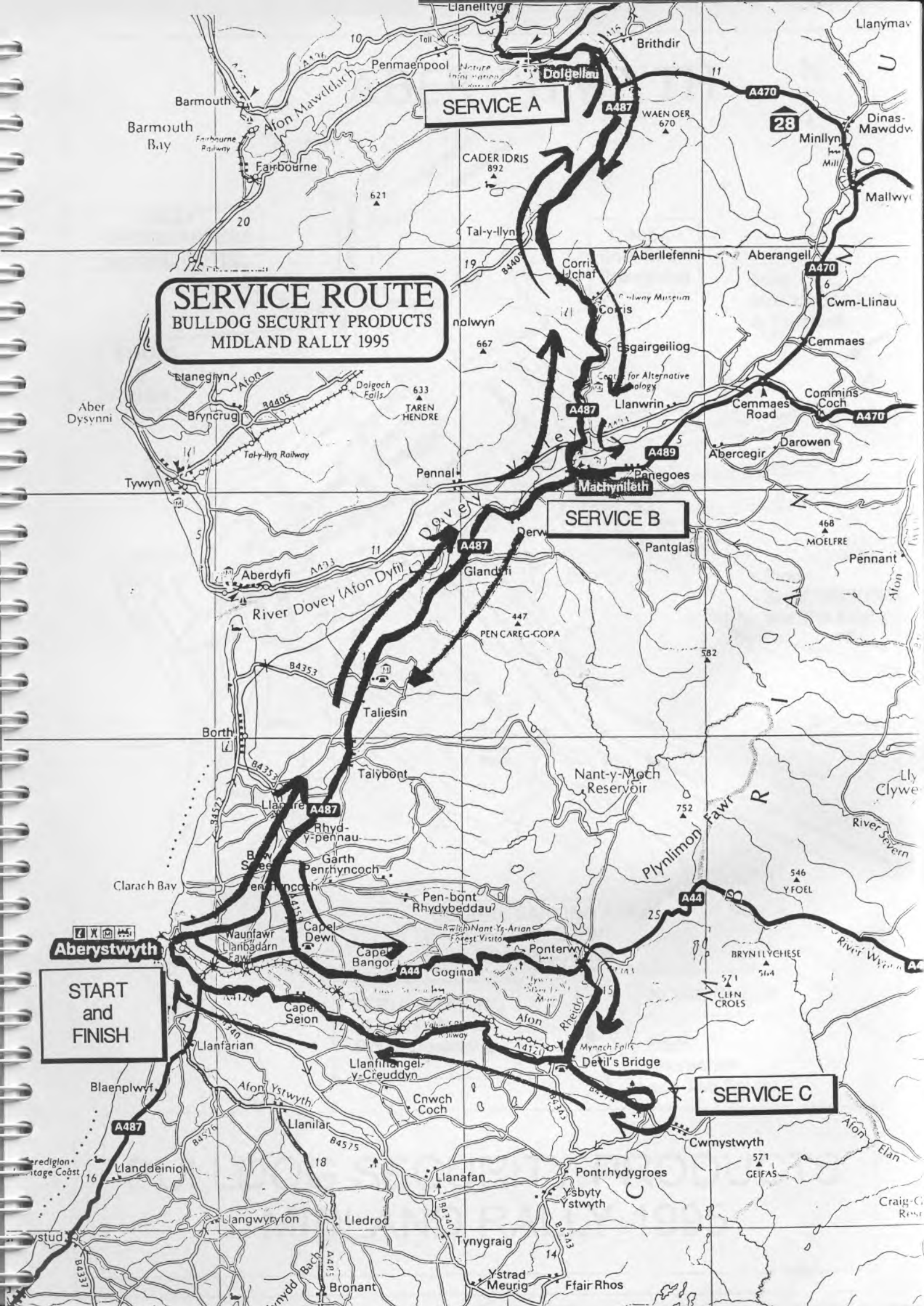
**SERVICE ROUTE**  
**BULLDOG SECURITY PRODUCTS**  
**MIDLAND RALLY 1995**

**SERVICE A**

**SERVICE B**

**SERVICE C**

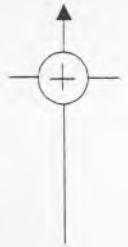
**START**  
**and**  
**FINISH**





# ABERYSTWYTH

N



RALLY HEADQUARTERS  
MARINE HOTEL

CINEMA  
Bath Street  
Prizegiving

START  
&  
FINISH

From  
MACHYNLLETH  
& The North

NORTH  
BEACH

From  
SHREWSBURY  
and The East

CASTLE

SOUTH  
BEACH

Harbour

Marina

A487

A44

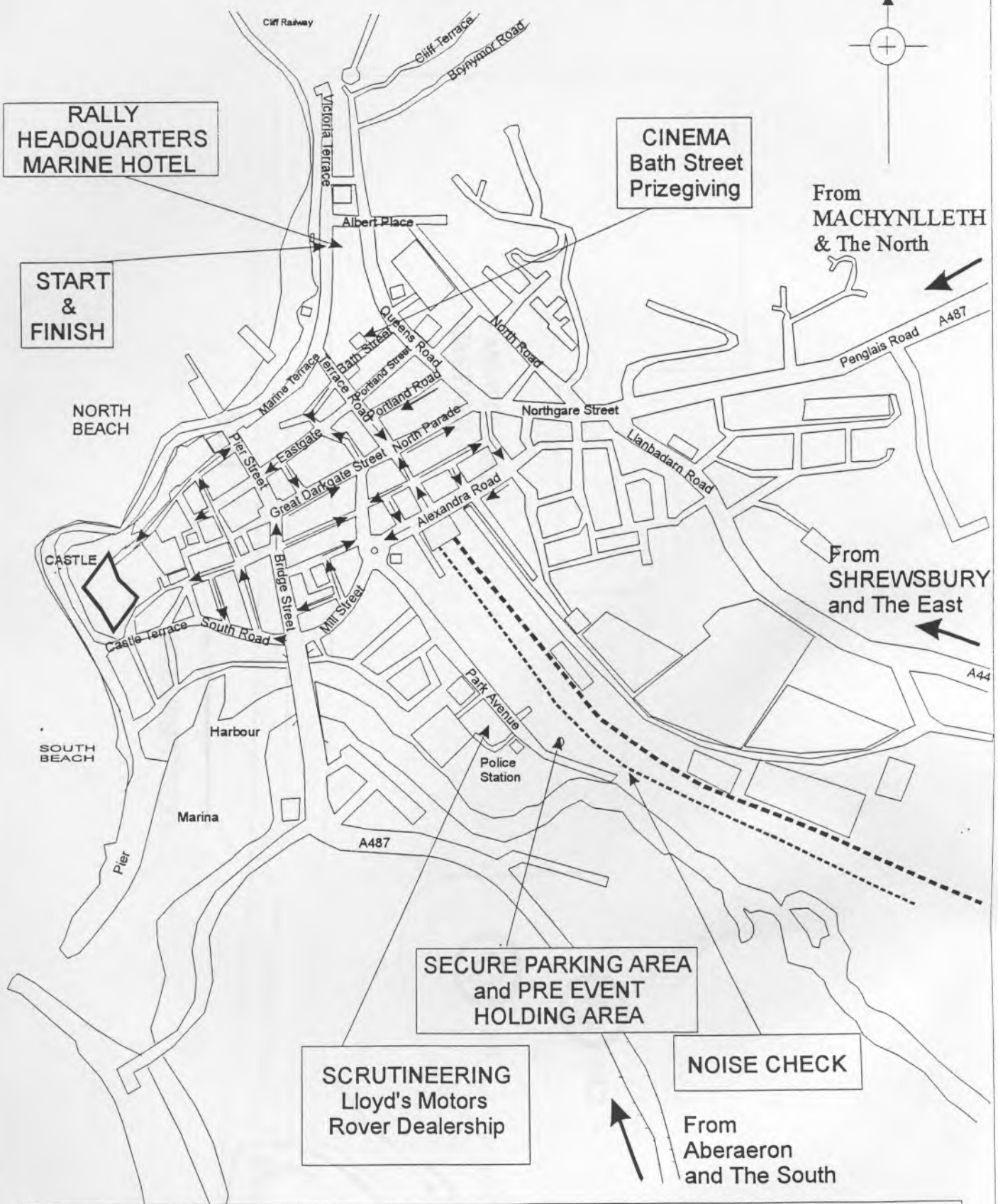
SECURE PARKING AREA  
and PRE EVENT  
HOLDING AREA

SCRUTINEERING  
Lloyd's Motors  
Rover Dealership

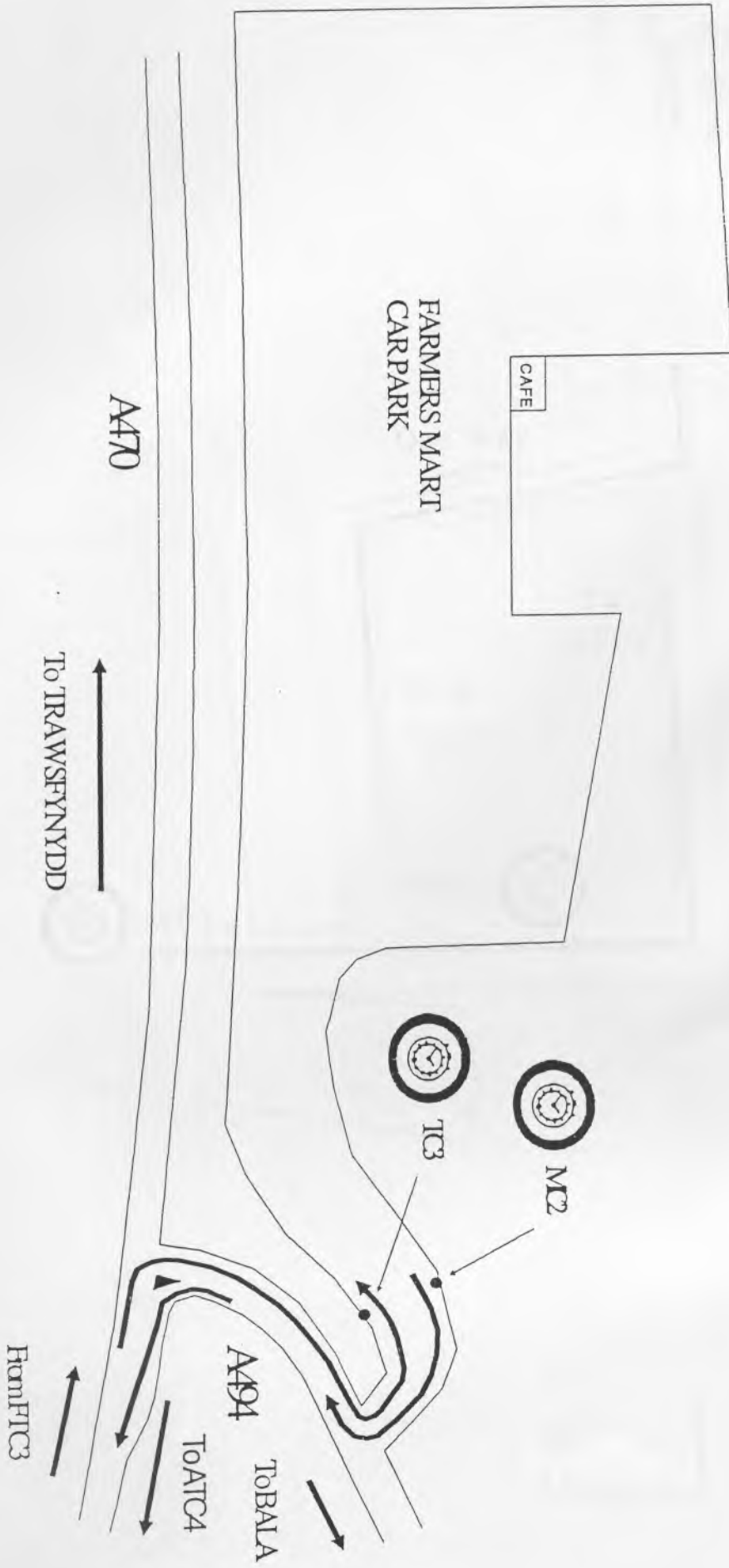
NOISE CHECK

From  
Aberaeron  
and The South

BULLDOG SECURITY PRODUCTS  
MIDLAND RALLY 1995



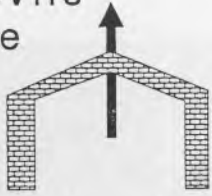
# SERVICE AREA A - DOLGELLAU



# Service Area C Myherin

To Devils  
Bridge

Stone  
Arch



No service vehicles  
or management cars  
in picnic area or beyond  
this point

STOP

• FTC 8

Picnic  
Area

Service vans  
and management  
cars

Start of  
service area



Competitors

B4574

One Way



Service  
vans

Competitors and  
management  
vehicles



TC 8

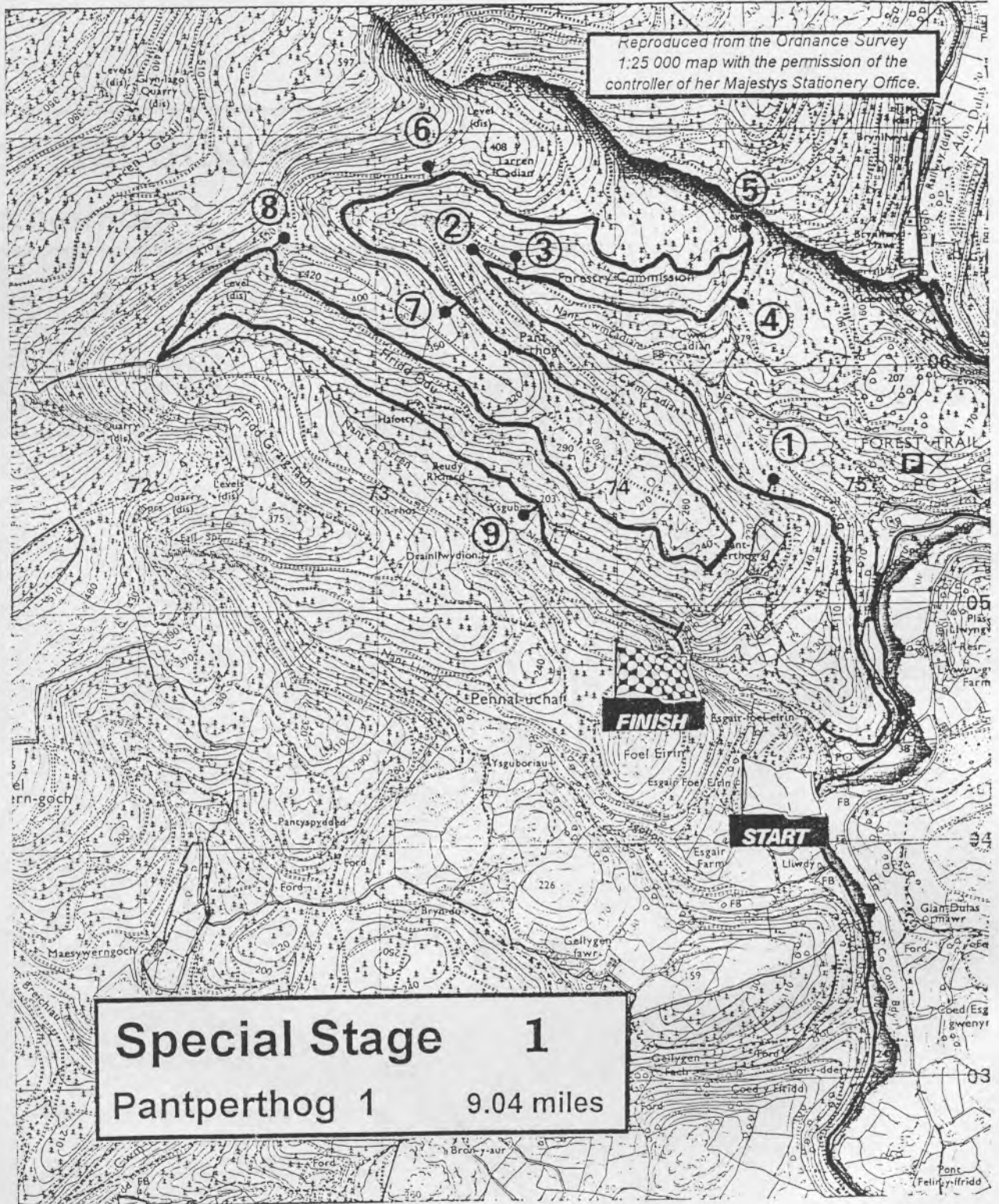
End of  
service

STOP

Care as joining  
public road

To  
Cwmystwyth



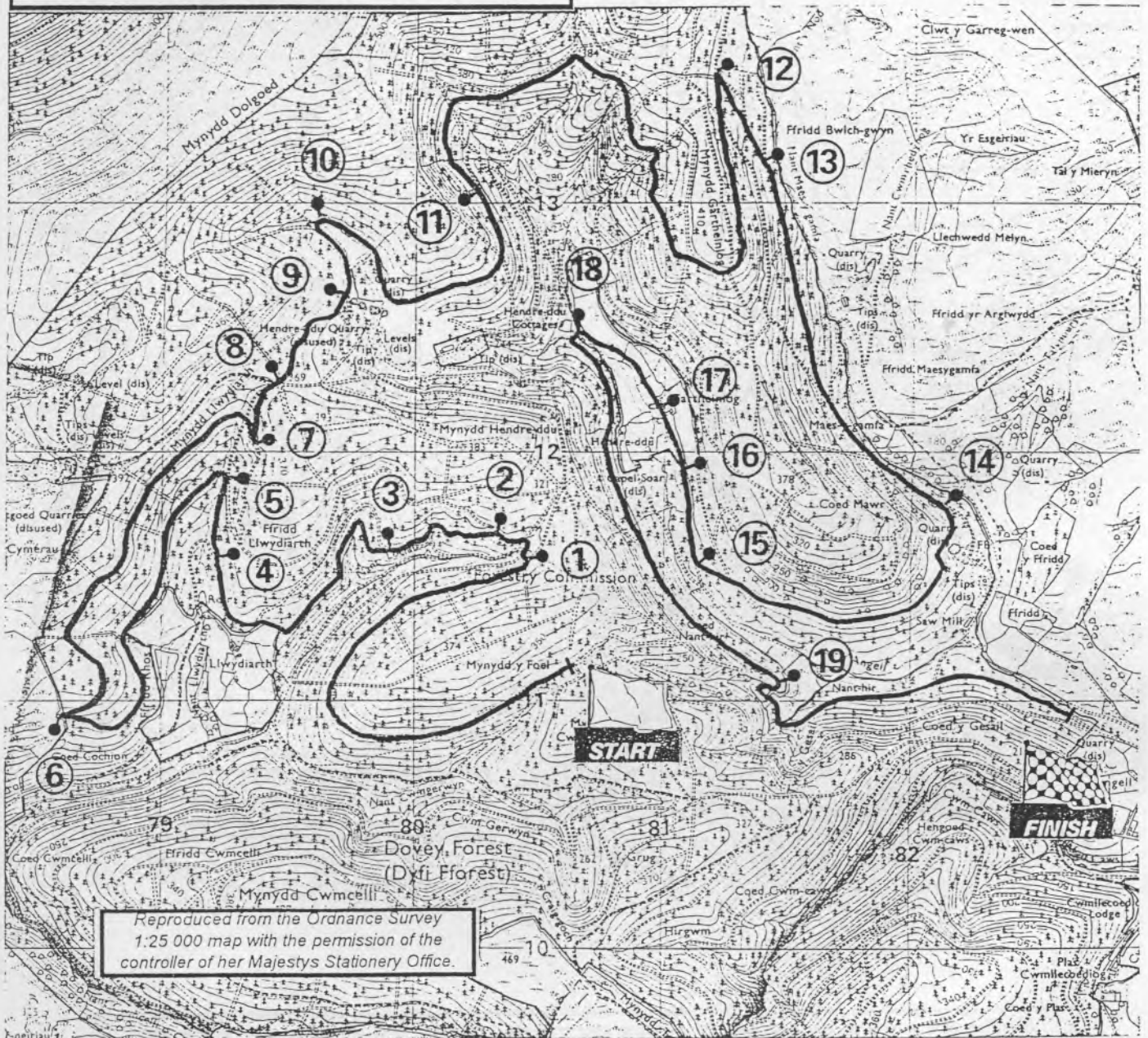


**BULLDOG SECURITY PRODUCTS  
MIDLAND RALLY**



# Special Stage 2

Gartheiniog 1 12.37 miles



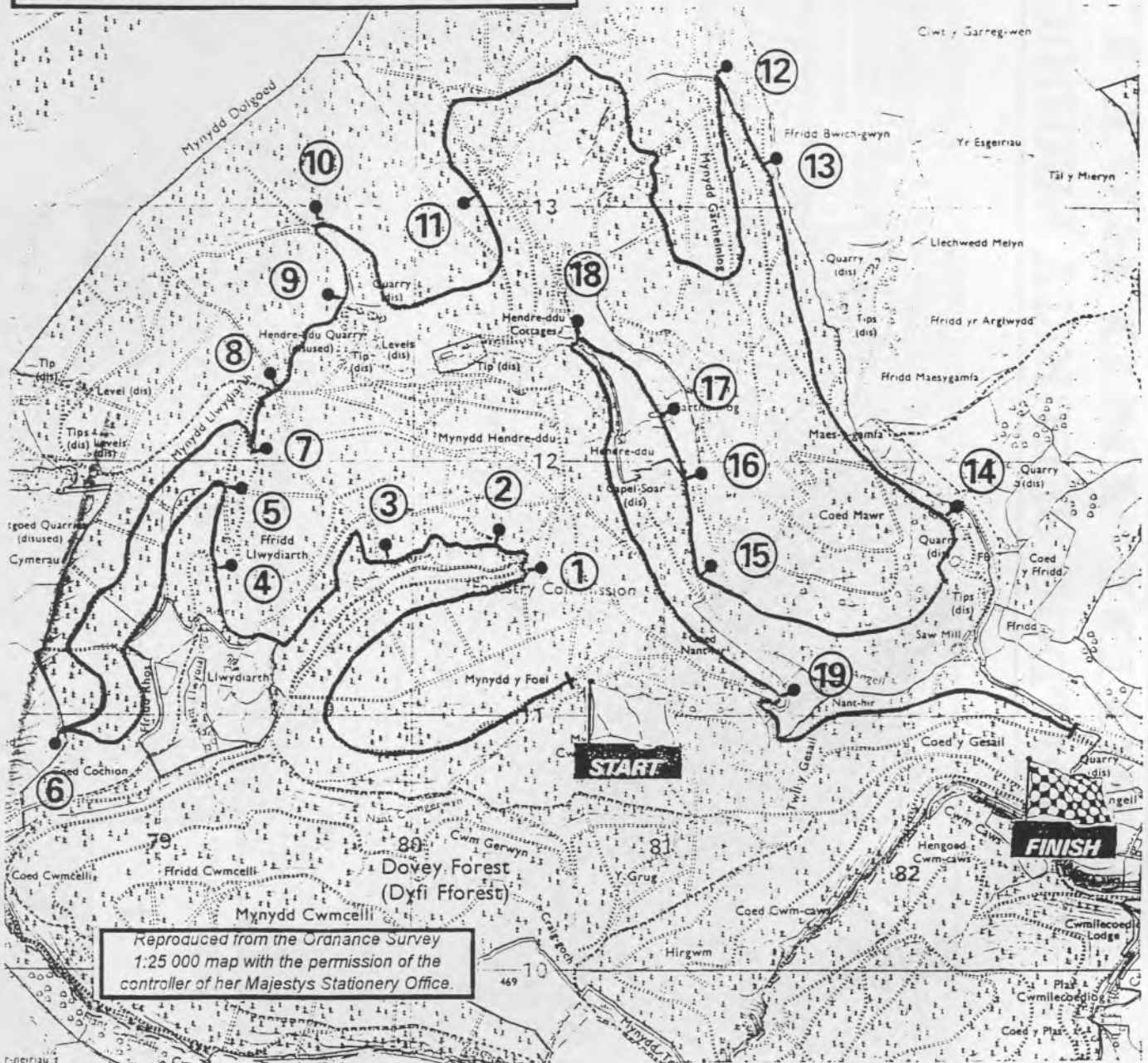
**BULLDOG SECURITY PRODUCTS**  
**MIDLAND RALLY**



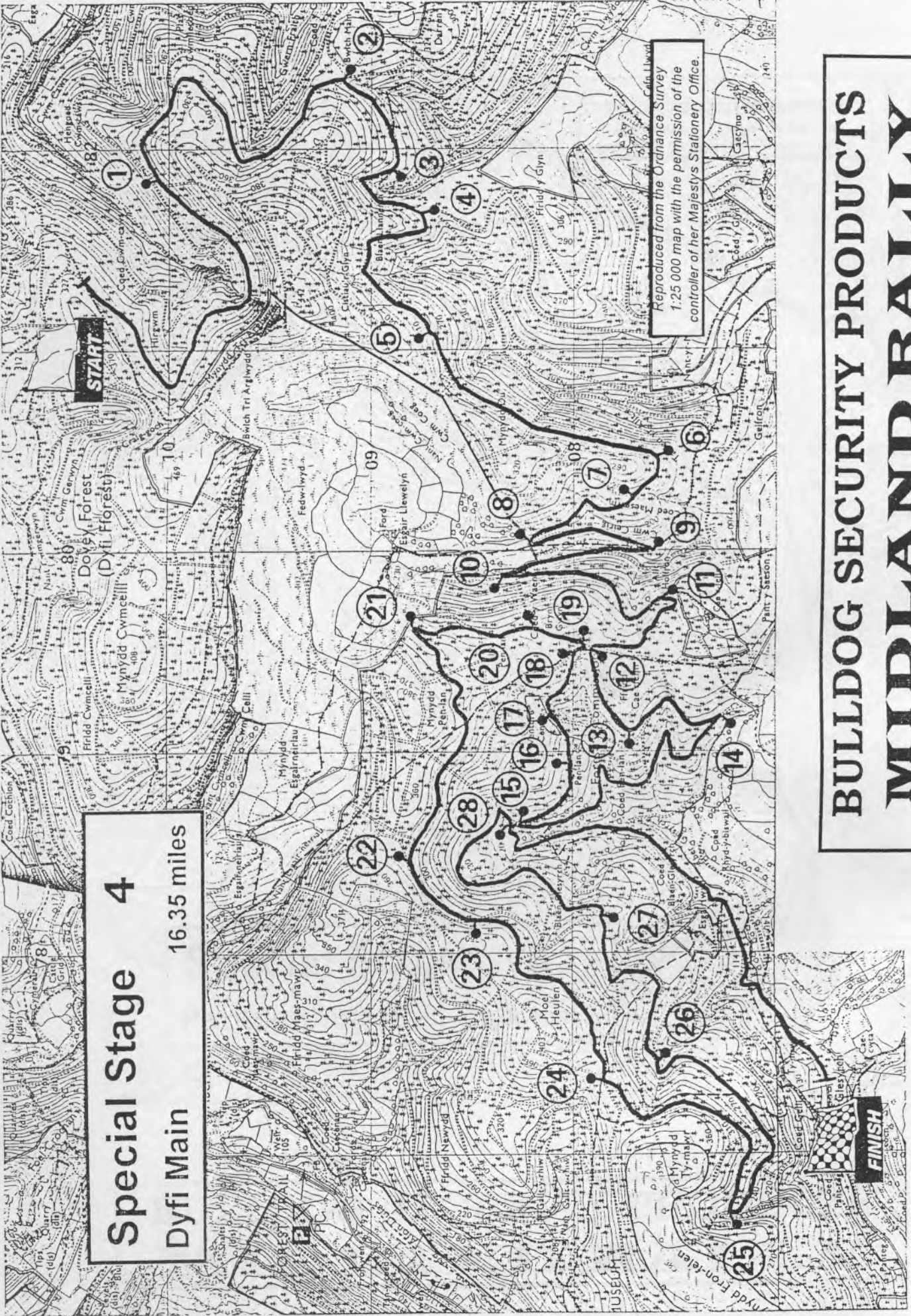
# Special Stage 3

Gartheiniog 2

12.37 miles



**BULLDOG SECURITY PRODUCTS**  
**MIDLAND RALLY**

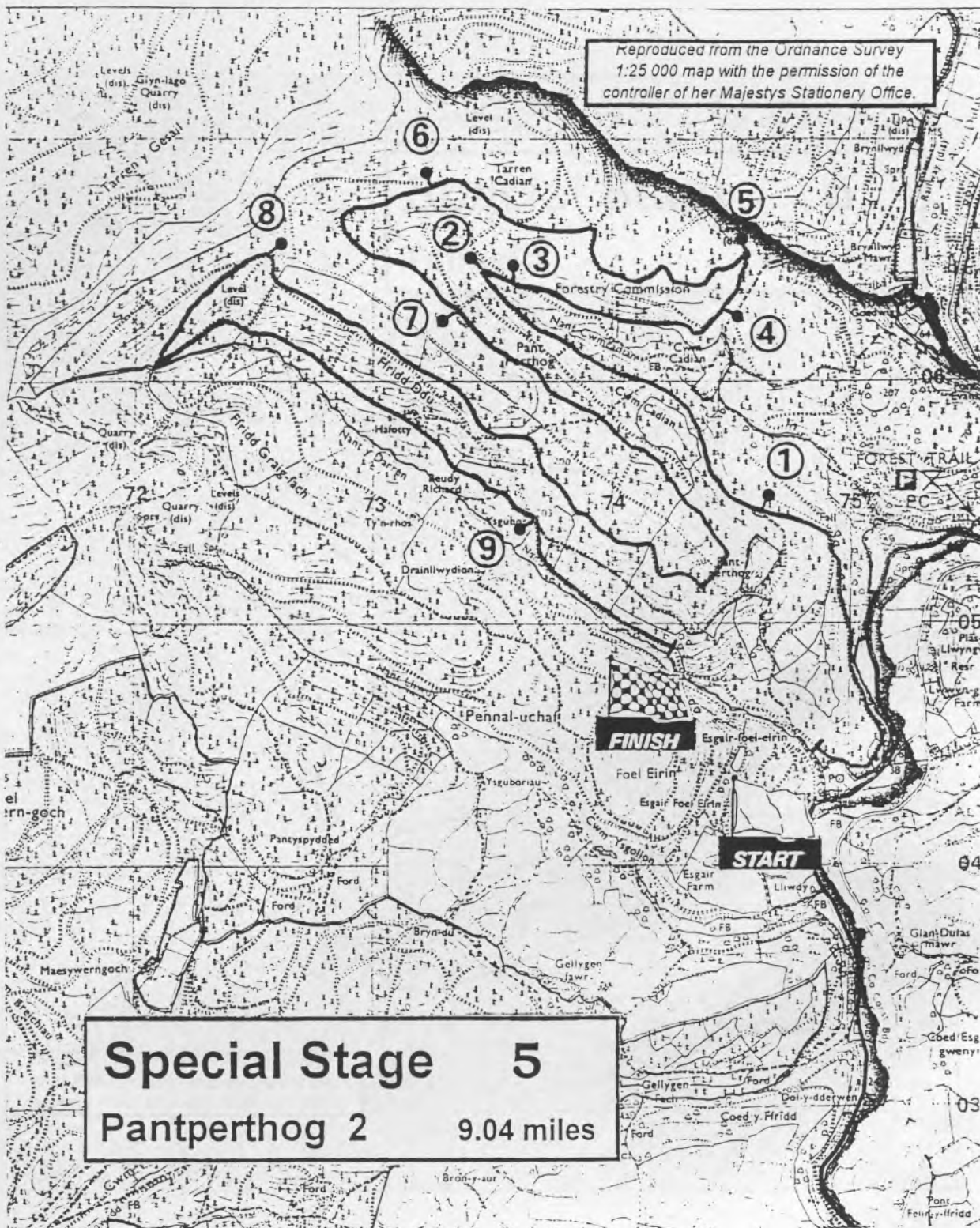


**Special Stage 4**  
**Dyfi Main**      16.35 miles

Reproduced from the Ordnance Survey  
 1:25 000 map with the permission of the  
 controller of Her Majesty's Stationery Office.

**BULLDOG SECURITY PRODUCTS**  
**MIDDLAND RALLY**



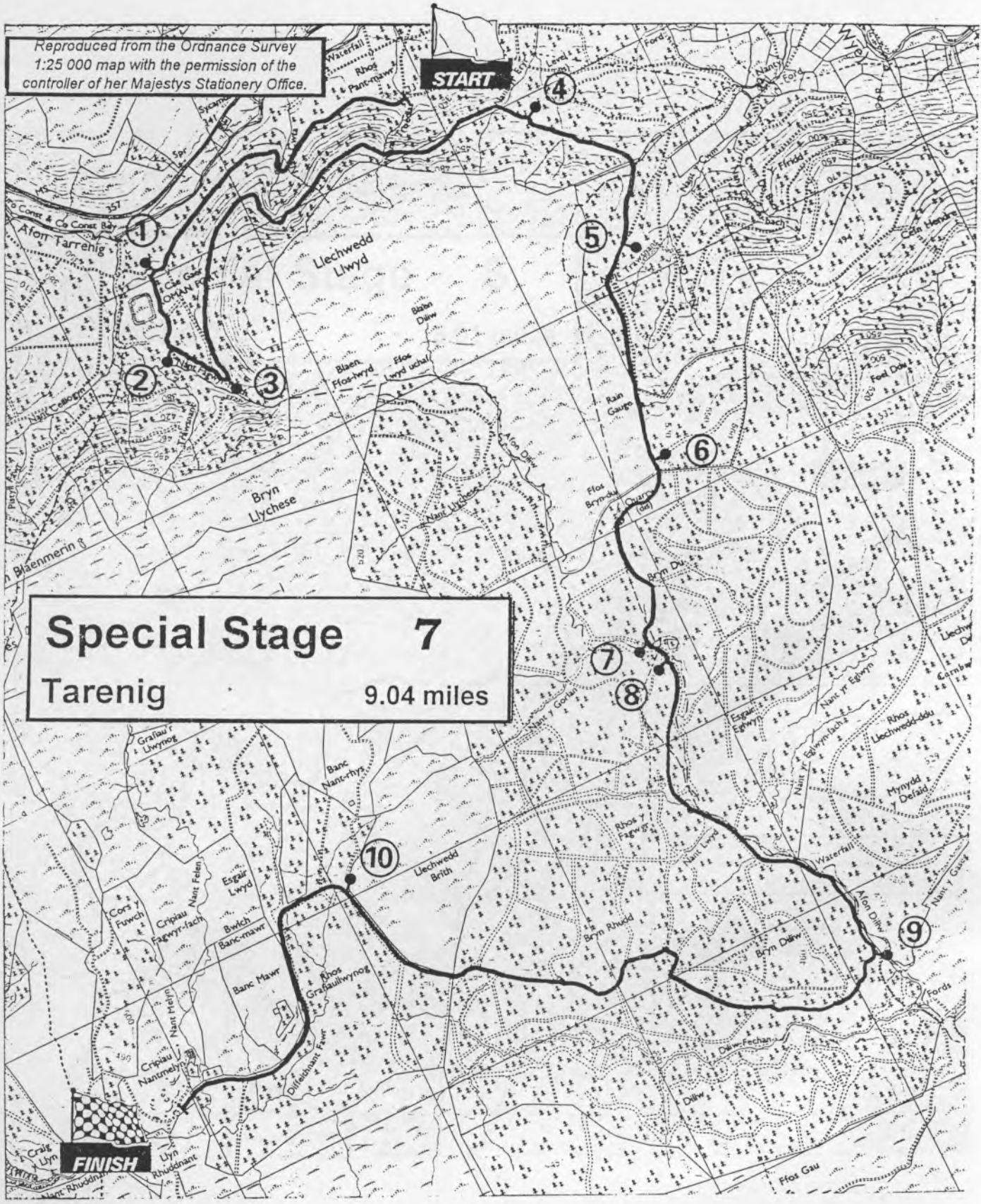


**BULLDOG SECURITY PRODUCTS  
MIDLAND RALLY**





Reproduced from the Ordnance Survey  
1:25 000 map with the permission of the  
controller of her Majestys Stationery Office.



**Special Stage 7**  
**Tarenig** 9.04 miles

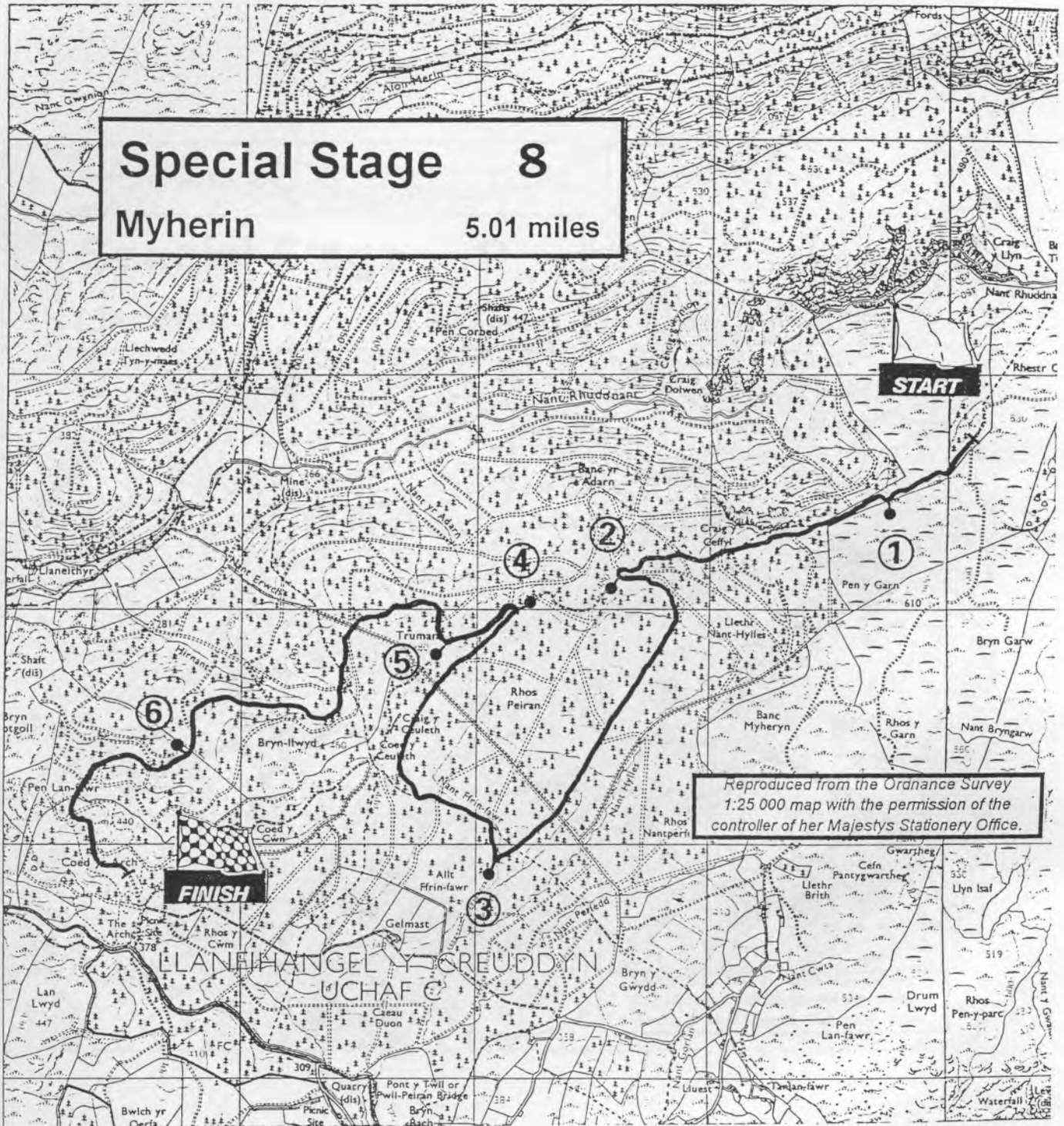
**BULLDOG SECURITY PRODUCTS**  
**MIDLAND RALLY**



# Special Stage 8

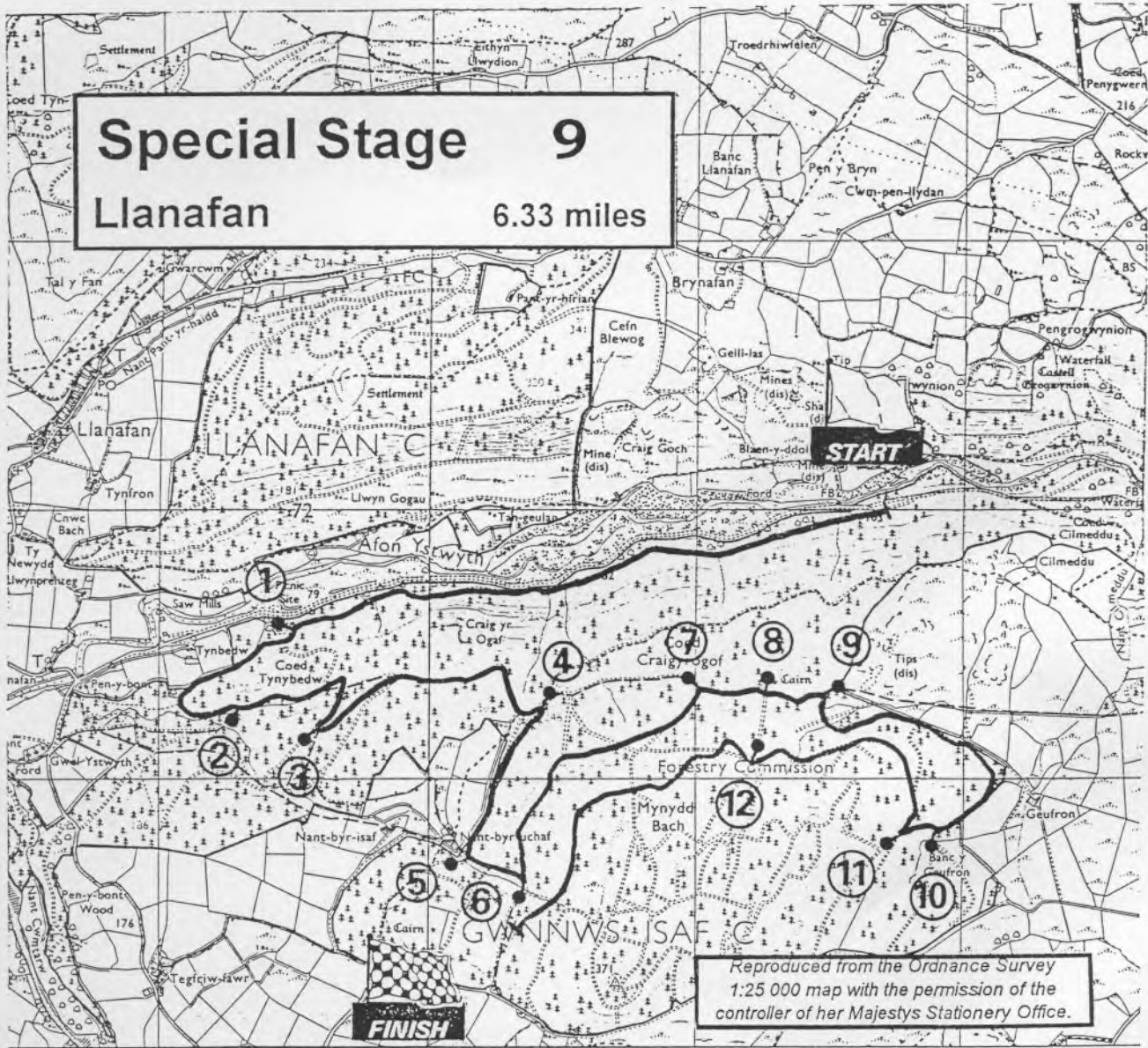
Myherin

5.01 miles



**BULLDOG SECURITY PRODUCTS**  
**MIDLAND RALLY**





**BULLDOG SECURITY PRODUCTS  
MIDLAND RALLY**