

NOTES FOR SERVICES CREWS

Read these instructions carefully, and exercise care and courtesy when driving through towns and villages on route.

Each registered Service Vehicle is issued with a Rally Service Plate which must be affixed to the vehicle's windscreen. This plate will bear a number and the letter 'S', and the number will correspond to that of the competitor receiving the Service Pack where practical.

Each Management vehicle will have similar plate bearing the prefix 'M', to be fixed to the vehicle and be on display at all times.

Service Crews and Management Crews **MUST** follow the instructions given regarding Service Areas and the route between them. Any Competitor whose Service or Management Vehicle is *observed* in an OUT OF BOUNDS area will be penalised 10 minutes for the first offence and by EXCLUSION from the results for the second offence; any Competitor *receiving assistance* from a Service or Management Vehicle in an OUT OF BOUNDS area will be EXCLUDED on the **first offence** (see Art.17.8).

All the above vehicles will be allowed into all main Service Areas.

Time Controls are situated at the exit of each main Service Area and Service Crews must follow the instructions of marshals at these Controls.

A Regroup will operate when competitors leave SV A and SV B, to close up any gaps and keep the Rally together as much as possible.

Judges of Fact will be patrolling the area and Service Crews are reminded that their associated competing car may be penalised for any infringement of the servicing regulations - including excessive noise, bad driving manners, etc. (see Art. 17.6).

In the event of their competitor retiring within a Special Stage, Service Crews may wait at the start of the Stage until it closes and they will then be allowed to enter to retrieve the car.

As usual the various Police Authorities will be observing the Rally and speed checks may be made during the event.

SERVICING & SERVICE AREAS

Bulldog Security Products Midland International Rally 1995

Competitors are reminded that they are responsible for the conduct of their service crews. Servicing by Service Vehicles with a 'Service Plate' is ONLY permitted in the three official service areas which are located as below.

N.B. ONLY vehicles registered with the organisers and visibly displaying their Service Plate will be allowed to enter the service areas.

NO RALLY PLATE - NO ENTRY

Emergency Servicing by Management Vehicles with a 'Management Plate' is permitted in the three official service areas as well as additional areas after most stages as indicated by a break in the thick black line along side the tulips in the Road Book.

SERVICE AREA A

DOLGELLAU

MR 124/738 182

First Car Due: 11.27 hrs

Time allowed - variable
(between 15 & 30 minutes)

Servicing in Farmers Mart complex. Use Service Vehicle Route over page.

SERVICE AREA B

MACHYNLLETH

MR 135/747 008

First Car Due: 13.22 hrs

Time allowed - variable
(between 15 & 30 minutes)

Servicing in Council Car Park. Use Service Vehicle Route over page.

SERVICE AREA C

MYHERIN

MR 135/766 756 - 778 753

First Car Due: 15.23 hrs

Time allowed - 15 minutes

Enter forest and follow arrows in one-way system in service area. Servicing permitted along forestry track for 0.9 miles. DO NOT BLOCK THE ROAD !

FACILITIES AVAILABLE

Hot and cold food and refreshments will be available as well as toilets (male & female), washing facilities at both Service Areas A and B.

SERVICE VEHICLE ROUTE

Bulldog Security Products Midland International Rally 1995

Service vehicles are required to follow the designated route between the service areas, as follows:

START TO SV A DOLGELLAU (34 Miles)

MAP 135/124

Take A487 from Aberystwyth to grid square 124/76 16, turn left onto A470 to Dolgellau. Turn right onto A494 at junction 124/735 180, turn left into Farmers Mart complex at 124/738 182.

SV A DOLGELLAU TO SV B MACHYNLLETH (16 Miles)

MAP 124/135

Exit Farmers Mart at 124/738 182, turn right onto A494, turn left onto A470 at 124/735 180. Turn right onto A487 at 124/767 167 to Machynlleth, turn left onto A489 at 135/745 008, turn right into service area at 135/747 008. Park as directed.

SV B MACHYNLLETH TO SV C MYHERIN (30 Miles)

MAP 135

Exit Machynlleth service area at 135/747 008, turn left onto A489, turn left onto A487 at 135/745 008. Proceed to Bow Street and turn left onto A4159 at 135/621 843, turn left onto A44 at 135/633 811. Proceed to Ponterwyd and turn right onto A4120 at 135/749 809, turn left onto B4574 at 135/742 770. Turn left into forest at 135/765 756, fork right and follow one-way system into service area, which is approximately 0.9 mile long on the forest track.

SV C MYHERIN TO FINISH (15 Miles)

MAP 135

Exit service area and turn right onto B4574 at 135/775 750 - CARE , blind junction. Turn left onto A4120 at 135/742 770. Proceed to Finish at Aberystwyth.

ALL OTHER ROADS ARE OUT OF BOUNDS TO SERVICE VEHICLES DURING THE PERIOD OF THE RALLY.

The penalty for servicing other than at the official sites or for service vehicles being observed other than on the official route detailed above is EXCLUSION. Judges of Fact have been appointed to look for offenders both on and off route.

SUMMARY OF COMPETITOR'S RALLY MILEAGES

<u>Rally Section</u>	<u>Road Miles</u>	<u>Stage Miles</u>	<u>No. of Stages</u>
Start to SV A	45	34	3
SV A to SV B	22	26	2
SV B to SV C	29	19	3
SV C to Finish	20	7	1

ROUTE FOR INTERNATIONAL MANAGEMENT VEHICLES

<u>Stage/ Control</u>	<u>Name</u>	<u>Servicing</u>	<u>First Car on Stage.</u>
	FROM ABERYSTWYTH		09.00
via		135/585 820	
via		620 840	
	Leave main road	748 042½	
	CARE - two way rally traffic		
SS1	PANTPERTHOG 1	749 044½	744½ 047½ 09.45
	(Emergency Service permitted in quarry ONLY)	748 045	
	CARE - two way rally traffic		
via		748 042½	
via		124/755 078	
	(Emergency Service permitted on forest track)	811 106	806½ 111
SS2	GARTHEINIOG 1	806½ 111	827½ 109 10.22
	(Emergency Service permitted on forest track)	827 108½	806½ 111
SS3	GARTHEINIOG 2	806½ 111	827½ 109 10.45
	(Emergency Service permitted on forest track)	828 108½	831½ 104
via		849 110	
via		858 140	
TC3	SERVICE A	737 182	11.27
MC2		737 182	11.57
via		757 140	
via		755½ 060½	
SS4	DYFI MAIN	813 104	774 067½ 12.35
	(Emergency Service permitted in FC yard ONLY)	757½ 060	
via		755½ 060½	
via	Leave main road	135/748 042½	
	CARE - two way rally traffic		
SS5	PANTPERTHOG 2	749 044½	744½ 047½ 13.03
	(Emergency Service permitted in quarry ONLY)	748 045	
	CARE - two way rally traffic		
via		748 042½	
TC5	SERVICE B	746½ 008	13.22
MC3		747½ 008	13.52
via		655 892	
SS6	TALIESIN	707 941	737½ 920 14.15
	(Emergency Service permitted)	723 909½	763 864
via		751 820	
via		751 805	
SS7	TARENIG	839 823	15.02
	(No Emergency Service permitted)		
SS8	MYHERIN		766 757½ 15.18

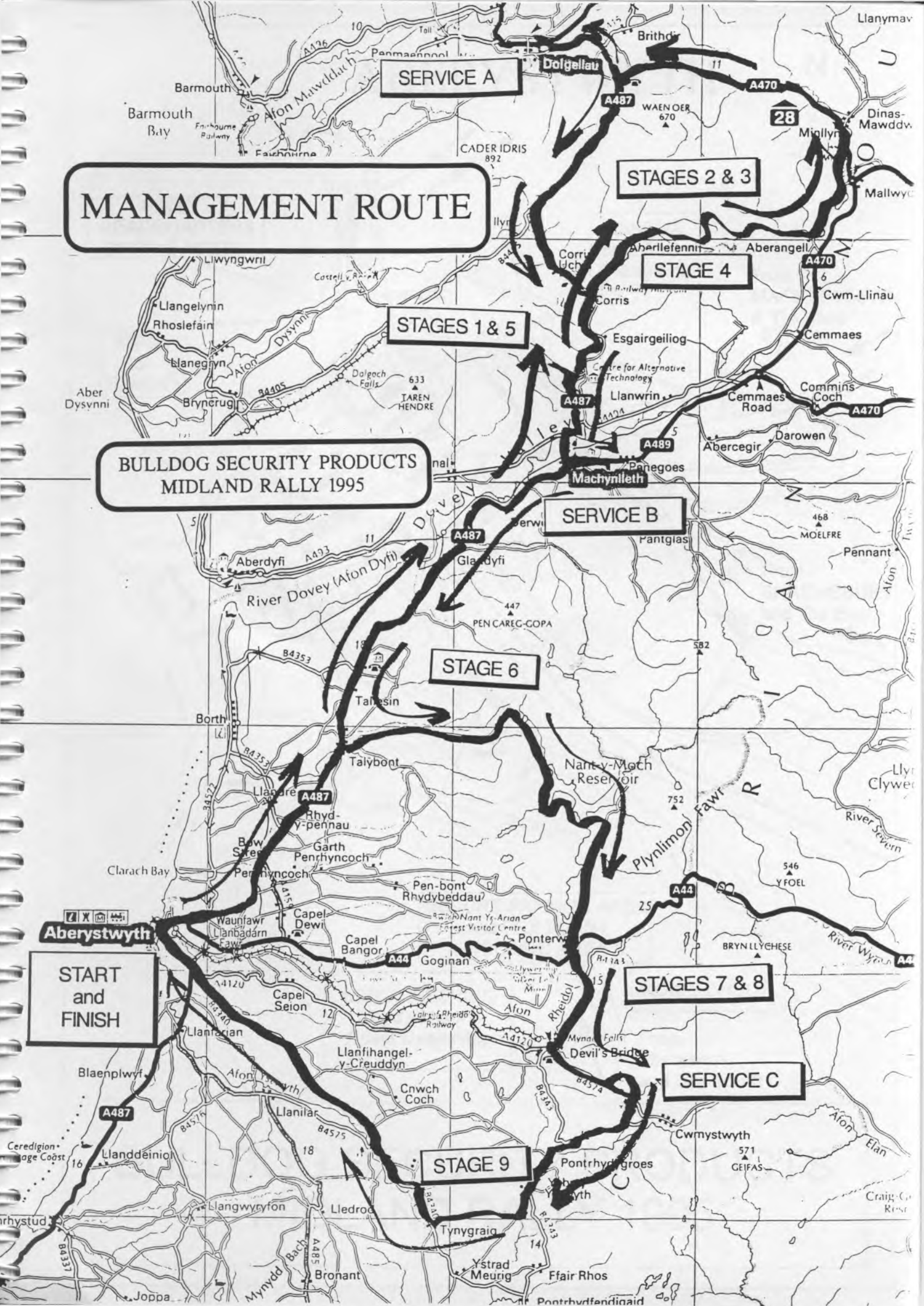
ROUTE FOR INTERNATIONAL MANAGEMENT VEHICLES

<u>Stage/ Control</u>	<u>Name</u>	<u>Servicing</u>	<u>First Car on Stage.</u>
via TC8	SERVICE C	765½ 756	15.23
via		778 753	15.37
via	Leave tarmac	775 745	
	CARE - rough & narrow to SF9	723 705	
SS9	LLANAFAN	718 720	703½ 704 15.52
(Emergency Service permitted on forest track)		703 703½	702½ 702
	CARE - two way rally traffic		
via	Slow & Quiet	693 694½	
via		674 720	
via		583 814	
via		583 824	
MC4	FINISH	583 823	16.43
	Promenade - Aberystwyth		

MANAGEMENT ROUTE

BULLDOG SECURITY PRODUCTS MIDLAND RALLY 1995

**START
and
FINISH**



SERVICE A

STAGES 2 & 3

STAGE 4

STAGES 1 & 5

SERVICE B

STAGE 6

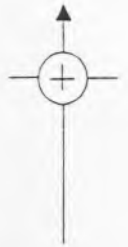
STAGES 7 & 8

SERVICE C

STAGE 9

ABERYSTWYTH

N



RALLY HEADQUARTERS
MARINE HOTEL

CINEMA
Bath Street
Prizegiving

START
&
FINISH

From
MACHYNLLETH
& The North

NORTH
BEACH

From
SHREWSBURY
and The East

CASTLE

SOUTH
BEACH

Harbour

Marina

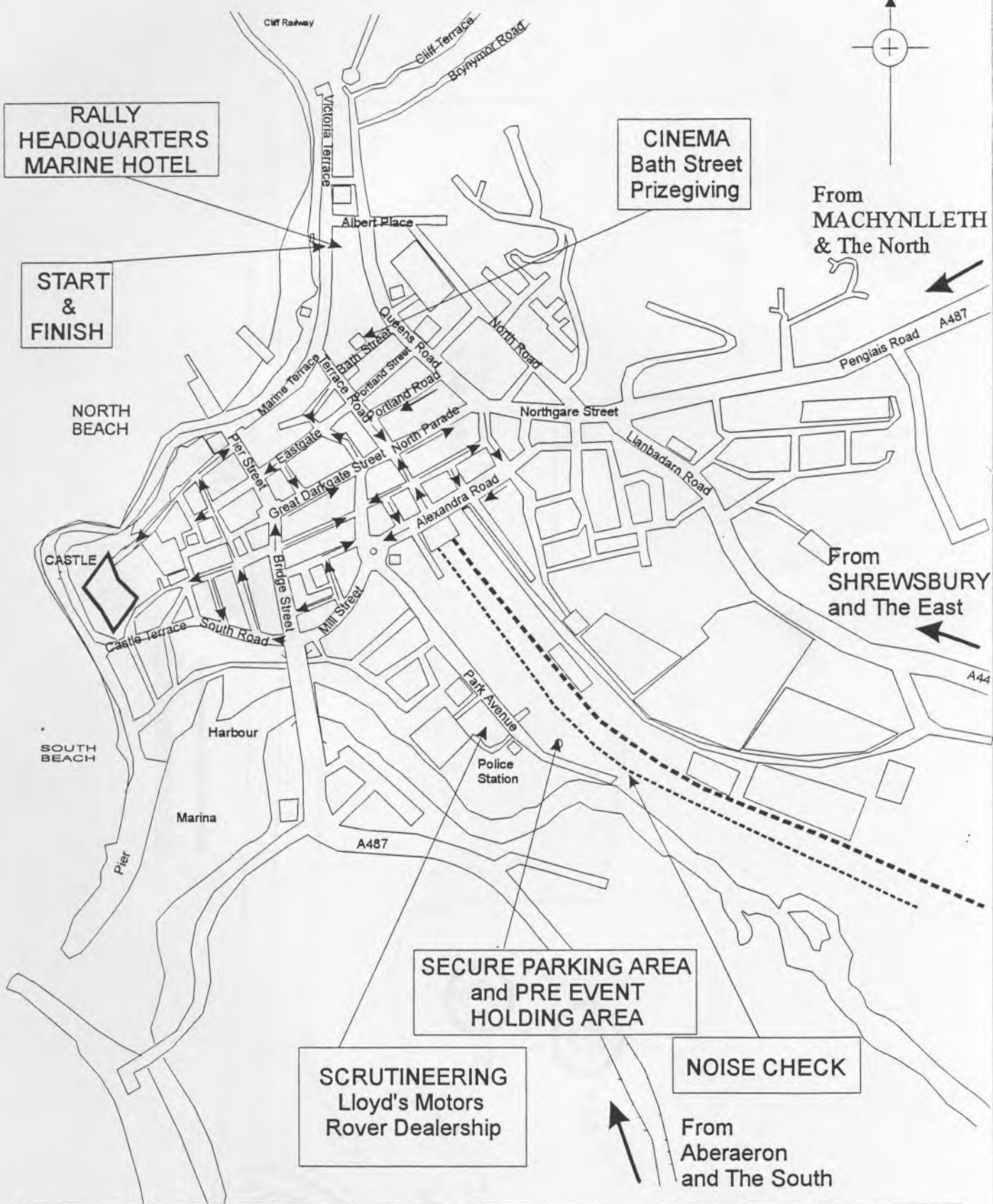
SECURE PARKING AREA
and PRE EVENT
HOLDING AREA

SCRUTINEERING
Lloyd's Motors
Rover Dealership

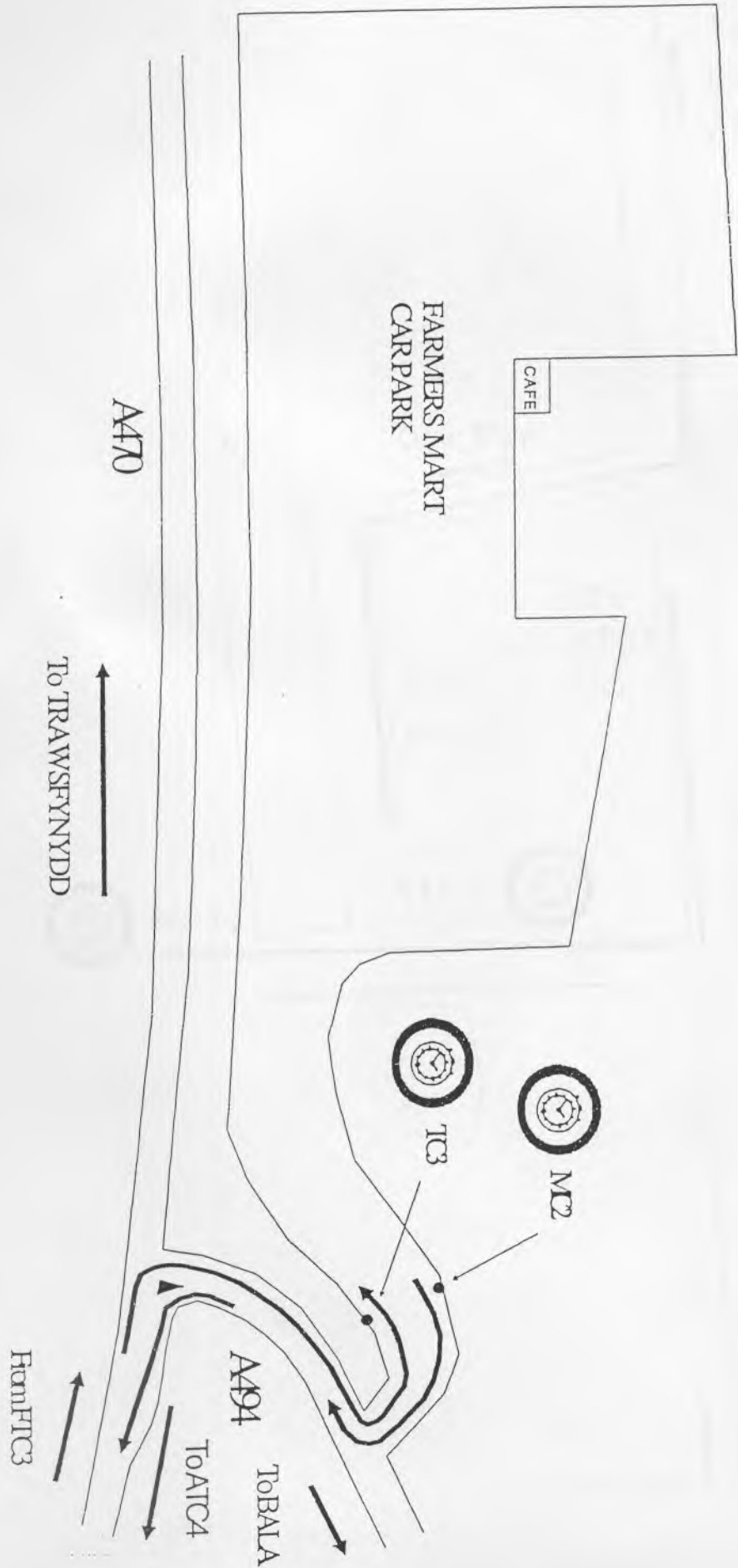
NOISE CHECK

From
Aberaeron
and The South

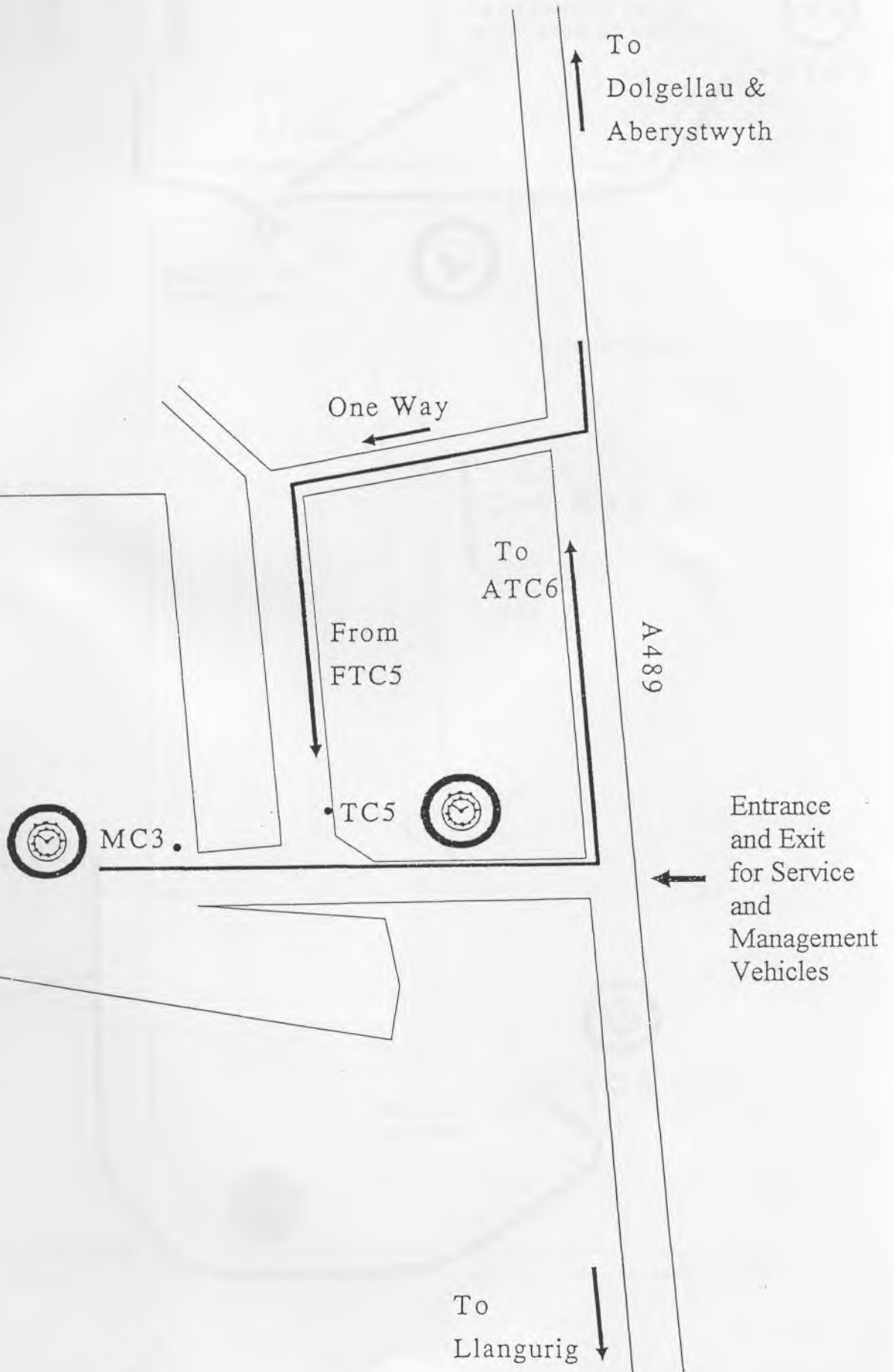
**BULLDOG SECURITY PRODUCTS
MIDLAND RALLY 1995**



SERVICE AREA A - DOLGELLAU



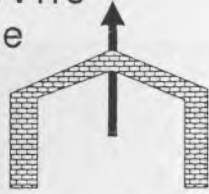
SERVICE AREA B - MACHYNLLETH



Service Area C Myherin

To Devils
Bridge

Stone
Arch



No service vehicles
or management cars
in picnic area or beyond
this point



• FTC 8

Picnic
Area

Service vans
and management
cars

Start of
service area



Competitors

B4574

One Way



Service
vans

Competitors and
management
vehicles



TC 8

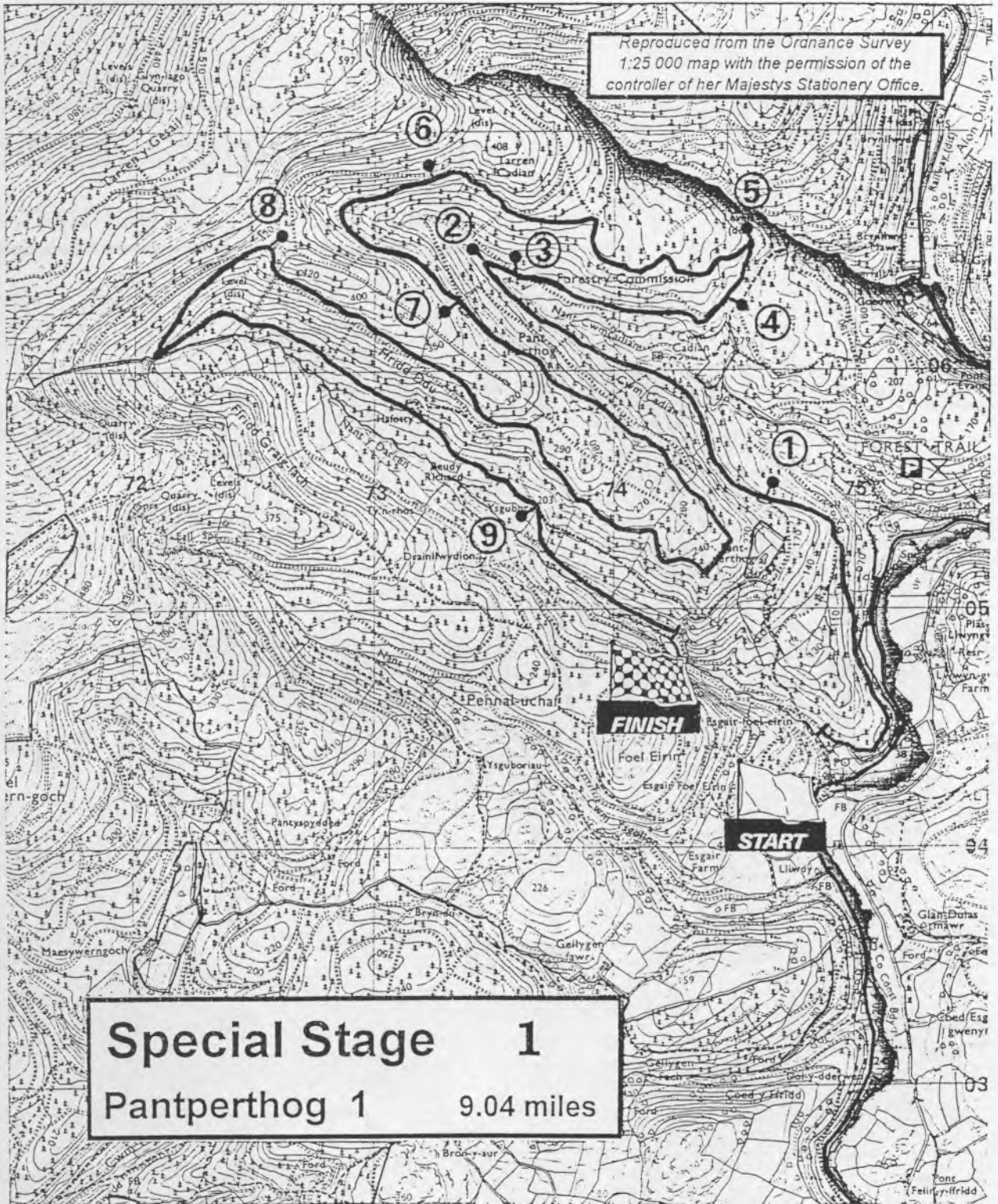
End of
service

STOP

Care as joining
public road

To
Cwmystwyth



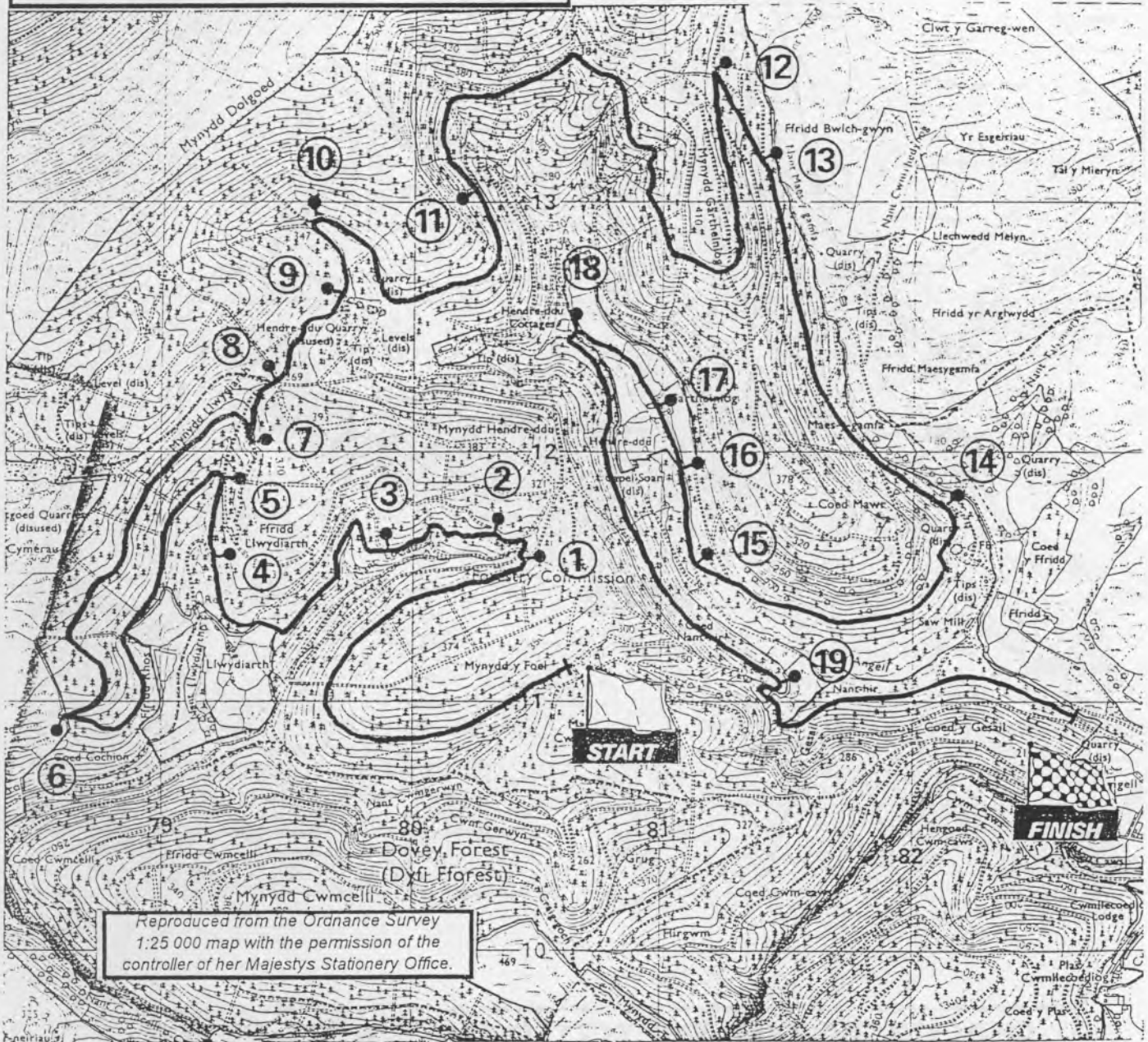


BULLDOG SECURITY PRODUCTS
MIDLAND RALLY

Special Stage 2

Gartheiniog 1

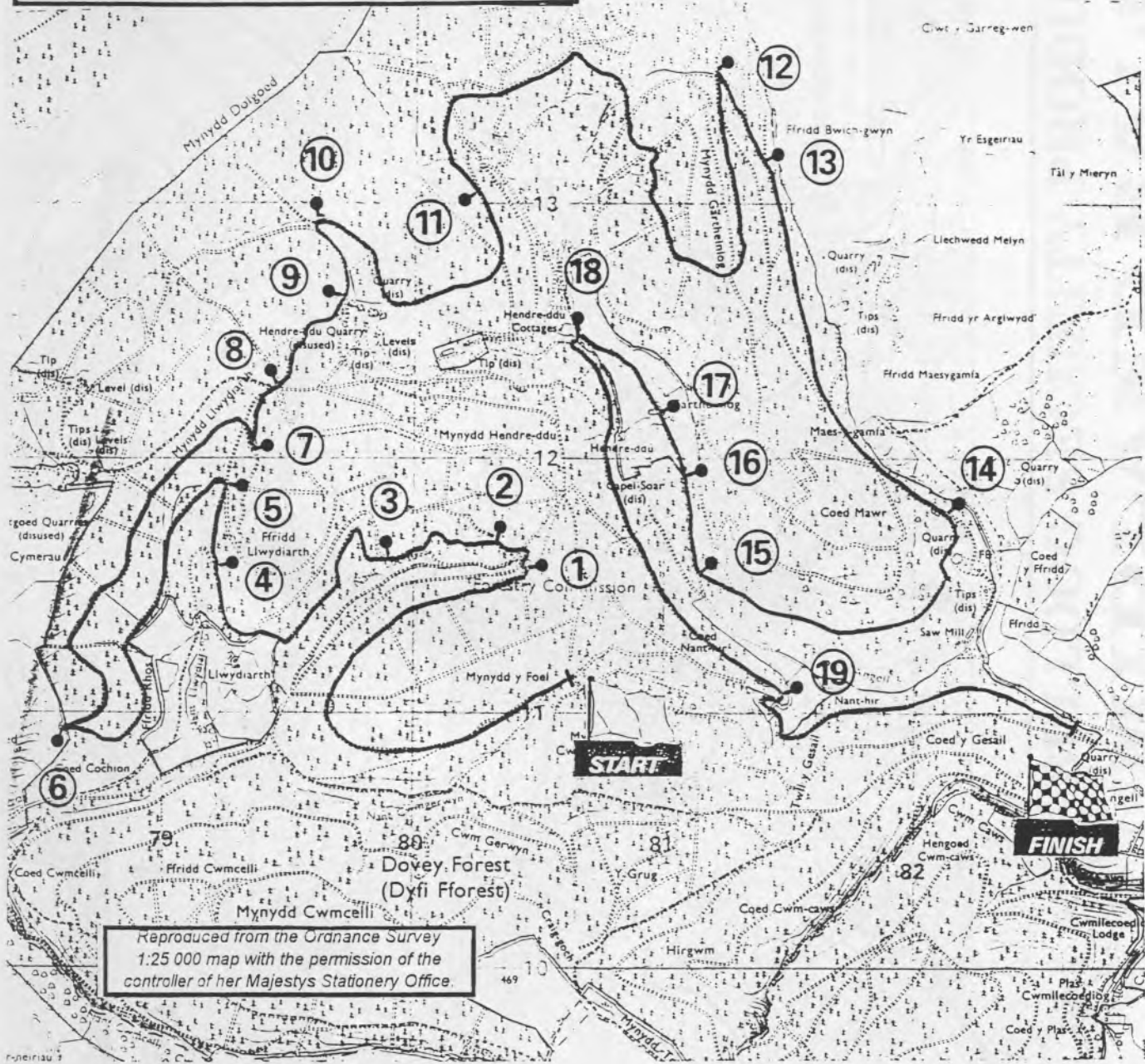
12.37 miles



Reproduced from the Ordnance Survey
1:25 000 map with the permission of the
controller of her Majesty's Stationery Office.

BULLDOG SECURITY PRODUCTS MIDLAND RALLY

Special Stage 3
Gartheiniog 2 12.37 miles

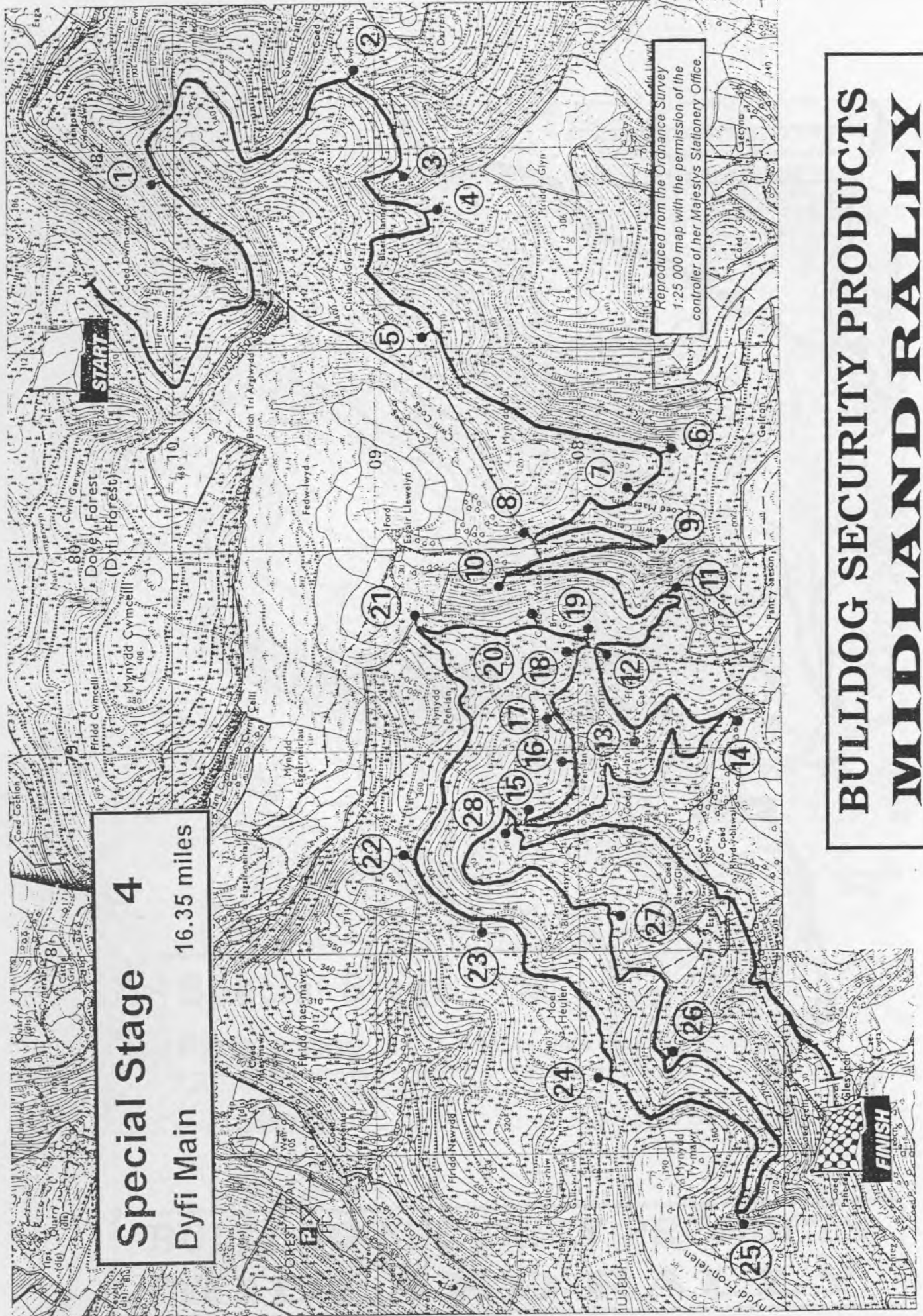


BULLDOG SECURITY PRODUCTS
MIDLAND RALLY

Special Stage 4

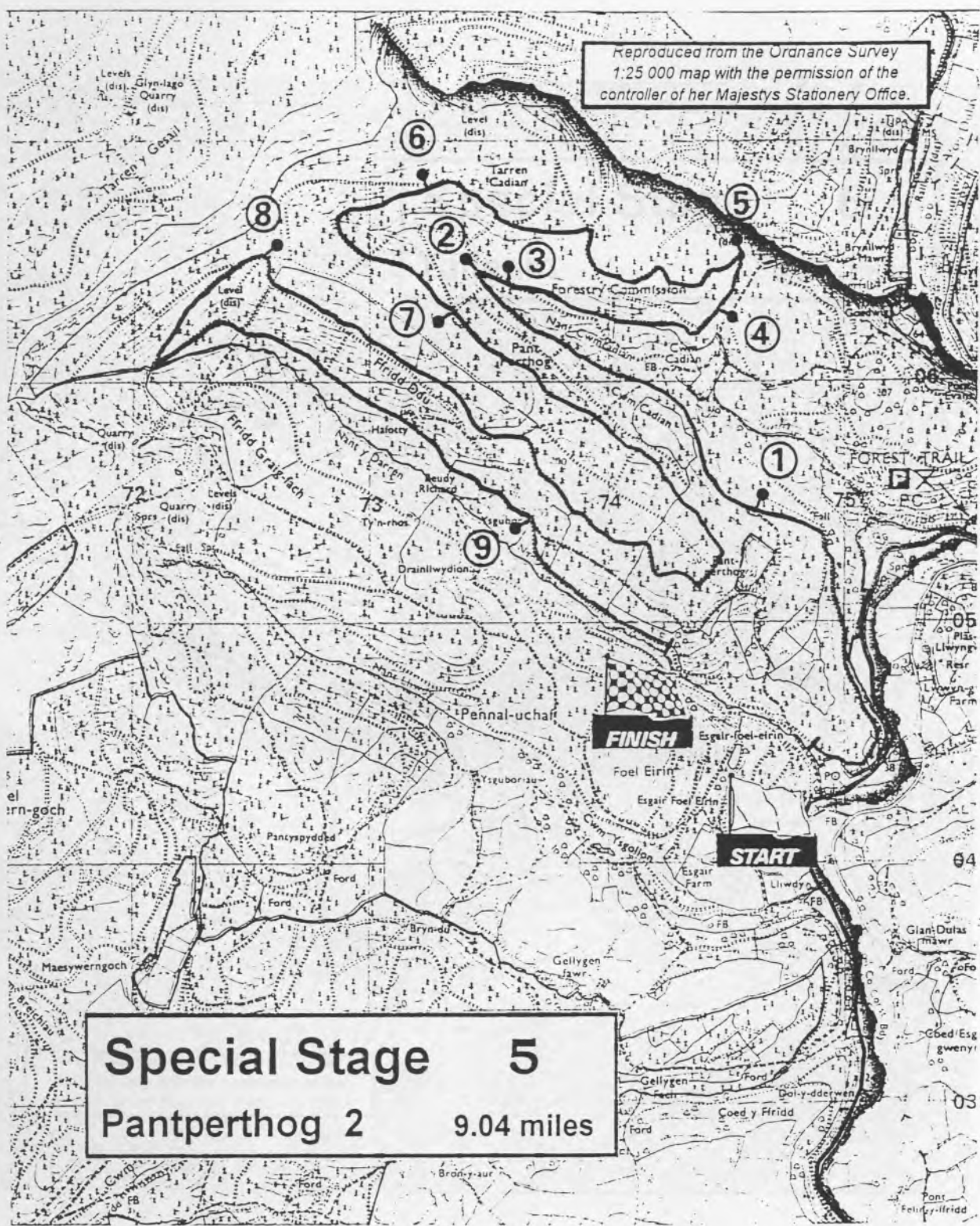
Dyfi Main

16.35 miles



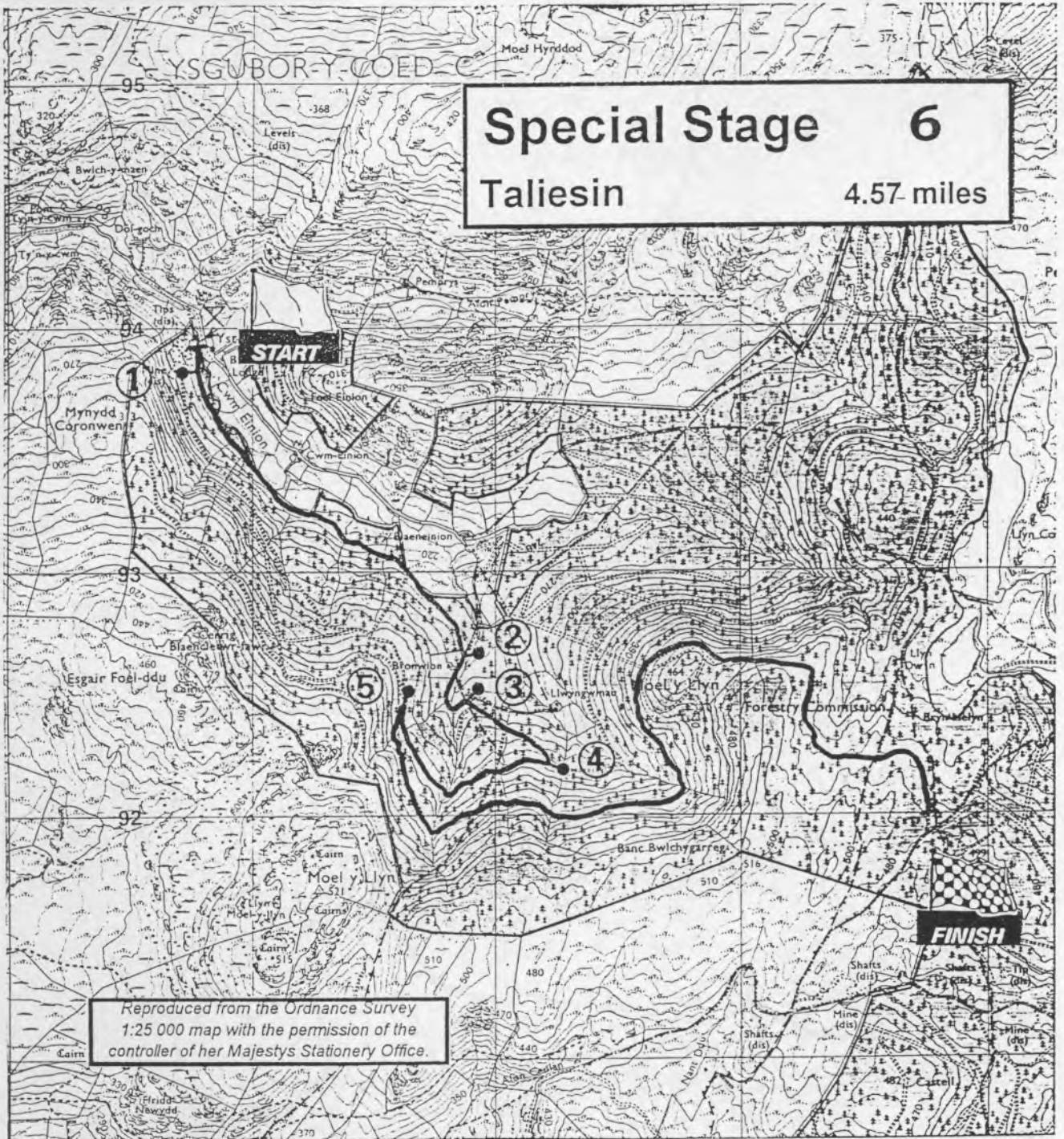
BULLDOG SECURITY PRODUCTS MIDLAND RALLY

Reproduced from the Ordnance Survey
1:25 000 map with the permission of the
controller of her Majestys Stationery Office.



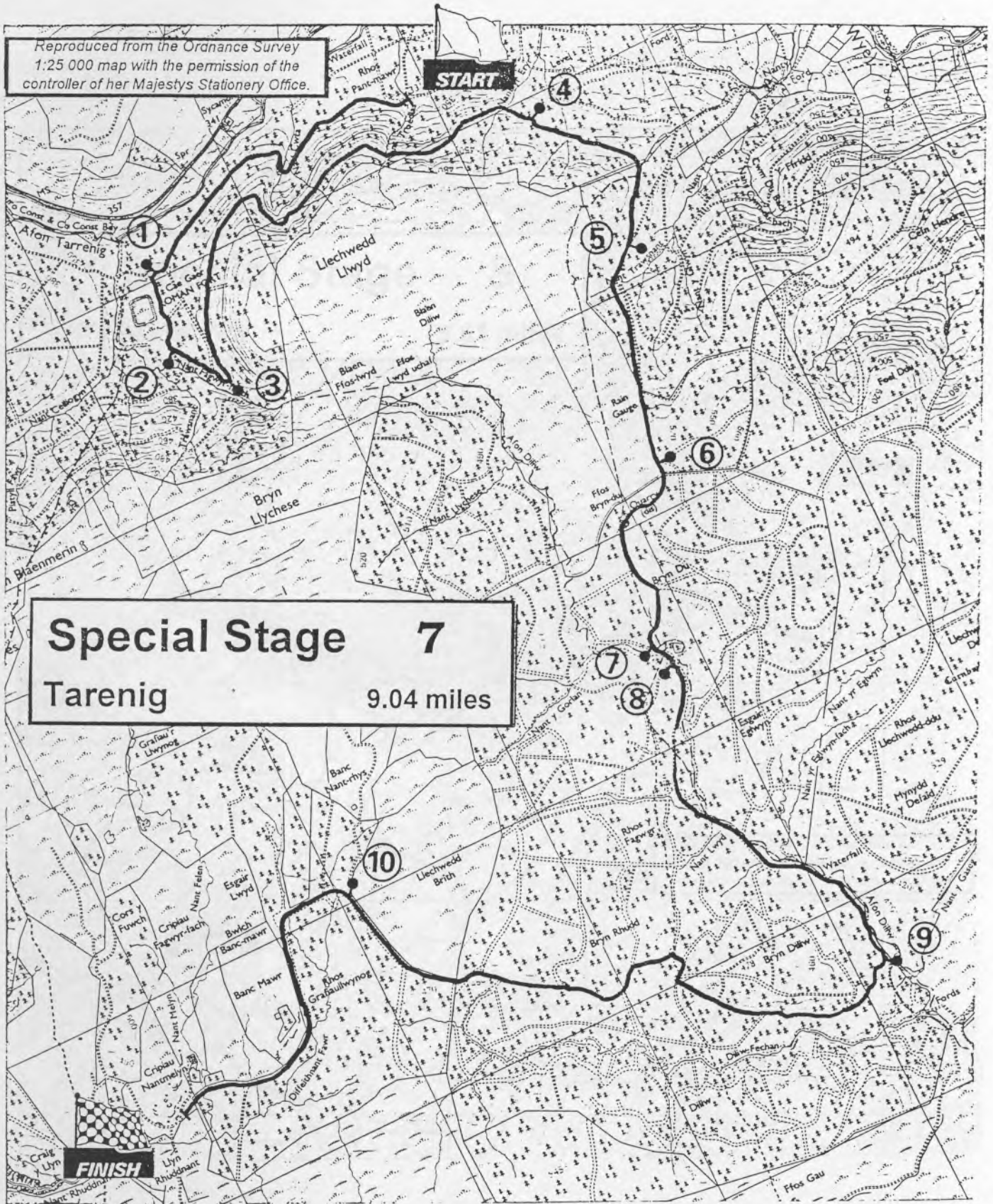
Special Stage 5
Pantperthog 2 9.04 miles

BULLDOG SECURITY PRODUCTS
MIDLAND RALLY

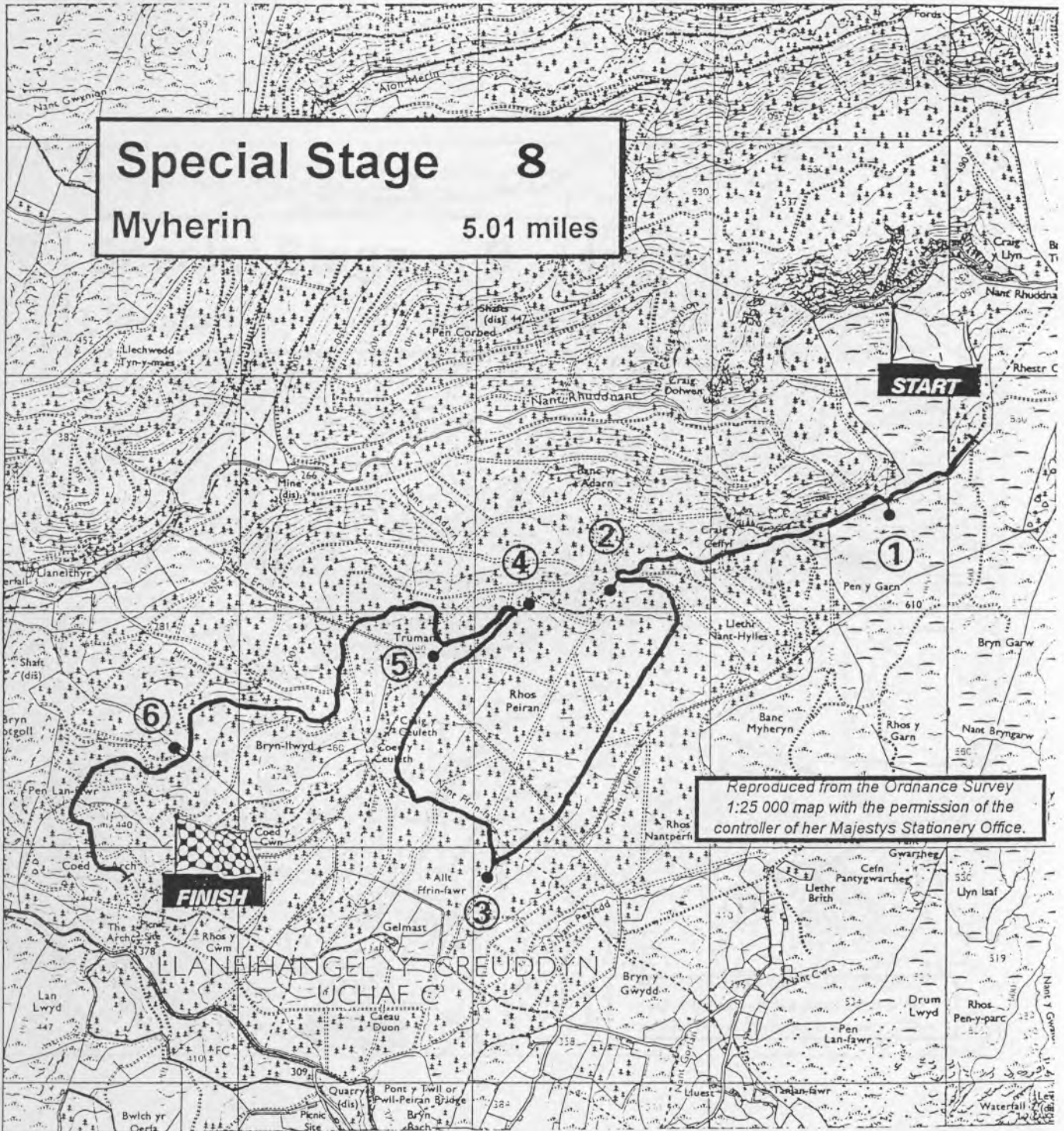


BULLDOG SECURITY PRODUCTS
MIDLAND RALLY

Reproduced from the Ordnance Survey
1:25 000 map with the permission of the
controller of her Majesty's Stationery Office.



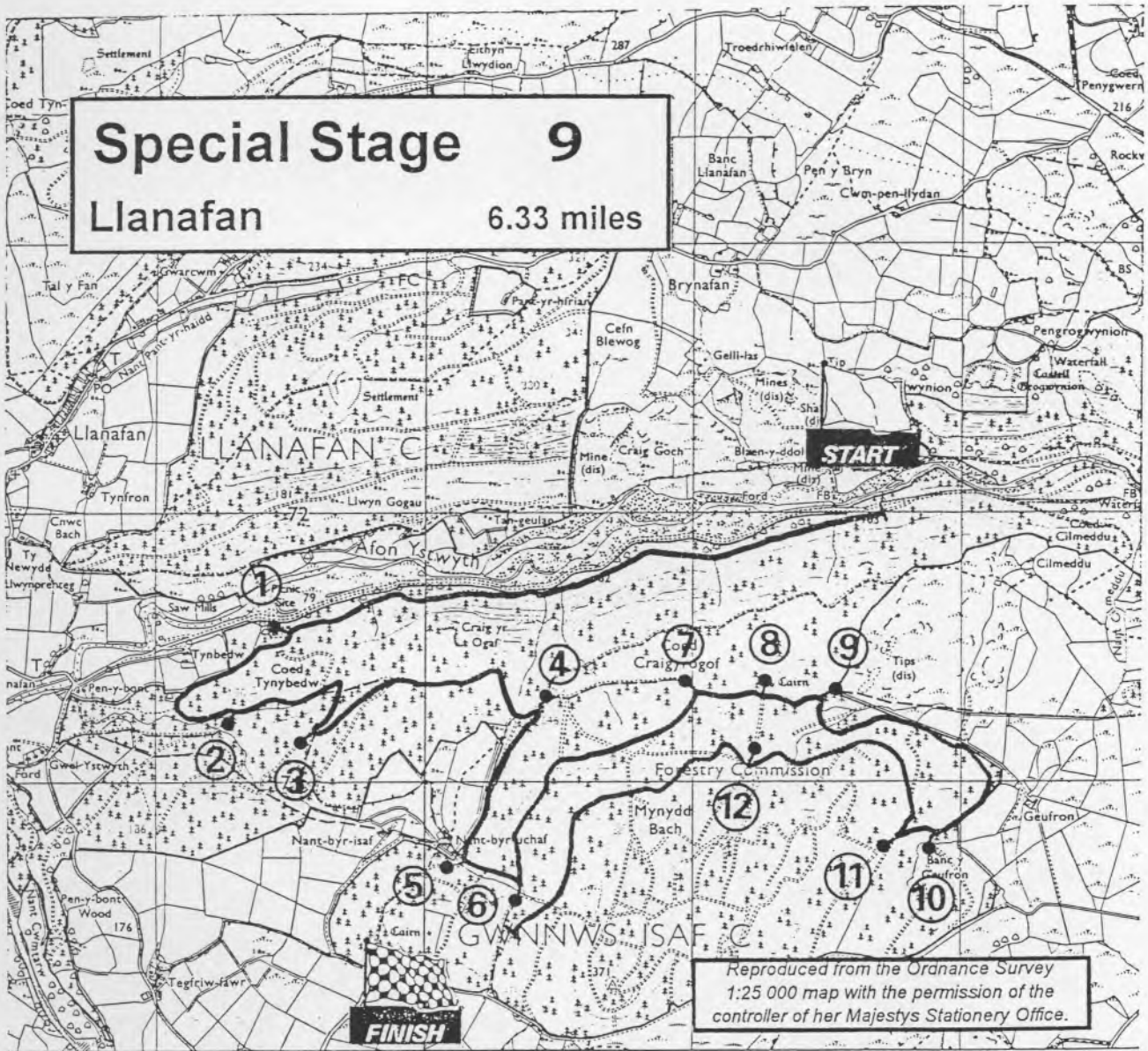
BULLDOG SECURITY PRODUCTS
MIDLAND RALLY



Special Stage 8
Myherin 5.01 miles

Reproduced from the Ordnance Survey
 1:25 000 map with the permission of the
 controller of her Majestys Stationery Office.

BULLDOG SECURITY PRODUCTS
MIDLAND RALLY



**BULLDOG SECURITY PRODUCTS
MIDLAND RALLY**