

THE
MIDLAND
RALLY

SERVICE
ROAD BOOK

Promoted by
Wolverhampton &
South Staffs Car Club

24/25 October 1992

In association with the
JOHN ROBERTS
MEIRION STAGES

Promoted by
Harlech & District Motor Club

SERVICE TRADE & SUPPORT VEHICLE ROUTE

Notes

1. The route shown on the enclosed maps is mandatory any service vehicle found off the designated roads will be in contravention of Article 13
2. The Little Chef and Mile End Garage on the A470 half a mile before the service area in Dolgellau will be open from 05.00 hrs. on Sunday
- 3 There will be refreshments available at The Farmers Mart throughout the event at the cafe on site.

MIDLAND RALLY 1992

EXTRACTS FROM THE REGULATIONS FOR THE EVENT :

ARTICLE 13 - Traffic - Repairs.

1. Throughout the rally competitors must strictly observe the Traffic laws of the countries crossed. Any crew which does not comply with these traffic laws shall be subject to penalties laid out below:

1st infringement:	a cash penalty of £200.00
2nd infringement:	a 5 minute time penalty
3rd infringement:	exclusion from the event.

In the case of an infringement of the traffic laws committed by a crew participating in the rally the policeman or officials having noted the infringement must inform the offender thereof, in the same way as for normal road users.

Should the police decide against stopping the driver in the wrong, they may request the application of penalties laid out in the Supplementary Regulations of the rally, subject to the following:

- (a) that notification of the infringement was made through official channels and in writing, before the posting of the current classification.
- (b) that the statements are sufficiently detailed for the identity of the offending driver to be established beyond all doubt, as well as the place and time of the offence.
- (c) that the facts are not open to various interpretations.

2. a) Repairs and servicing of a competitors vehicle may only be carried out in areas expressly designated by the promoters in the Road Book in accordance with a provision in the present regulations and from a vehicle carrying an official plate that has been supplied by the promoters and affixed by its own adhesive.

b) Competitors will be required to confirm that all members of their service and support crews are aware of the RACMSA Health and Safety Policy on Vehicle Servicing and Service Areas and will conform to the instructions of the Service Area Safety Officers.

c) Competitors will be responsible for ensuring that they are supplied with fuel, oil, water, etc. No assistance may be expected from the Organisers in this respect although they may give advice as to where supplies may be obtained. Fuel, water, air and oil may be obtained at any commercial garage or filling station which is located on the rally route.

d) The use of aircraft (fixed wing or otherwise) for servicing is prohibited throughout the Rally.

3. It is forbidden under pain of exclusion, to tow, transport the cars, or to have them pushed, except to bring them back onto the road, or to clear the road.

4. Similarly, crews are forbidden under pain of exclusion:

- (a) to deliberately block the passage of competing cars, or to prevent them from overtaking
- (b) to behave in an unsporting manner.

5. Competitors should always drive and conduct themselves in a manner which shall not discredit the event arouse adverse public opinion. Failure to do so or any instance of a competitor driving at an excessive speed or in a negligent manner, or failure to comply with national or local traffic regulations or being accused of any driving offence committed during the event, or committing any breach of these regulations may be penalised.

Competitors are required to inform the promoters at the earliest opportunity of any alleged offence or alleged contravention which is likely to be the subject of a Police report.

6 a) Except when a car is under parc ferme regulations, emergency service may be carried out at any time by the crew of the competing car using equipment carried in the car. Emergency service may also be carried out by the RAC, AA, or other recognized motoring service or a commercial garage not connected with the Event or an entry on it and not organised in advance.

b) No vehicle will be allowed to enter a special stage to carry out service until the stage has been declared closed by the Stage Commander and then only under his direct supervision.

7. The penalties for not complying with the repairs and servicing regulations of the event are :

1st infringement:	a cash penalty of £200.00
2nd infringement:	a 5 minute time penalty
3rd infringement:	exclusion from the event.

8. Servicing plates will be issued as follows :

SERVICE PLATES - may be used on a vehicle of up to 20 feet (6m) in length. These vehicles will take a separate route designated by the promoters between defined Service Areas situated normally after every two or three special stages. One plate will be issued free with every entry, additional plates may be applied for on the entry form at a cost of £40 each including V.A.T. The numbers supplied to be at the organisers discretion.

EMERGENCY SERVICE PLATES - may only be used on a conventional passenger car, an estate car derivative or similar approved by the promoters. These vehicles will be able to stop in areas specifically designated by the promoters adjacent to the end of each special stage and will follow a route described by the organisers. Limited servicing will be permitted in these areas designated as Emergency Service Areas. One plate will be supplied free of charge to each entrant. Further plates may be purchased at a cost of £50.00 each including V.A.T. The numbers will be limited at the organisers discretion.

MANAGEMENT PLATES - may be used on a conventional passenger car, an estate car derivative or similar approved by the promoters. No servicing will be permitted from these vehicles. The Management Pack will contain all competitor, Service and Press information and the vehicles will only be prohibited from limited areas of the route at the promoters discretion, in particular the vicinity of stage starts and finishes. One pack can be purchased only by each entrant for £100 including V.A.T.

SUPPORT PLATES - may be used on any vehicle, even those over 20 feet (6m) in length. These vehicles will be permitted into a limited number of Service Areas and may only travel between them on a route designated by the organisers. Plates will cost £60 each including V.A.T..

TRADE PLATES - may be used on any vehicle at a limited number of service areas by companies not directly connected with an entry on the event. These vehicles will follow the organisers route between the designated areas. Applications must be made on the official entry form at a cost of £80 including V.A.T. (50% reduction for members of AMARA).

All applications for servicing plates must be made on the official entry form at the time of submission of the entry. The promoters reserve the right to refuse any application and to restrict the distribution of additional plates.

Service packs will be issued from The Rally Office during normal opening hours except during scrutineering and documentation when they will be issued from the documentation area at the scrutineering venue.

9. Any servicing vehicles whose occupants, by their actions, disregard or do not comply with an instruction of an official of the rally, are in breach of the road traffic act or by their actions bring the event, The Promoters, the FISA or the sport into disrepute, will have their rally credentials and passes removed and will lose the right to any rally facilities. Any vehicle/crew so penalised will not be substituted.

ARTICLE 19 - Special Stages

10. During a special stage, assistance is not forbidden, but must, in no case, be an obstacle to the running of the stage and it is forbidden to change a set of tyres.

However non competing vehicles are not permitted to enter a special stage or its boundary until all competing cars have traversed the special stage, all penalty lateness for that special stage has expired and the stage has been closed by the Stage Commander and then only under his instruction. Breach of this regulation will entail exclusion of the competitor responsible for the vehicle and/or the competitor assisted as a result of the action of this vehicle.

Servicing Details

N. B. - See Article 13 of the Event Regulations

Support and Service Vehicles

Servicing from vehicles carrying 'SUPPORT' and 'SERVICE' plates will only be permitted in 2 designated areas.

Area	Location	Map Ref	Duration	1st Car Due
Service Area A	Ketley Recreation Centre Car Park	127/677110	-	19.17BST
Service Area B	Farmers Mart Dolgellau	124/735182	20mins	04.00GMT
Service Area C	Farmers Mart	124/735182	20mins	06.26
Service Area D	Farmers Mart	124/735182	15mins	08.26
Service Area E	Ketley Recreation Centre Car Park	127/677110	-	11.05 Approx.

Supervision Vehicles

Vehicles carrying 'EMERGENCY SERVICE' plates will be permitted into the 2 designated service areas.

Servicing may also be undertaken from Supervision Vehicles carrying the 'Emergency Service' plate along the route permitted in the Road Book .

Judges of Fact will be patrolling the parts of the route where servicing is not permitted.

All Vehicles

The service venues used on the event are restricted in area. You must obey all marshals instructions in order for maximum use to be made of the facilities. Penalties in Article 13.7 will be applied.

Only vehicles with official service plates will be allowed into the service areas.

PLEASE LEAVE THE CAR PARKS TIDY AND TAKE ALL YOUR RUBBISH HOME WITH YOU.

Approximate Rally Mileages

From Start to Service A	- 19 Road and 3 Stage miles
From Service A to Service B	-104 Road and 26 Stage miles
From Service B to Service C	- 33 Road and 27 Stage miles
From Service C to Service D	- 28 Road and 18 Stage miles
From Service D to Service E	- 72 Road and 10 Stage miles
From Service E to Finish	- 24 Road and 4 Stage miles

The Routes For Service Vehicles

The routes to be followed by vehicles carrying plates are shown in the Service Road Book.

Service vehicles found on any other road or crews servicing outside the designated areas will be in breach of the regulations.

Judges of Fact will be patrolling the area looking for offenders.

YOU HAVE BEEN WARNED

Service vehicle mileages

Start to Service A	- 13 miles
Service A to Service B,C, & D	- 70 miles
Service D to Service E	- 70 miles
Service E to Finish	- 7 miles

ROUTE DEFINED BY REFERENCE

SECTION	ROUTE	MAP REFERENCE	APP	DEP	INFORMATION	TARGET TIME	CAR 1 TIME
RS0	TC0 ATC1	127/807105 816103	NW	NE	Care - Two way rally traffic	4	18.30
STAGE 1		WESTON PARK 1			BOGEY TIME 1m 20s	4	18.37
RS1	FTC1 PC1 Via Via Via ATC2	801096 800095 799095 836092 834106 816103	NE NE W S NE	SW SW S N W	Hand in time cards. Give way. Give way. Give way.	15	18.38 18.38
STAGE 2		WESTON PARK 2			BOGEY TIME 1m 20s	4	18.56
RS2a	FTC2 PC2 Via Via Via Via TC2a	801096 800095 799095 792080 770083 669109 677116	NE NE E SE S W	SW SW S S NW N	Hand in time cards. Give way. Give way. 30 MPH Speed limit. Service area (A).	20	18.57 18.57 19.17
RS2b	TC2b Via Via Via Via Via Via Via Via ATC3	136/106917 109914 035913 026888 963853 955847 931867 867893 863868 862866	NW NE NE NE E NE SE W W	SE SW SW SW NW SW SW SW	Back Lane Car Park. (GMT) Report at least 20 Minutes before due start time. Give way at Car Park exit. 30 MPH Speed limit. Level crossing. 40 MPH Speed limit. 40 MPH Speed limit. 30 MPH Speed limit. Give way. Enter forest.	50	01.30
STAGE 3		HAFREN			BOGEY TIME 16m 00s	34	02.23
RS3	FTC3 PC3 Via Via Via Via ATC4	135/870903 873904 884924 754005 751008 745008 748045	W SW SE SE E S	SE N N NW W N	Hand in time cards. Give way. Give way.. 30 MPH Speed limit. Quiet through Machynlleth. Give way. Stop. Care - Two way rally traffic.	40	02.40 02.40
STAGE 4		PANTPERTHO			BOGEY TIME 8m 45s	19	03.23

ROUTE DEFINED BY REFERENCE

SECTION	ROUTE	MAP REFERENCE	APP	DEP	INFORMATION	TARGET TIME	CAR 1 TIME
RS4a	FTC4 PC4	742048 748043	N	SE E	Care - Two way rally traffic. Hand in time cards. Give way. 30 MPH Speed limit.	28	03.32 03.33
	Via	124/746087	SE	NW			
	Via TC4a	766167 735181	S S	NW W	Give way. Dolgellau service 'IN' (B).		04.00
RS4b	See map in tulip road book.					20	
RS4c	TC4b	735182		SW	Dolgellau service 'OUT'. Give way twice as leaving.	14	04.20
	TC4c	825163	W		Buarth-Glas Regroup 'IN'.		04.34
RS4d	TC4d	827163		E	Buarth-Glas Regroup 'OUT'. Give way as leaving.	16	04.49
	Via	845099	SE	NW	Give way.		
	Via ATC5	831104 827109	SE SE	N	Stop.		
STAGE 5	GARTHEINIOG 1			BOGEY TIME 6m 45s		15	05.08
RS5	FTC5	806111		SE	Give way. Hand in time cards.	7	05.15
	Via	811106	NW	E			
	PC5 ATC6	813105 813104	NW N	SW			
STAGE 6	DYFI MAIN 1			BOGEY TIME 10m 30s		23	05.25
RS6	FTC6	757070		SW	Give way. Hand in time cards. Give way. Give way. Care - Two way rally traffic.	10	05.36
	Via	755067		S			
	PC6	755061	NW	SW			
	Via ATC7	755060 135/748045	NE S	SE			
STAGE 7	PANTPERTHOG 2			BOGEY TIME 8m 45s		19	05.49
RS7a	FTC7 PC7	742048 748043	N	SE E	Care - Two way rally traffic. Hand in time cards. Give way. 30 MPH Speed limit.	28	05.58 05.59
	Via	124/746087	SE	NW	Give way.		
	Via TC7a	766167 735181	S S	NW W	Give way. Dolgellau service 'IN' (C).		06.26
RS7b	See map in tulip road book.					20	
RS7c	TC7b	735182		SW	Dolgellau service 'OUT'. Give way twice as leaving.	14	06.46
	TC7c	825163	W		Buarth-Glas Regroup 'IN'.		07.00

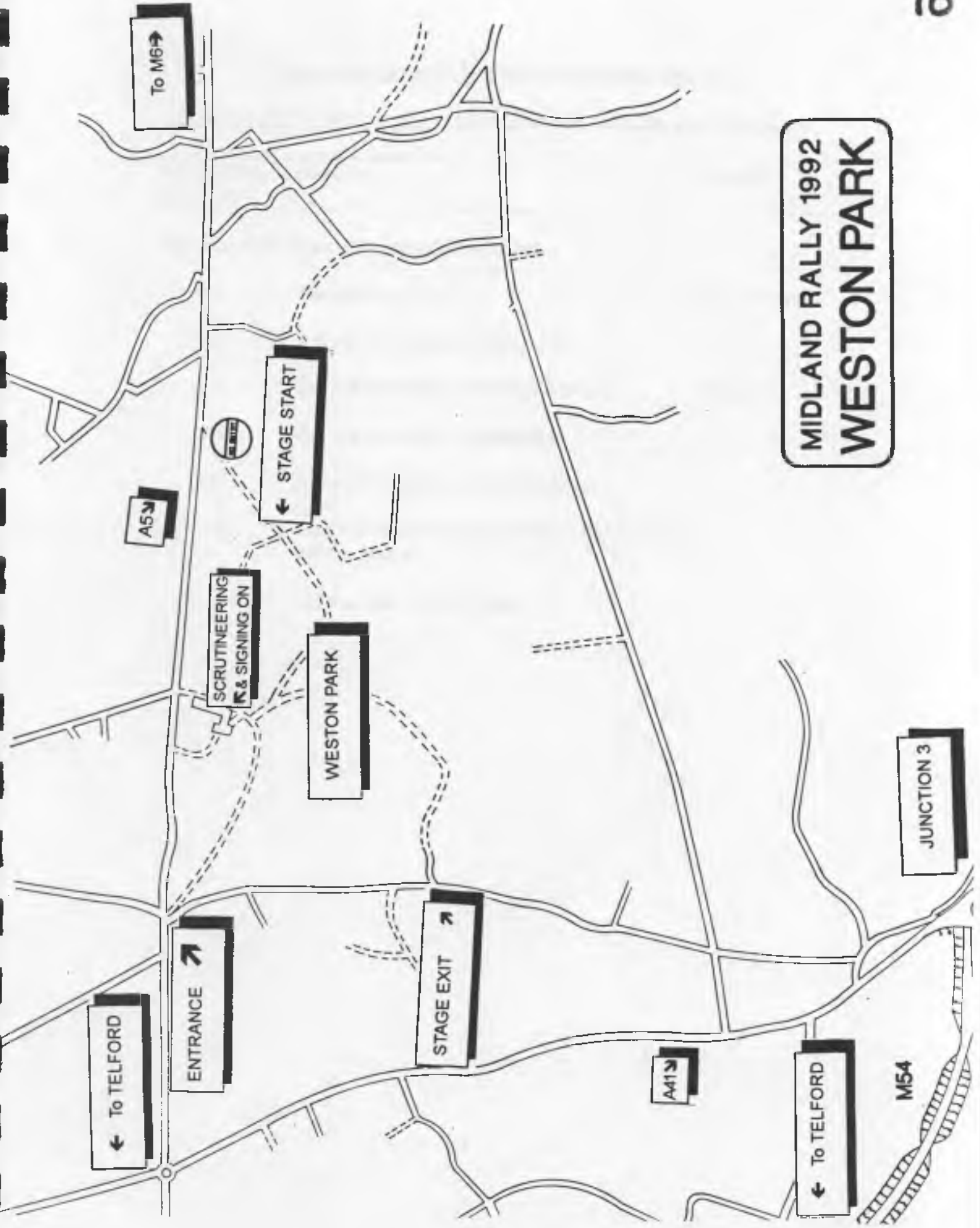
ROUTE DEFINED BY REFERENCE

SECTION	ROUTE	MAP REFERENCE	APP	DEP	INFORMATION	TARGET TIME	CAR 1 TIME
RS7d	TC7d Via Via ATC8	827163 845099 831104 827109	SE SE SE	E NW N	Buarth-Glas Regroup 'OUT'. Give way as leaving. Give way. Stop.	16	07.15
STAGE 8		GARTHEINIOG 2			BOGEY TIME 6m 45s	15	07.34
RS8	FTC8 Via PC8 ATC9	806111 811106 813105 813104	NW NW N	SE E SW	Give way. Hand in time cards.	7	07.41 07.42
STAGE 9		DYFI MAIN 2			BOGEY TIME 10m 30s	23	07.51
RS9a	FTC9 Via PC9 Via Via Via TC9a	757070 755067 755061 755060 746087 766167 735181	NW NE SE S S	SW S SW NW NW NW W	Give way. Hand in time cards. Give way. Give way. 30 MPH Speed limit. Give way. Dolgellau service 'IN' (D).	24	08.02 08.02 08.26
RS9b	See map in tulip road book.					15	
RS9c	TC9b TC9c	735182 825163	 W	SW	Dolgellau service 'OUT'. Give way twice as leaving. Buarth-Glas Regroup 'IN'.	14	08.41 08.55
RS9d	TC9d Via ATC10	125/827163 864127 988133	SW SE	E NE NE	Buarth-Glas Regroup 'OUT'. Give way as leaving. Enter forest.	29	09.10
STAGE 10		DYFNANT			BOGEY TIME 9m 30s	21	09.42

ROUTE DEFINED BY REFERENCE

SECTION	ROUTE	MAP REFERENCE	APP	DEP	INFORMATION	TARGET TIME	CAR 1 TIME
RS10a	FTC10	003159		SW	Give way. Hand in time cards. Give way. Give way. Give way. Give way. 30 MPH Speed limit. 40 MPH Speed limit. 30 MPH Speed limit. Give way. 40 MPH Speed limit. Stop. Give way. Give way. Onto new Shrewsbury bypass (A5). Becomes M54 30 MPH Speed limit. Service area Car wash at TC10.		09.52
	Via	001156	N	SE			09.56
	PC10	014174	S	E			
	Via	035182	S	NE			
	Via	071173	SW	E			
	Via	133198	W	E			
	Via	186201	SW	E			
	Via	126/219202	W	E			
	Via	263187	NW	SE			
	Via	268184	NW	E			
	Via	271184	SW	SE			
	Via	407131	NW	NE			
	Via	447135	W	S			
	Via	526122	S	E			
Via	127/620104	SW	E				
Via	669109	S	N				
TC10	677110	W					
RS10b	TC10	673110		W	30 MPH Speed limit. Give way.		11.31
	Via	670107	N	S			
	Via	796081	W	N	Give way.	16	
	ATC11	800096	W				
STAGE 11		WESTON PARK 3			BOGEY TIME 1m 50s	5	11.50
RS11	FTC11	809107		W	Hand in time cards. Give way. Give way.		11.52
	PC11	808107	E	S			11.52
	Via	797109	SE	S			10
	ATC12	800096	W				
STAGE 12		WESTON PARK 4			BOGEY TIME 1m 50s	5	12.05
	FTC12	809107		W	Hand in time cards. Give way. Holding area.		12.07
	PC12	808107	E	N			12.07
		809108	S	S			
RS12	TC12a	807105		SW	Give way as leaving ramp. Give way. Give way. Turn by Moat House. Parc Ferme. Sign damage declaration and hand in time card.		
	Via	797109	SE	S			
	Via	792081	E	S			
	Via	770083	SE	NW			
	Via	698093	N	E			
	TC12b	700092	W				17

MIDLAND RALLY 1992 WESTON PARK



11

SERVICE VEHICLE ROUTE TO SERVICE AREA A

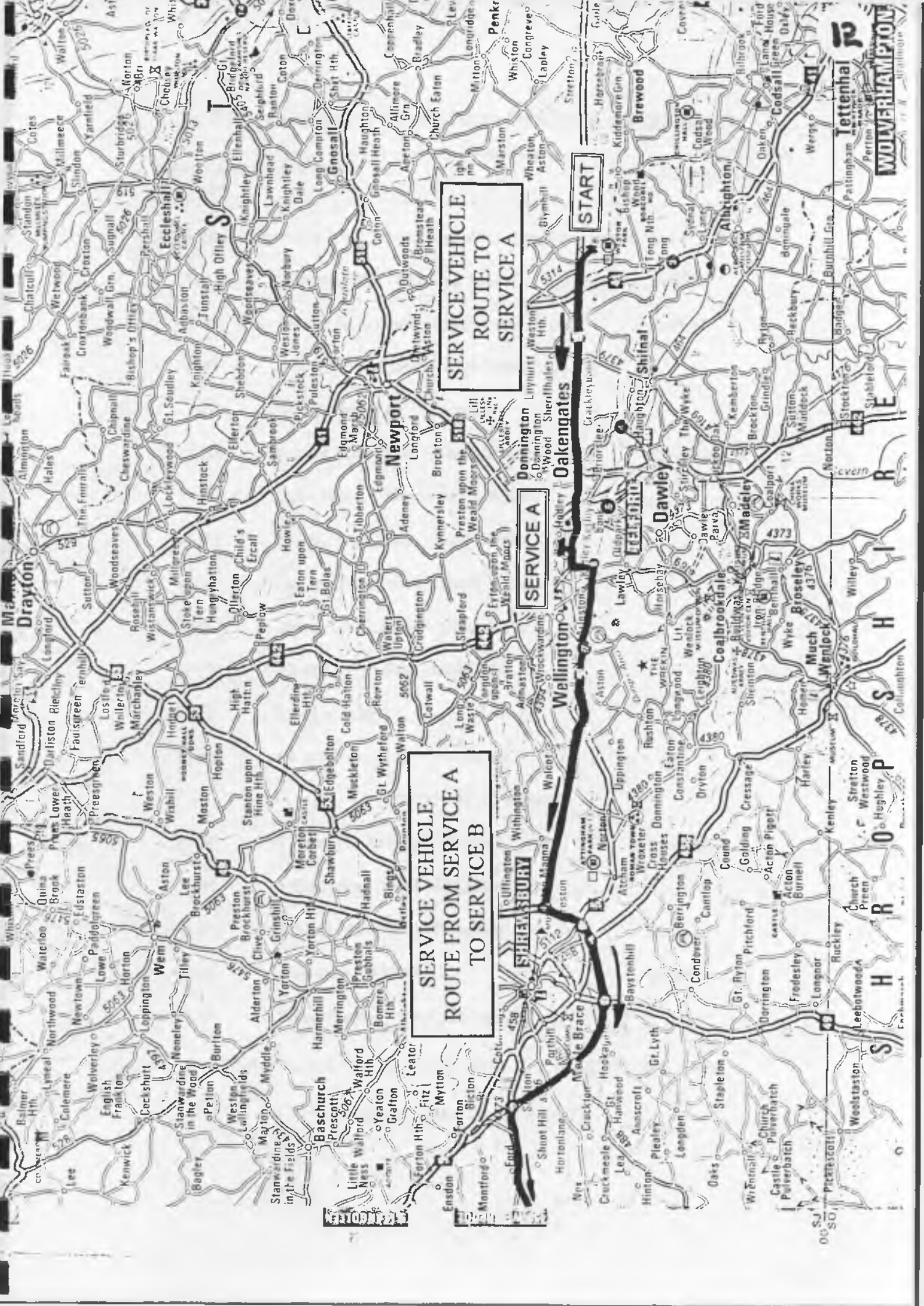
ALL SERVICE VEHICLES MUST LEAVE WESTON PARK BY 17.30hrs.

Mileage from start point	Directions	Location
--------------------------	------------	----------

The route starts at the main gate of Weston Park.

0.0	Turn left on to A5	Weston Park
0.8	2nd exit from island - Telford A5	
5.15	2nd exit from island - Wellington B5061	Telford
7.15	2nd exit from island - Wellington	
7.75	2nd exit from island - A518 Shrewsbury	
8.50	Turn right into Ketley Recreation Centre Car Park Service Area A	

1st car due at 19.17 hrs.



SERVICE VEHICLE
ROUTE TO
SERVICE A

SERVICE A

SERVICE VEHICLE
ROUTE FROM SERVICE A
TO SERVICE B

START

WOLVERHAMPTON

Letchworth

Hughley P

H R

H R

S H

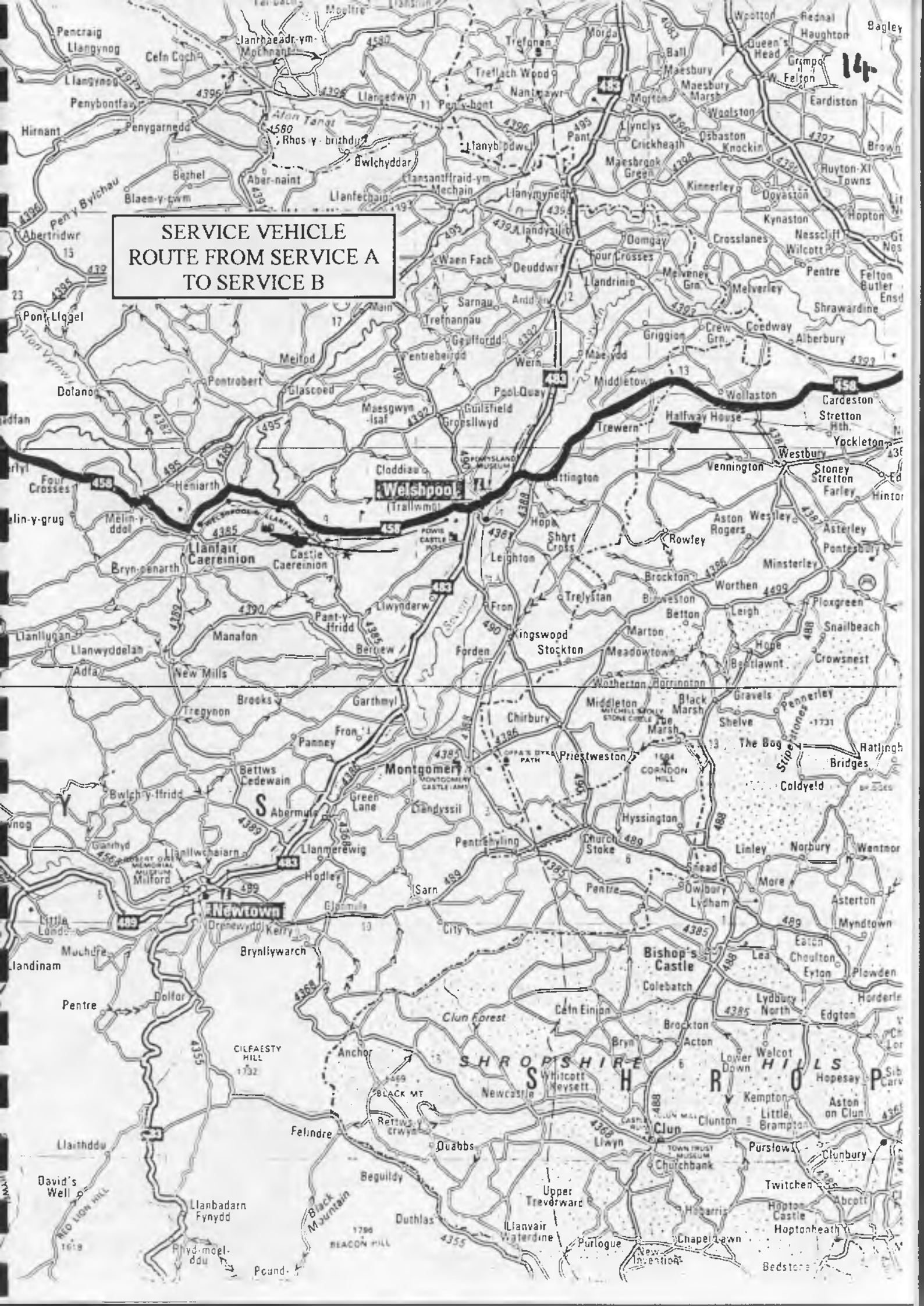
SERVICE VEHICLE ROUTE FROM SERVICE A TO SERVICE B

Mileage from start point	Directions	Location
The route starts on exit from Service Area A - Ketley Recreation Centre		
0.0	Turn right out of Service Area A	Telford
0.50	1st exit from island - Shrewsbury A518	Telford
0.95	3rd exit from island - North Wales M54	
3.60	Straight on to A5 - Shrewsbury	
10.30	1st exit from island - North Wales	Shrewsbury
11.35	2nd exit from island - North Wales	
13.45	3rd exit from island - North Wales	
15.70	2nd exit from island - North Wales	
16.65	2nd exit from island - North Wales	
17.70	1st exit from island - Mid Wales	
31.20	Level crossing	
31.60	1st exit from island - Welshpool	
CAUTION ROAD WORKS		
33.50	Turn right - Dolgellau B4381	Welshpool
34.05	3rd exit from island - Dolgellau	
51.05	3rd exit from island - Dolgellau	Mallwyd
61.65	Turn right - A494 Bala	Dolgellau
61.75	Turn left into Farmers Mart service area	

PLEASE NOTE THE SERVICE AREA IS A NO SMOKING AREA

1st car due 04.00hrs GMT

**SERVICE VEHICLE
ROUTE FROM SERVICE A
TO SERVICE B**



14

**SERVICE VEHICLE
ROUTE FROM SERVICE A
TO SERVICE B**

Welshpool
(Trawyn)

Montgomery
(MONTGOMERY CASTLE)

Newtown
(DRENEWYDD)

SHROPSHIRE HILLS

SHROPSHIRE

Bishop's Castle

Clun Forest

Newcastle

Clun

Clunton

Clunbury

Clunton

Clunton

Clunton

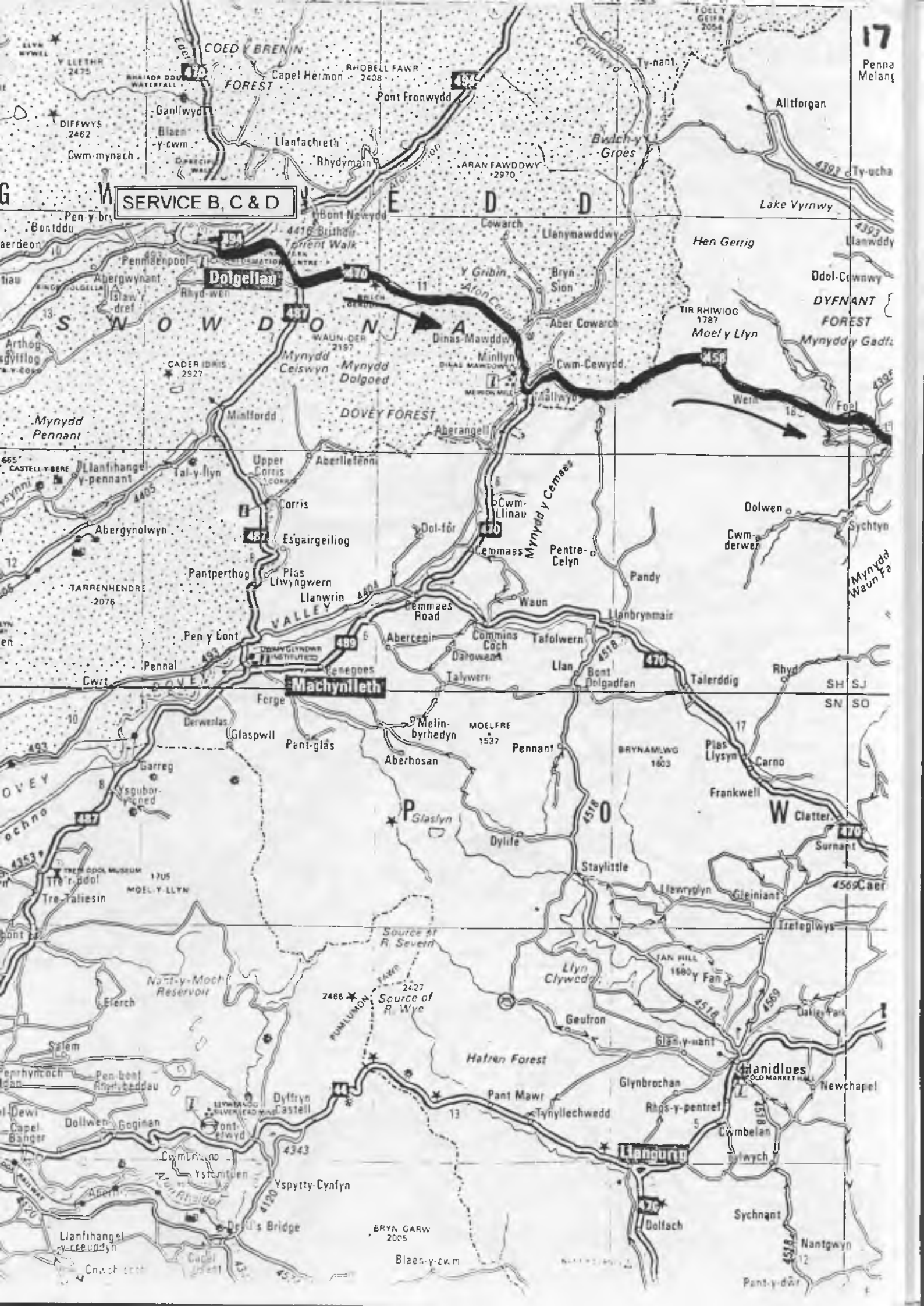
Clunton

Clunton

SERVICE VEHICLE ROUTE FROM SERVICE D TO SERVICE E

Mileage from start point	Directions	Location
The route starts on exit from Service Area D		
0.0	Turn right on to A494	Dolgellau
0.10	Turn left - Machynlleth A487	
2.90	Keep left - Llangurig A470	Cross Foxes
10.50	2nd exit from island - Trallwng	Brigands Inn
27.50	2nd exit from island - Shrewsbury	Welshpool
28.05	Turn left - Oswestry	
CAUTION ROAD WORKS		
29.45	3rd exit from island - Shrewsbury A458	
40.85	Rally cars join from left	Ford
43.35	3rd exit from island - Telford A5	Shrewsbury
44.40	2rd exit from island - Telford A5	
45.35	2rd exit from island - Telford A5	
47.35	2rd exit from island - Telford A5	
49.55	3rd exit from island - Telford A5	
50.65	2rd exit from island - Telford A5	
57.28	Continue on to M54	
59.50	Leave motorway at junction 6 - Telford West A518	Telford
59.75	1st exit from island - Stafford A518	
60.20	3rd exit from island - Oakengates	
60.60	Straight on at traffic lights	
60.70	Turn left into Ketley Recreation Centre Car Park Service Area E	

First car due 11.05hrs.



SERVICE B, C & D

Dolgellau

Machynlleth

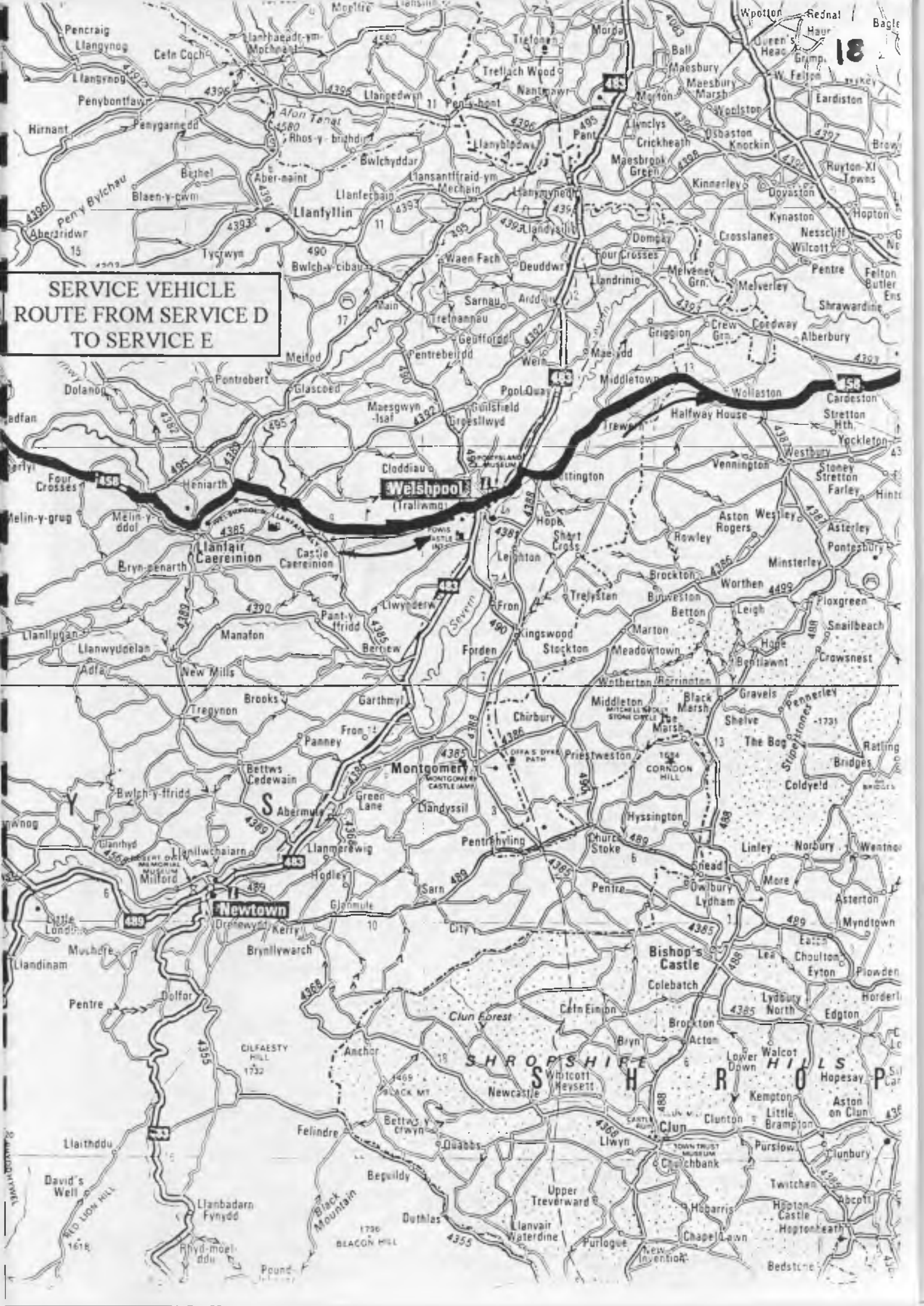
Llangurig

Hanidloes

BRYN GARW 2005

Nantgwyn

**SERVICE VEHICLE
ROUTE FROM SERVICE D
TO SERVICE E**



**SERVICE VEHICLE
ROUTE FROM SERVICE D
TO SERVICE E**

SERVICE E

SHREWSBURY

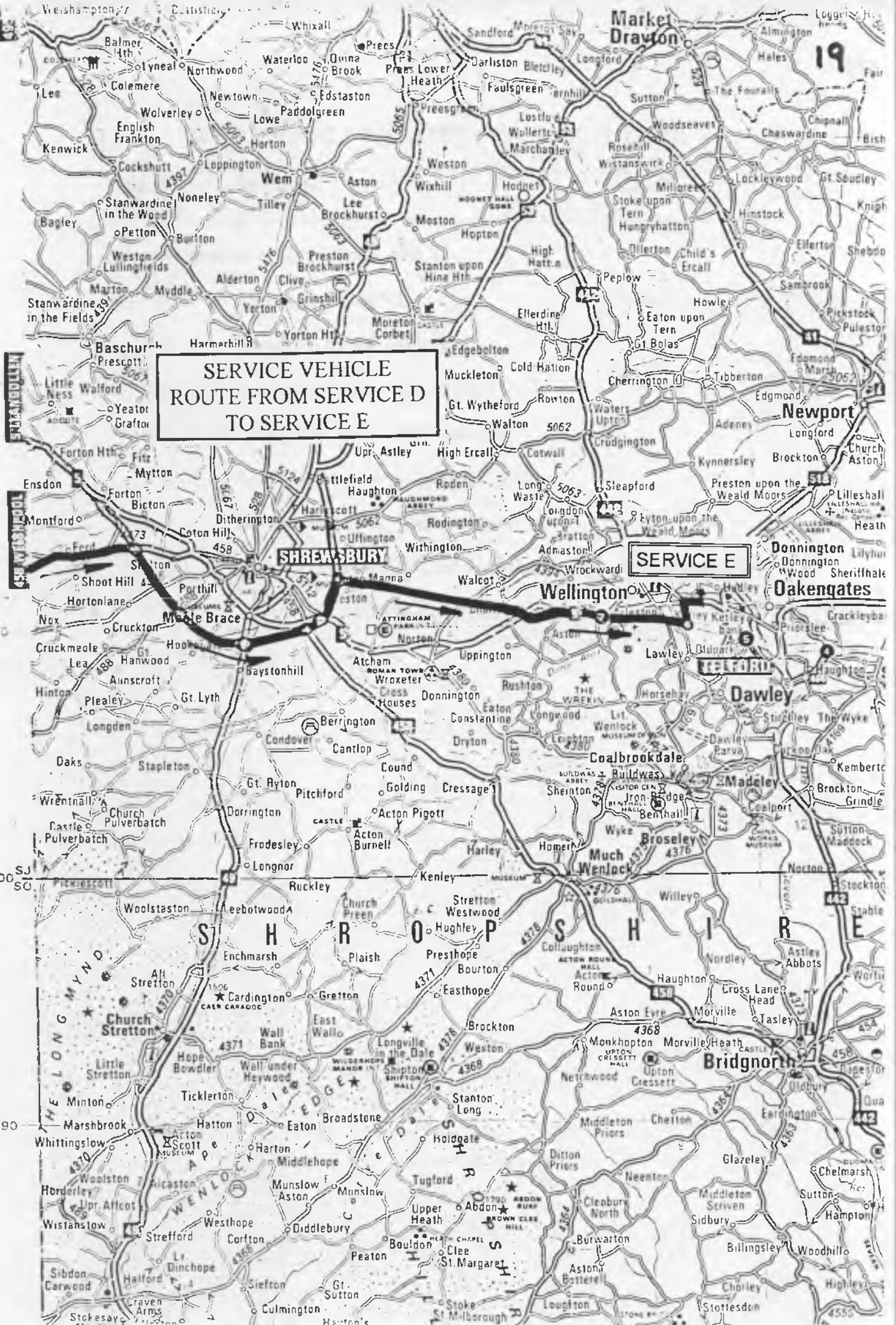
Wellington

**Donnington
Oaken gates**

RELFORD

Dawley

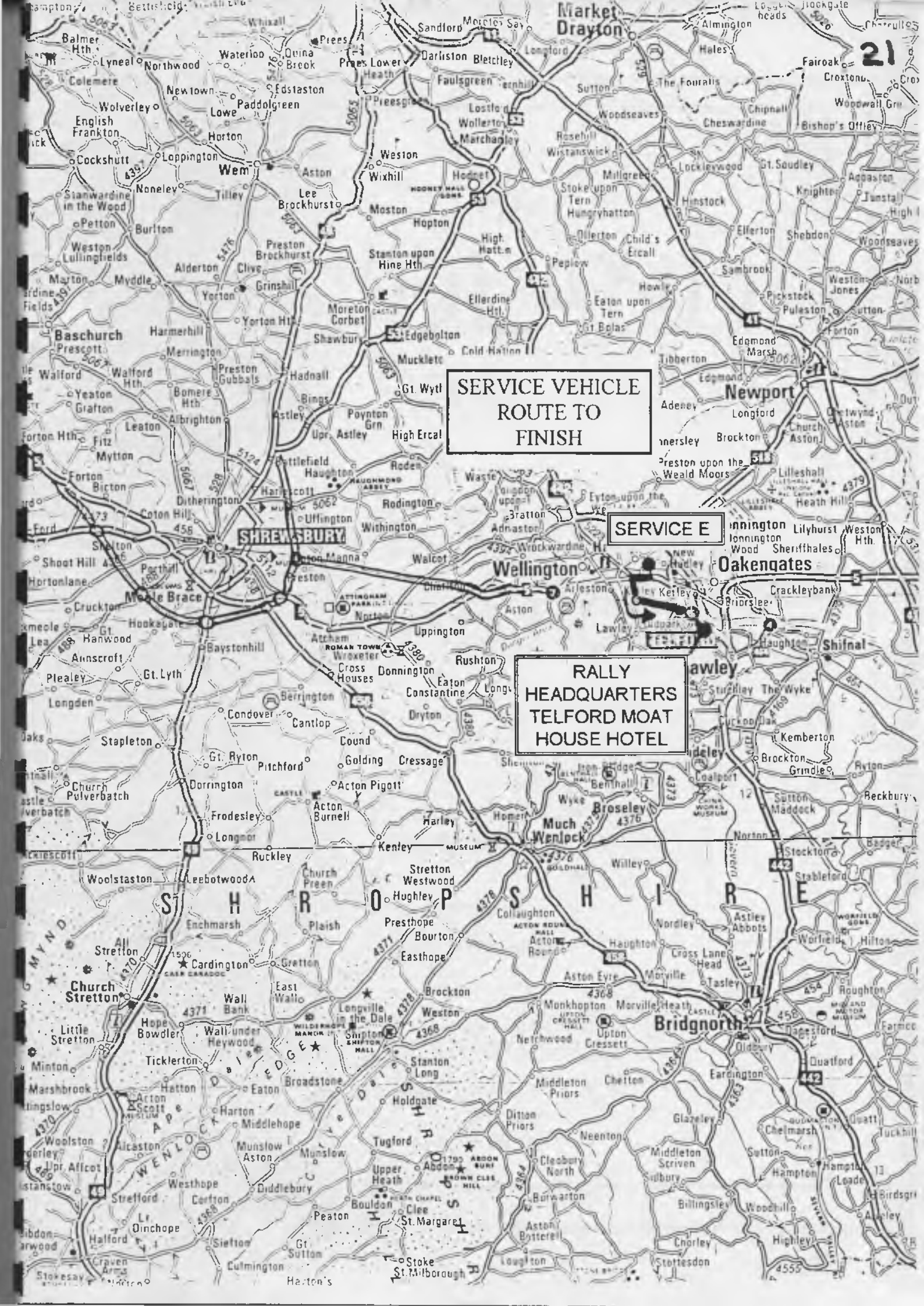
Bridgnorth



SERVICE VEHICLE ROUTE FROM SERVICE E TO FINISH

Mileage from start point	Directions	Location
The route starts on exit from Service Area E		
0.0	Turn right on to A518	Telford
0.10	Straight on through traffic lights	
0.50	1st exit from island - Shrewsbury M54	
0.95	1st exit from island - Birmingham M54	
1.65	Keep in left hand lane - Telford E & Cen.	
2.55	2nd exit from island - Telford Centre	
2.70	Turn left and immediately left into hotel car park	Telford Moat House

PLEASE PARK TIDILY



SERVICE VEHICLE
ROUTE TO
FINISH

SERVICE E

RALLY
HEADQUARTERS
TELFORD MOAT
HOUSE HOTEL

21