

***Audi Sport
International Rally
19 October 1991***



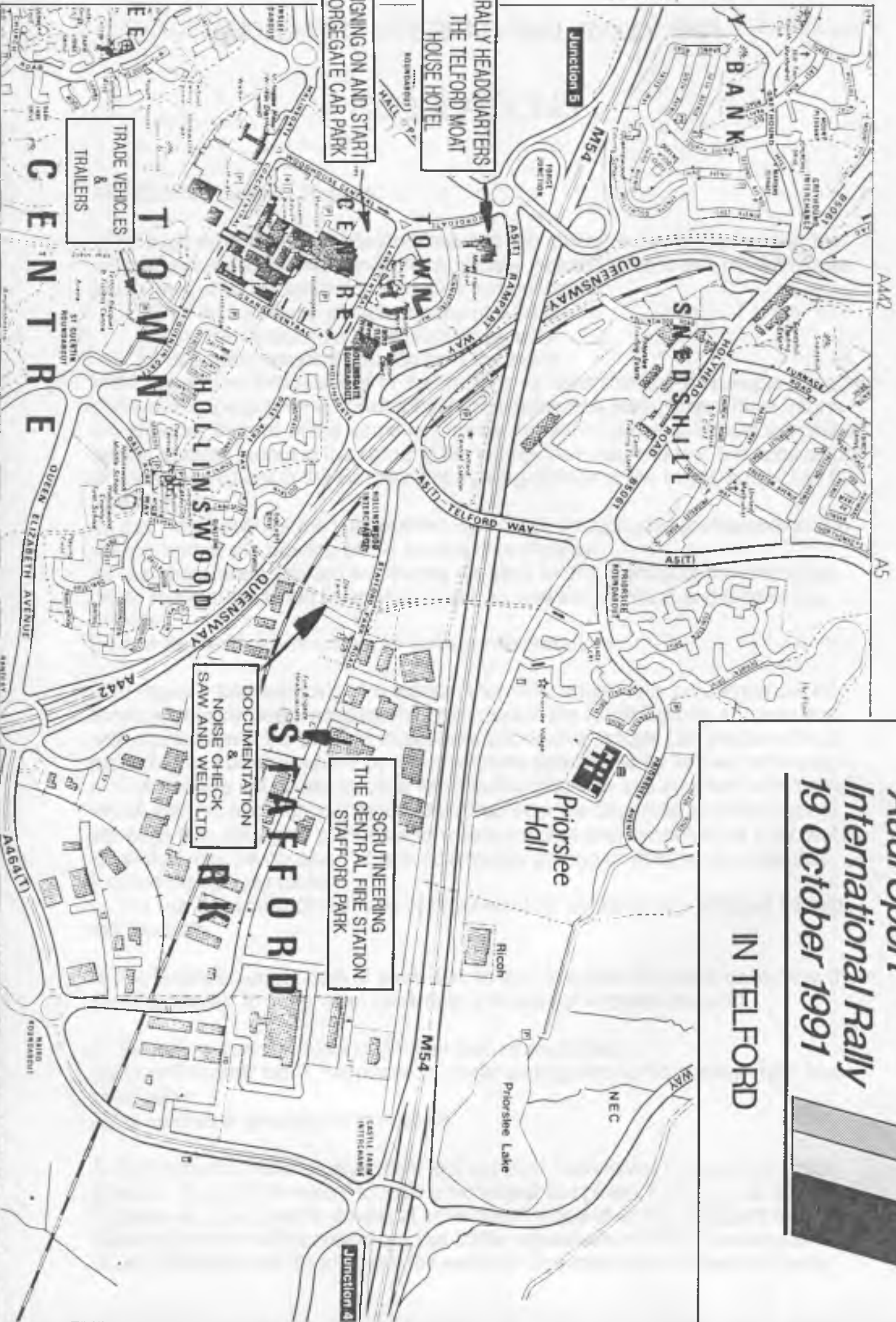
**SERVICE ROAD
BOOK**

CONTENTS

- Map of Telford
- Event Servicing Regulations
- Event Servicing Information
- Rally Route By Map References
- Rally Time Schedule
- Support Vehicle Route
- Service Vehicle Route
- Emergency Service Vehicle Route



from A5
Shrewsbury



RALLY HEADQUARTERS
THE TELFORD MOAT
HOUSE HOTEL


SIGNING ON AND START
FORGE GATE CAR PARK

TRADE VEHICLES
&
TRAILERS

DOCUMENTATION
&
NOISE CHECK
SAW AND WELD LTD.

SCRUTINEERING
THE CENTRAL FIRE STATION
STAFFORD PARK

Audi Sport
International Rally
19 October 1991



IN TELFORD

IN TELFORD

AUDI SPORT INTERNATIONAL RALLY 1991

REGULATIONS

ARTICLE 13 - Traffic - Repairs.

1. Throughout the rally competitors must strictly observe the Traffic laws of the countries crossed.(United Kingdom) Any crew which does not comply with these traffic laws shall be subject to penalties laid out below:

- (a) 1st infringement: a cash penalty of £50.00
- (b) 2nd infringement: a 5 minute time penalty
- (c) 3rd infringement: exclusion from the event.

In the case of an infringement of the traffic laws committed by a crew participating in the event the policeman or officials having noted the infringement must inform the offender thereof, in the same way as for normal road users. Should the police decide against stopping the driver in the wrong, they may request the application of penalties laid out in the Supplementary Regulations of the event, subject to the following:

- (a) that notification of the infringement was made through official channels and in writing, before the posting of the current classification.
- (b) that the statements are sufficiently detailed for the identity of the offending driver to be established beyond all doubt, as well as the place and time of the offence.
- (c) that the facts are not open to various interpretations.

2. a) Repairs and servicing of a competitors vehicle may only be carried out in areas expressly designated by the promoters in the Road Book in accordance with a provision in the present regulations and from a vehicle carrying an official plate that has been supplied by the promoters and affixed by its own adhesive.
- b) Competitors will be responsible for ensuring that they are supplied with fuel, oil, water, etc. No assistance may be expected from the Organisers in this respect although they may give advice as to where supplies may be obtained. Fuel, water, air and oil may be obtained at any commercial garage or filling station which is located on the rally route.
- c) The use of aircraft (fixed wing or otherwise) for servicing is prohibited throughout the Rally.

3. It is forbidden under pain of exclusion, to tow, transport the cars, or to have them pushed, except to bring them back onto the road, or to clear the road.

4. Similarly, crews are forbidden under pain of exclusion:

- (a) to deliberately block the passage of competing cars, or to prevent them from overtaking
- (b) to behave in an unsporting manner.

5. Competitors should always drive and conduct themselves in a manner which shall not discredit the event arouse adverse public opinion. Failure to do so or any instance of a competitor driving at an excessive speed or in a negligent manner, or failure to comply with national or local traffic regulations or being accused of any driving offence committed during the event, or committing any breach of these

regulations may be penalised. Competitors are required to inform the promoters at the earliest opportunity of any alleged offence or alleged contravention which is likely to be the subject of a Police report.

6 a) Except when a car is under parc ferme regulations, emergency service may be carried out at any time by the crew of the competing car using equipment carried in the car. Emergency service may also be carried out by the RAC, AA, or other recognized motoring service or a commercial garage not connected with the Event or an entry on it and not organised in advance. Servicing packs will be issued from The Rally Office during normal opening hours except during scrutineering and documentation when they will be issued from the documentation area at the scrutineering venue.

8. Any servicing vehicles whose occupants, by their actions, disregard or do not comply with an instruction of an official of the rally, are in breach of the road traffic act or by their actions bring the event, The Promoters, the FISA or the sport into disrepute, will have their rally credentials and passes removed and will lose the right to any rally facilities. Any vehicle/crew so penalised will not be substituted.

AND ALSO

ARTICLE 19 - Special Stages

10. During a special stage, assistance is not forbidden, but must, in no case, be an obstacle to the running of the stage and it is forbidden to change a set of tyres. However non competing vehicles are not permitted to enter a special stage or its boundary until all competing cars have traversed the special stage, all penalty lateness for that special stage has expired and the stage has been closed by the Stage Commander and then only under his instruction. Breach of this regulation will entail exclusion of the competitor responsible for the vehicle and/or the competitor assisted as a result of the action of this vehicle.

Servicing Details

N.B. - See Article 13 of the Event Regulations.

Support Vehicles

Servicing from vehicles carrying 'SUPPORT' plates will only be permitted in 2 designated areas.

Area	Location	Map Ref	Duration	1st Car Due
Service Area B	Farmers Mart Dolgellau	124/735182	15 mins.	11.51
Service Area D	Glynwed Car Park - Ketley Telford	127/672109	-	15.50 (aprox)

Service Vehicles

Servicing from vehicles carrying 'SERVICE' plates will only be permitted in 4 designated areas.

Area	Location	Map Ref	Duration	1st Car Due
Service Area A	Municipal Car Park Machynlleth	135/747007	10 mins.	10.16
Service Area B	Farmers Mart Dolgellau	124/735182	15 mins.	11.51
Service Area C	Dinas-Mawddwy	125/858141		13.35
Service Area D	Glynwed Car Park - Ketley Telford	127/672109	-	15.50 (aprox)

Supervision Vehicles

Vehicles carrying 'EMERGENCY SERVICE' plates will be permitted into the 4 designated service areas.

Servicing may also be undertaken from Supervision Vehicles carrying the 'EMERGENCY SERVICE' plate in seven additional areas.

Only vehicles with 'EMERGENCY SERVICE' plates may be used for servicing in these areas, the use of any other vehicle will be considered an infringement of regulation Article 13.2 .

Judges of fact will be patrolling all areas.

Area	Location	Map Ref	1st Car Due
Service 'SA'	Nant-y-moch	135/ 750812-723909	09.24
Service 'SB'	Glandyfi	135/ 689963-742004	10.03
Service 'SC'	Dyfi	124/ 813105-811107	10.55
Service 'SD'	Aberangell	124/ 832104-841105	11.22
Service 'SE'	Esgairgeiliog	124/ 757060	13.00
Service 'SF'	Aberangell	124/ 832104-841105	13.25
Service 'SG'	Llangadfan	125/ 010111-103066	14.30
Service 'SH'	The Grange	127/ 702070	16.30

All Vehicles

The service venues used on the event are restricted in area. You must obey all marshals instructions in order for maximum use to be made of the facilities. Penalties in Article 13.8 will be applied.

Only vehicles with official service plates will be allowed into the service areas.

Please leave the service areas as soon as your competing car has booked out to allow space for other crews.

Service crews will not be permitted to enter Area A, Machynlleth, until 20 minutes before the due time of their relevant competitor.

PLEASE LEAVE THE CAR PARKS TIDY AND TAKE ALL YOUR RUBBISH HOME WITH YOU.

Approximate Rally Mileages

From Start to Service SA	- 27 Road and 22 Stage miles
From Service SA to Service A	- 19 Road and 5 Stage miles
From Service A to Service SC	- 6 Road and 14 Stage miles
From Service SC to Service B	- 15 Road and 13 Stage miles
From Service B to Service SE	- 16 Road and 9 Stage miles
From Service SE to Service C	- 6 Road and 14 Stage miles
From Service C to Service SG	- 17 Road and 13 Stage miles
From Service SG to Service D	- 47 Road miles
From Service D to Finish	- 13 Road and 3 Stage miles

The Routes For Service Vehicles

The routes to be followed by vehicles carrying plates are shown in the Service Road Book.

Service vehicles found on any other road or crews servicing outside the designated areas will be in breach of the regulations.

Judges of Fact will be patrolling the area looking for offenders.

YOU HAVE BEEN WARNED

Service vehicle mileages

Telford to Newtown	- 47 miles
Newtown to Service A	- 30 miles
Service A to Service B	- 16 miles
Service B to Service C	- 10 miles
Service C to Service D	- 60 miles
Service D to Finish	- 7 miles

ROUTE DEFINED BY REFERENCE

SECTION	ROUTE	MAP REFERENCE	APP	DEP	INFORMATION	TARGET TIME	CAR I TIME
RS0	TC0	136/106917	SE		Enter Car Park from the 'B' road.		08.00
		106917		SE	Back Lane Car Park. Report at least 20 Minutes before due start time. Give Way at Car Park exit. 30 MPH Speed limit.		
	Via	109914	NW	SW	Level crossing. 40 MPH Speed limit. Drive slowly through Llangurig. Enter forest.		
	Via	035913	NE	SW			
	Via	026888	NE	SW			
Via	911796	NE	NW				
ATC1	839823	N			47		
STAGE 1		TARENIG			BOGEY TIME 8m 15s	18	08.50
RS1	FTC1 ATC2	809784 135/801777	NE	W	Drive slowly to stage 2.	5	08.59
STAGE 2		MYHERIN			BOGEY TIME 11m 45s	26	09.07
RS2	FTC2	769786		NW	Hand in time cards. Stop at main road Give way. 30MPH Speed limit. Emergency service starts here (SA). Supervision cars only. End of service zone.		09.19 09.22
	PC2	757792	E	W			
	Via	755793	SE	N			
	Via	749808	SE	NE			
	Via	750812	E	N			
Via	723909 737919	SE SW	NE		32		
STAGE 3		TALIESIN			BOGEY TIME 4m 00s	9	09.54
RS3a	FTC3	707939		N	Give way as joining public road. Hand in time card. Stop at main road. Emergency service starts here (SB). Do not service in Glandyfi village. Supervision cars only. 40MPH Speed limit. End of emergency service. 30MPH speed limit. Slow and quiet though Machynlleth.		09.58 10.02
	PC3	684951	S	NE			
	Via	689963	SW	NE			
	Via	719991	NW	E			
	Via	742004	W	E			
Via	746008 747007	W W	S	Machynlleth service 'IN'.	18	10.16	

ROUTE DEFINED BY REFERENCE

SECTION	ROUTE	MAP REFERENCE	APP	DEP	INFORMATION	TARGET TIME	CAR 1 TIME
RS3b		See map in Tulip roadbook.				10	
RS3c	TC3b	746008	S	W	Machynlleth service 'OUT'. Stop as joining main road. Stop.		10.26
	Via Via ATC4	745008 124/755060 770067	E SE SW	N NE	Enter forest.	12	
STAGE 4		DYFI MAIN 1			BOGEY TIME 13m 00s	28	10.41
RS4	FTC4 PC4	813104 813105	SW	N NW	Hand in time card. Give way as joining public road. Emergency service starts here (SC). Supervision cars only. Care - Two way traffic. End of emergency service.		10.55 10.55
	Via ATC5	811107 807111	SE SE	NW		10	
STAGE 5		GARTHEINIOG			BOGEY TIME 11m 30s	26	11.08
RS5a	FTC5 Via Via	828108 831104 832104	N W	E E SE	Stop. Emergency service starts here (SD). Supervision cars only. End of emergency service.		11.21
	Via PC5	841105 846102	W W	E S	Hand in time card. Give way.		11.22
	Via Via TC5a	846099 847096 735181	N NW S	SE NE W	Give way. Give way. Dolgellau service 'IN'.	30	11.51
RS5b		See map in Tulip roadbook.				15	
RS5c	TC5b	735182		SW	Dolgellau service 'OUT'. Give way as leaving service.		12.06
	Via TC5c	734180 732115	N E	E N	Give way. Minffordd regroup 'IN'.	14	12.20
RS5d	TC5d	732115	N	E	Minffordd regroup 'OUT'. Give way twice as leaving. 30 MPH Speed limit. Care - Two way rally traffic.		12.30
	Via Via ATC6	740089 135/748043 748045	NW E S	SE N E		13	
STAGE 6		PANTPERTHOG			BOGEY TIME 8m 30s	18	12.46
RS6	FTC6 PC6	742048 748043	N	SE E	Care - Two way rally traffic. Hand in time cards. Give way at main road.		12.55 12.56

ROUTE DEFINED BY REFERENCE

SECTION	ROUTE	MAP REFERENCE	APP	DEP	INFORMATION	TARGET TIME	CAR 1 TIME
RS6	Via ATC7	124/757060 770067	W SW	NE	Emergency service (SE). Supervision cars only.	10	
STAGE 7		DYFI MAIN 2		BOGEY TIME 13m 00s		28	13.08
RS7a	FTC7 PC7	813104 813105	S	N E	Hand in time card. Give way as joining public road.		13.22 13.22
	Via	832104	W	SE	Emergency service starts here (SF). Supervision cars only.		
	Via	841105	W	E	Emergency service ends.		
	Via	846102	W	N	Give way.		
	Via	858140	S	W	Enter service area.		
	TC7	858141		E		20	13.42
RS7b	TC7 Via	125/858141 859141	S	E SE	Give way as leaving service. Give way as joining main road.		13.42
	Via	991115	W	N	Care - Narrow road.		
	Via	977131	NE	NW			
	ATC8	956167	S		Enter forest.	31	
STAGE 8		DYFNANT		BOGEY TIME 11m 30s		25	14.16
RS8a	FTC8 PC8	017133 018134	SW	E SE	Hand in time card. Give way as joining public road.		14.28
	Via	010111	NE	SE	Give way. Emergency service allowed after this reference (SG). Supervision cars only.		
	Via	102066	NW	E	30MPH Speed limit.		
	Via	126/217076	SW	NE	30MPH Speed limit.		
	Via	225076	NW	NE	Give way.		
	Via	248089	W	E	Automatic level crossing.		
	Via	452134	NW	SE	40MPH Speed limit.		
	Via	473126	NW	SE	40MPH Speed limit.		
	Via	521107	SW	SE			
	Via	127/669109	S	N	30MPH Speed limit.		
	TC8	673110	W		Service area just before TC8 on right hand side. Car wash at TC8.	96	16.04
RS8b	TC8	673110		W	Give way as joining public road. 30MPH Speed limit.		16.04
	Via	670107	N	S			
	Via	725088	N	S			
	Via	713065	N	S	40MPH Speed limit.		

ROUTE DEFINED BY REFERENCE

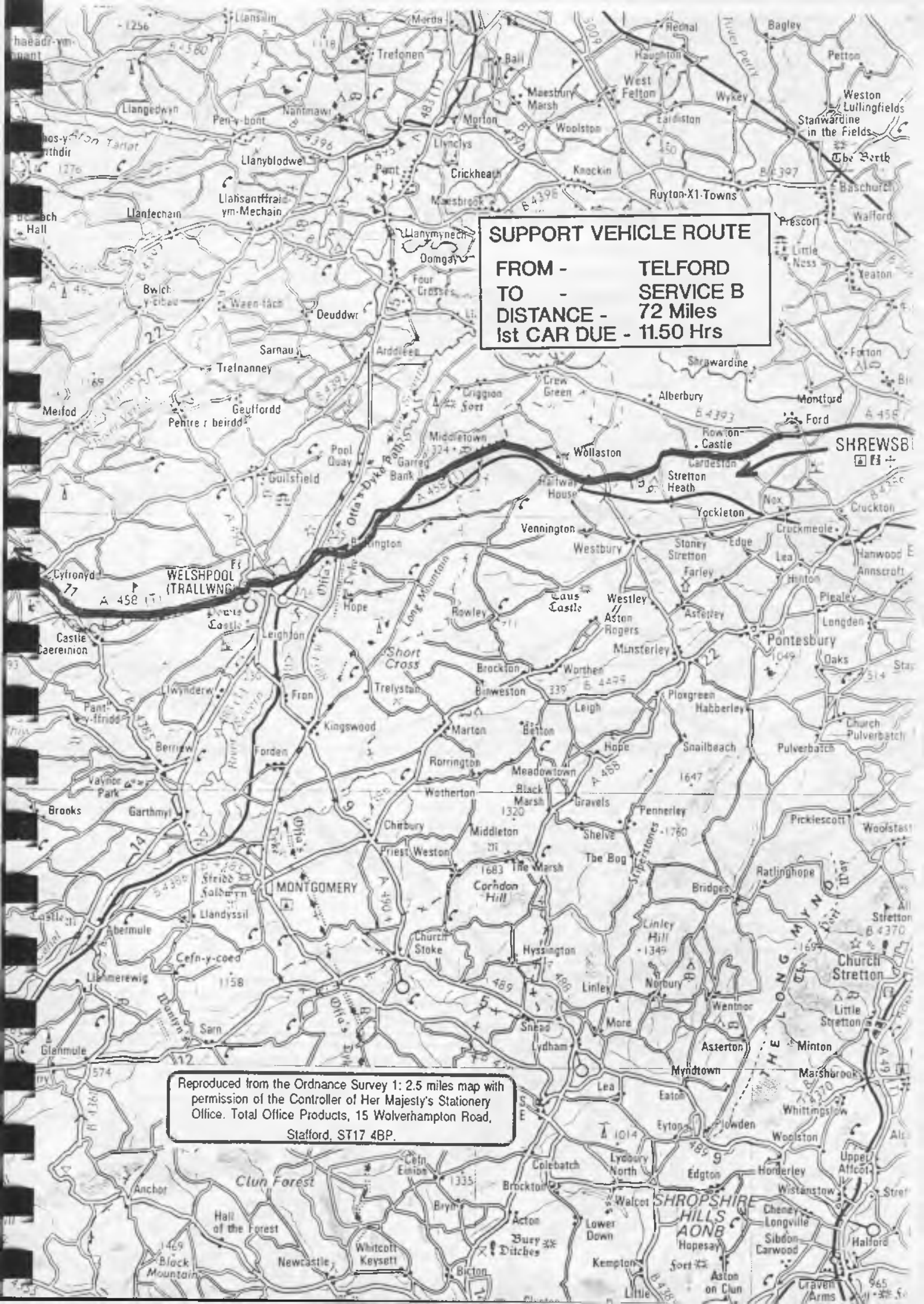
SECTION	ROUTE	MAP REFERENCE	APP	DEP	INFORMATION	TARGET TIME	CAR 1 TIME
RS8b	Via Via ATC9	711070 702069 700071	S E E	W N	30MPH Speed limit. Care - Two way rally traffic.	14	
STAGE 9		TOWN PARK 1			BOGEY TIME 1m 30s	4	16.21
RS9	FTC9 ATC10	696070 699071	SW	E		3	16.23
STAGE 10		TOWN PARK 2			BOGEY TIME 1m 30s	4	16.29
RS10a	FTC10 PC10 Via Via Via Via Via Via TC10a	696070 702070 702069 704068 705070 711070 702089 697090 698090	N N W SW W E SW NW	E S E NE E SE SW SE	Care - Two way rally traffic. Hand in time cards. Stop. 30MPH Speed limit. Give way. Give way. Give way. 30MPH Speed limit. Regroup 'IN'.	12	16.31 16.31 16.43
RS10b	TC10b Via TC10c	698091 698093 700092	SE S W	NE E	Regroup 'OUT'. Give way twice as leaving. 30MPH Speed limit. Parc Ferme. Sign damage declaration and hand in time card.	3	



ROUTE
FOR
SUPPORT VEHICLES
ONLY

SUPPORT VEHICLE ROUTE
FROM - TELFORD
TO - SERVICE B
DISTANCE - 72 Miles
1st CAR DUE - 11.50 Hrs

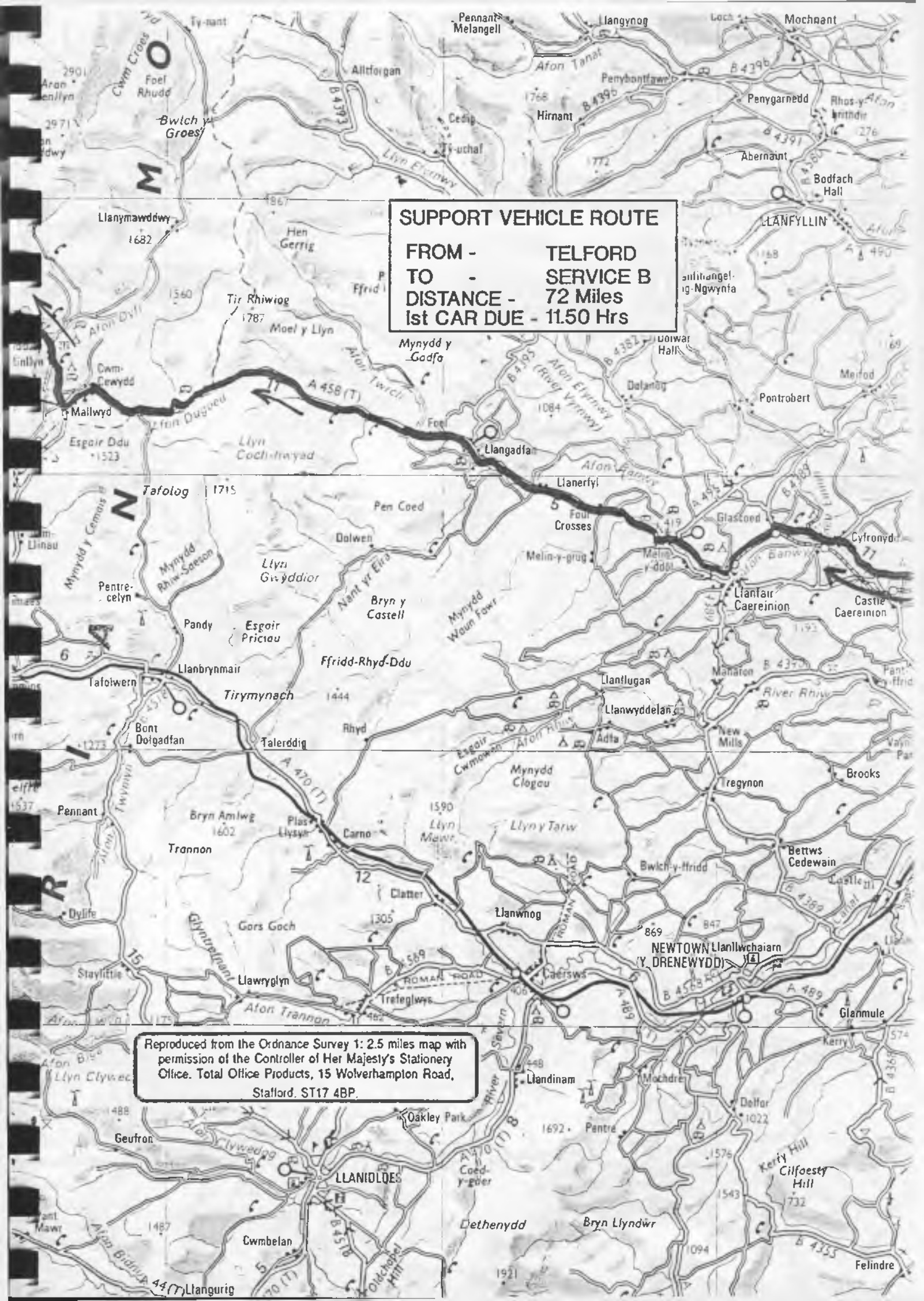
Reproduced from the Ordnance Survey 1: 2.5 miles map with permission of the Controller of Her Majesty's Stationery Office. Total Office Products, 15 Wolverhampton Road, Stafford, ST17 4BP.



SUPPORT VEHICLE ROUTE

FROM - TELFORD
TO - SERVICE B
DISTANCE - 72 Miles
1st CAR DUE - 11.50 Hrs

Reproduced from the Ordnance Survey 1: 2.5 miles map with permission of the Controller of Her Majesty's Stationery Office. Total Office Products, 15 Wolverhampton Road, Stafford. ST17 4BP.

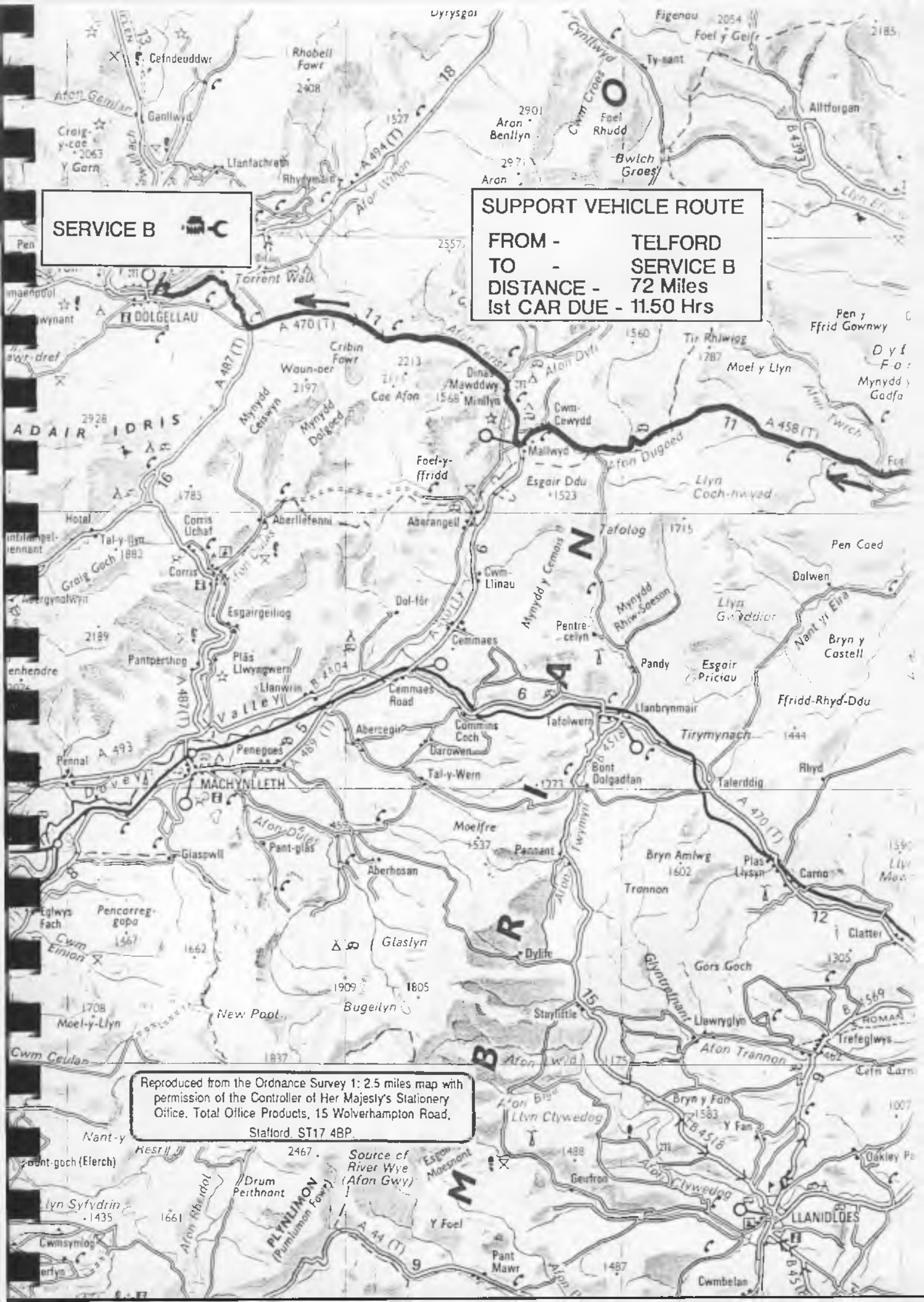


SERVICE B 


SUPPORT VEHICLE ROUTE
FROM - TELFORD
TO - SERVICE B
DISTANCE - 72 Miles
1st CAR DUE - 11.50 Hrs

Reproduced from the Ordnance Survey 1:2.5 miles map with permission of the Controller of Her Majesty's Stationery Office. Total Office Products, 15 Wolverhampton Road, Stafford. ST17 4BP.

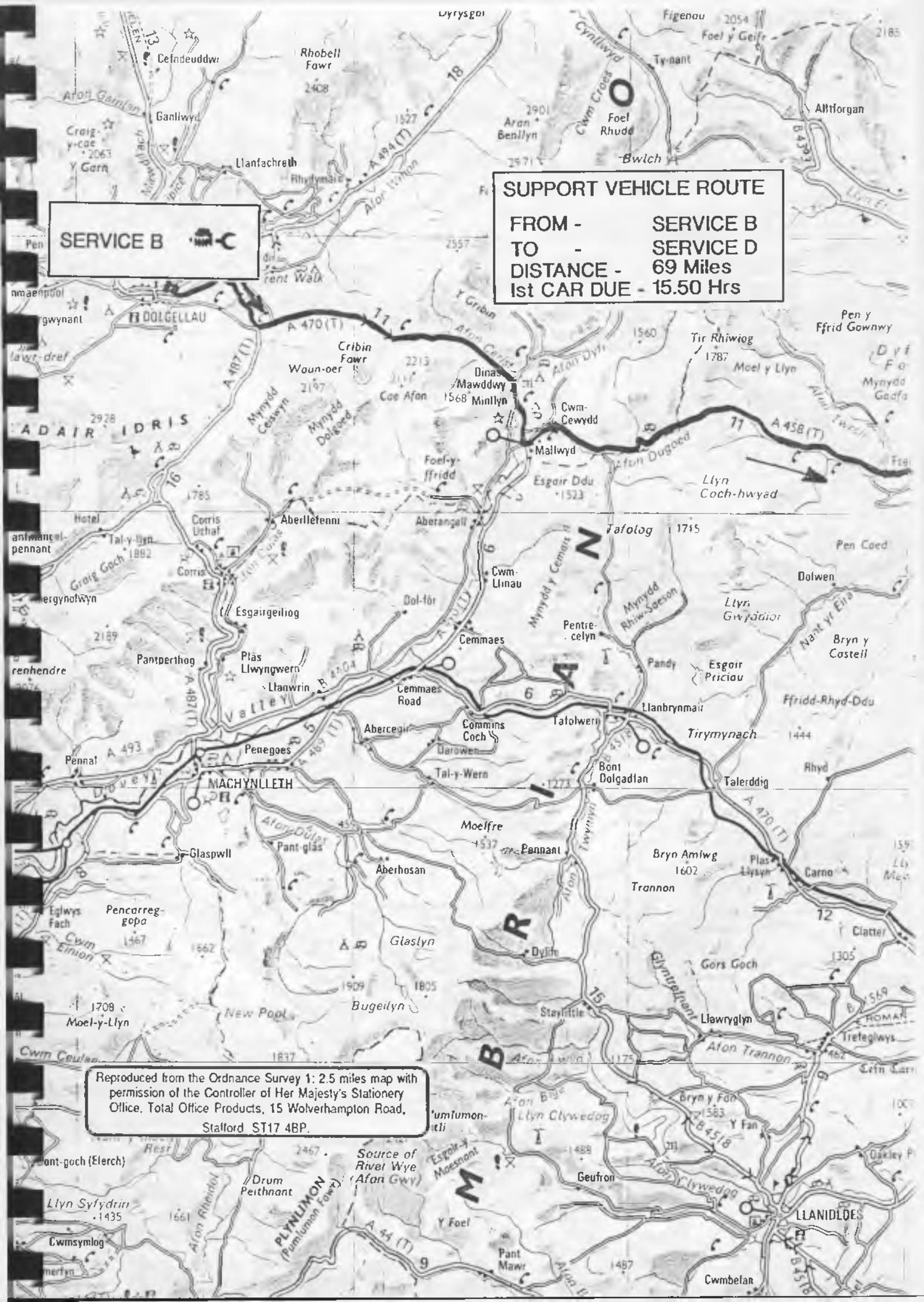
Source of River Wye (Afon Gwy)





SERVICE B 

SUPPORT VEHICLE ROUTE
FROM - SERVICE B
TO - SERVICE D
DISTANCE - 69 Miles
1st CAR DUE - 15.50 Hrs



Reproduced from the Ordnance Survey 1: 2.5 miles map with permission of the Controller of Her Majesty's Stationery Office. Total Office Products, 15 Wolverhampton Road, Stafford ST17 4BP.

Source of River Wye (Afan Gwy)

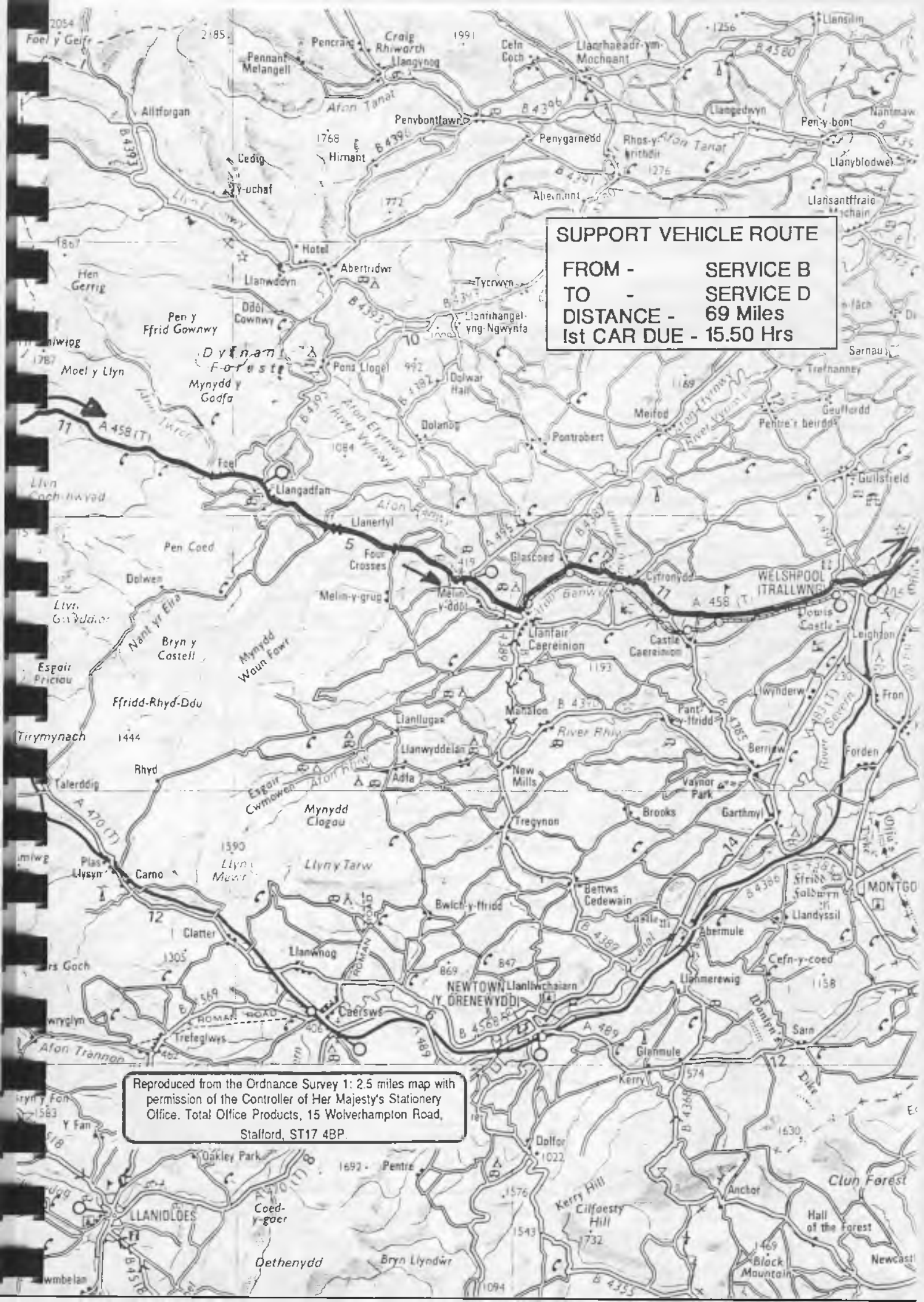
PLUNLIONON (Pumlionon Fawr)

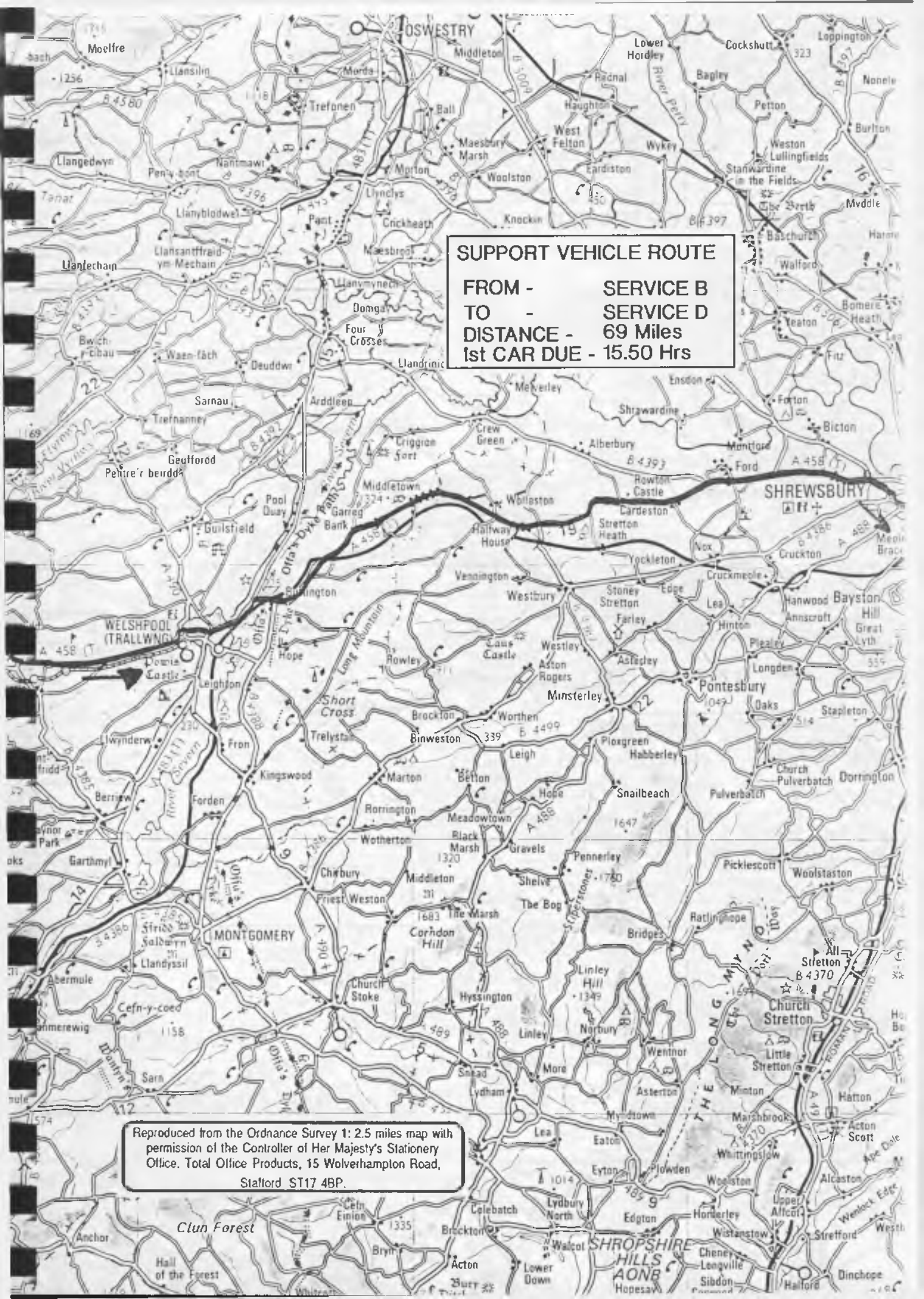
LLANIDLOES

SUPPORT VEHICLE ROUTE

FROM - SERVICE B
TO - SERVICE D
DISTANCE - 69 Miles
1st CAR DUE - 15.50 Hrs

Reproduced from the Ordnance Survey 1: 2.5 miles map with permission of the Controller of Her Majesty's Stationery Office. Total Office Products, 15 Wolverhampton Road, Stafford, ST17 4BP.





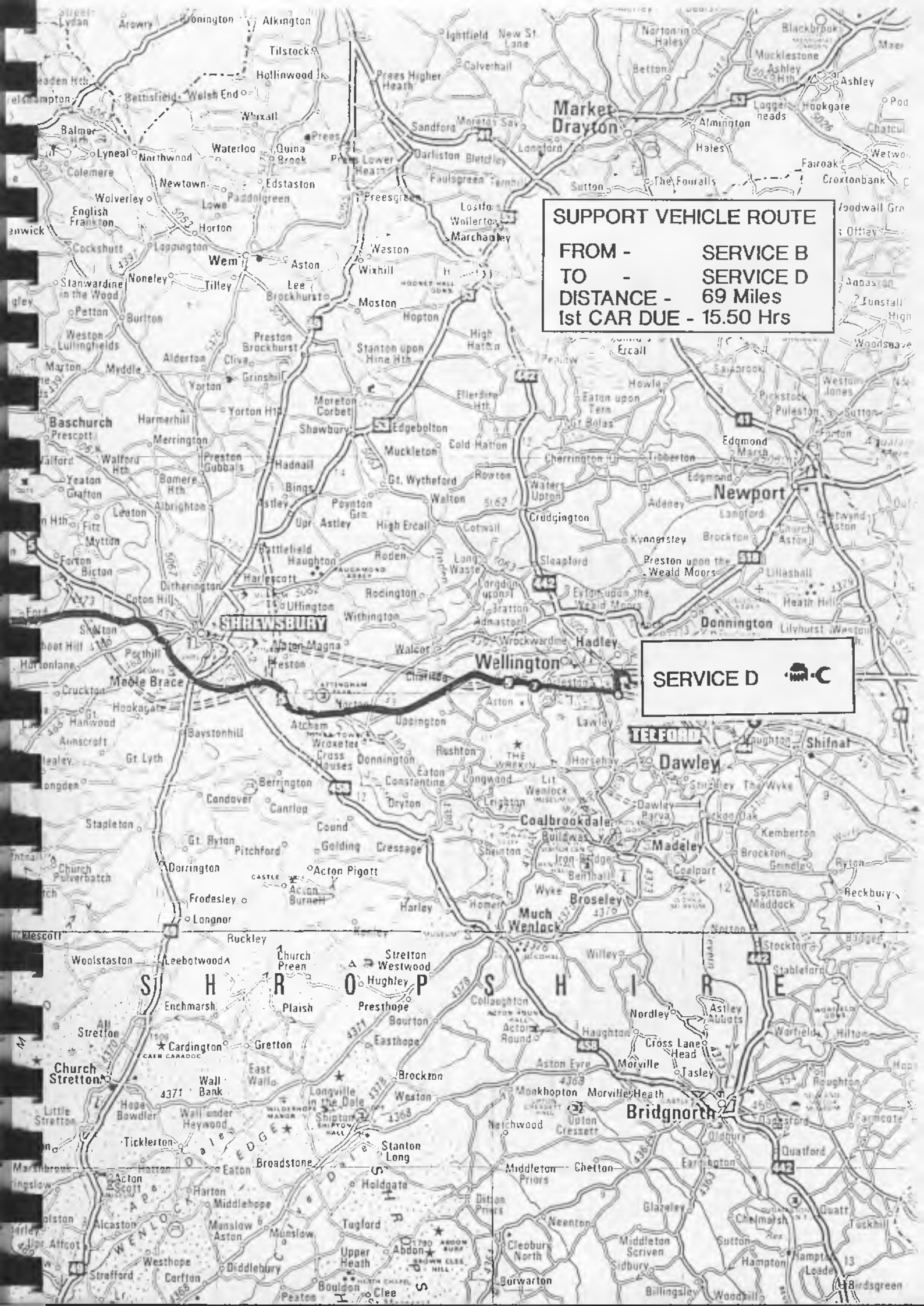
SUPPORT VEHICLE ROUTE

FROM - SERVICE B
TO - SERVICE D
DISTANCE - 69 Miles
1st CAR DUE - 15.50 Hrs

Reproduced from the Ordnance Survey 1:2.5 miles map with permission of the Controller of Her Majesty's Stationery Office. Total Office Products, 15 Wolverhampton Road, Stafford ST17 4BP.

Clun Forest

SHROPSHIRE HILLS AONB



SUPPORT VEHICLE ROUTE

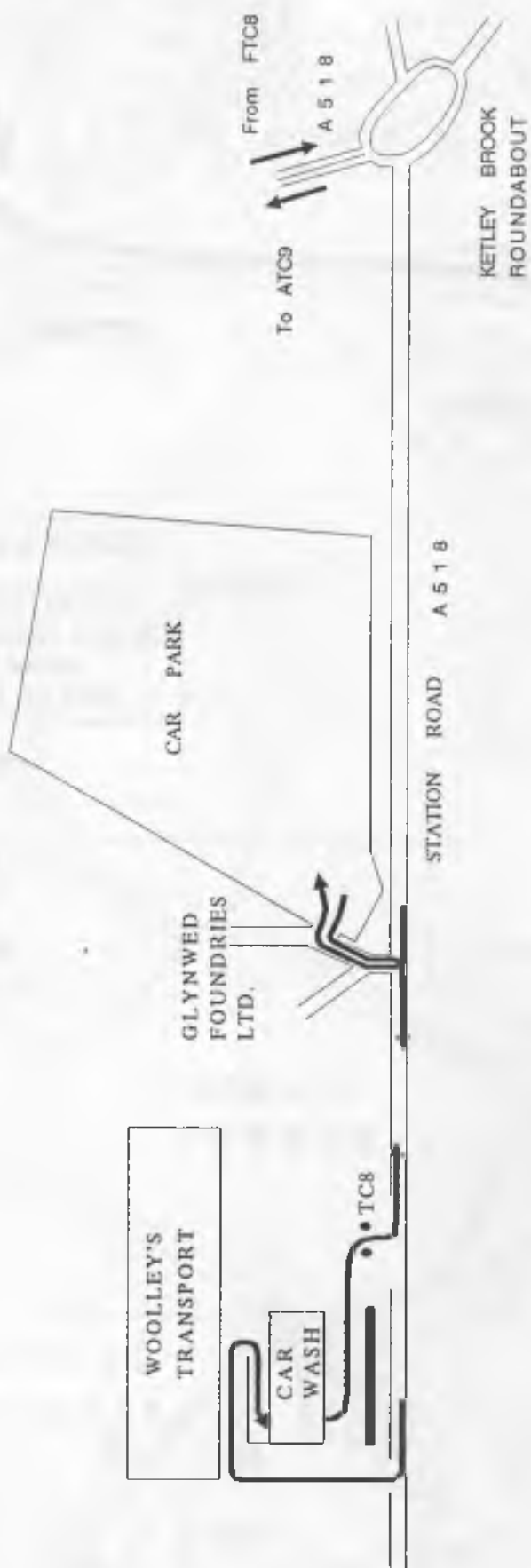
FROM - SERVICE B
TO - SERVICE D
DISTANCE - 69 Miles
1st CAR DUE - 15.50 Hrs

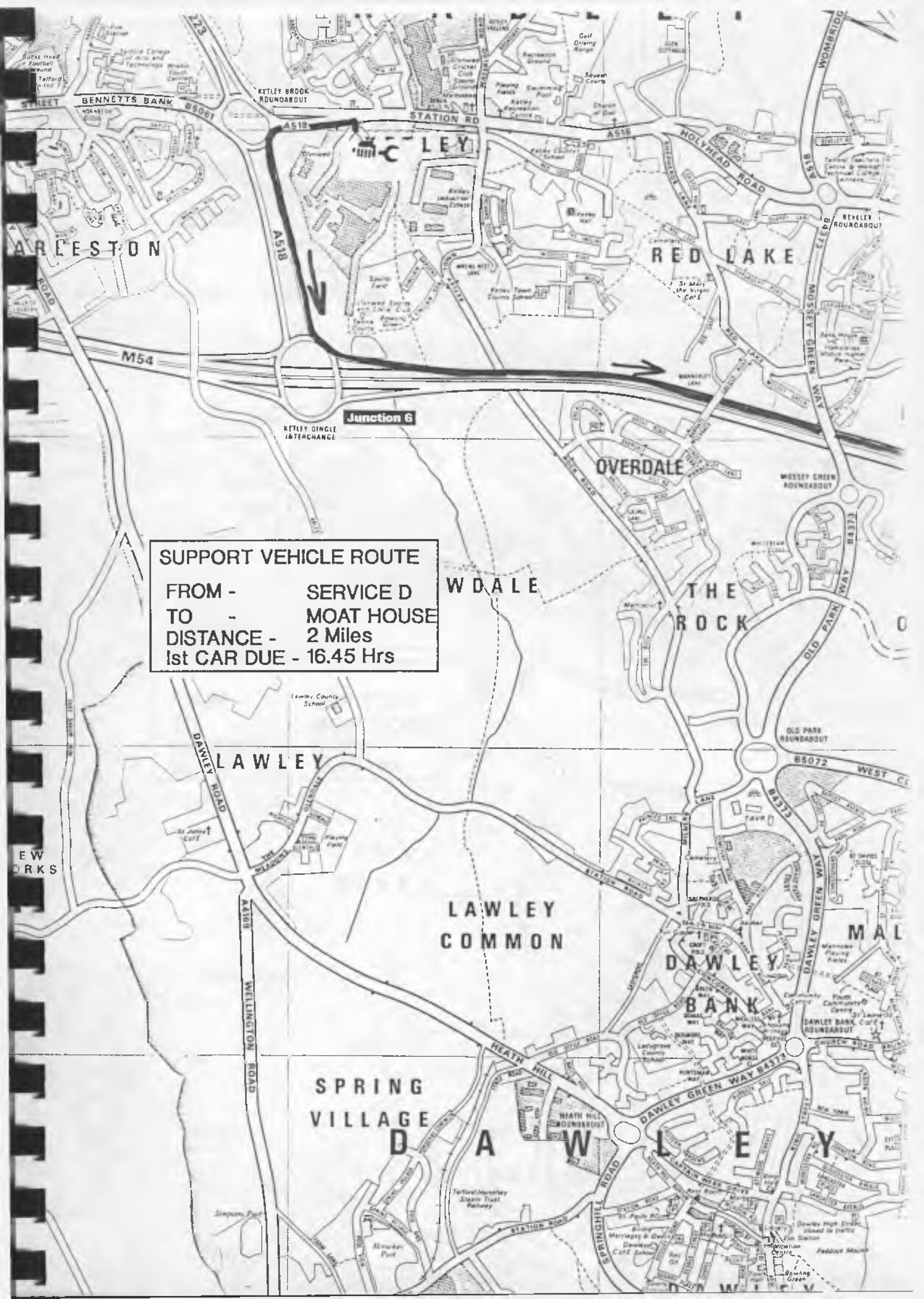
SERVICE D  

S H R O P S H I R E

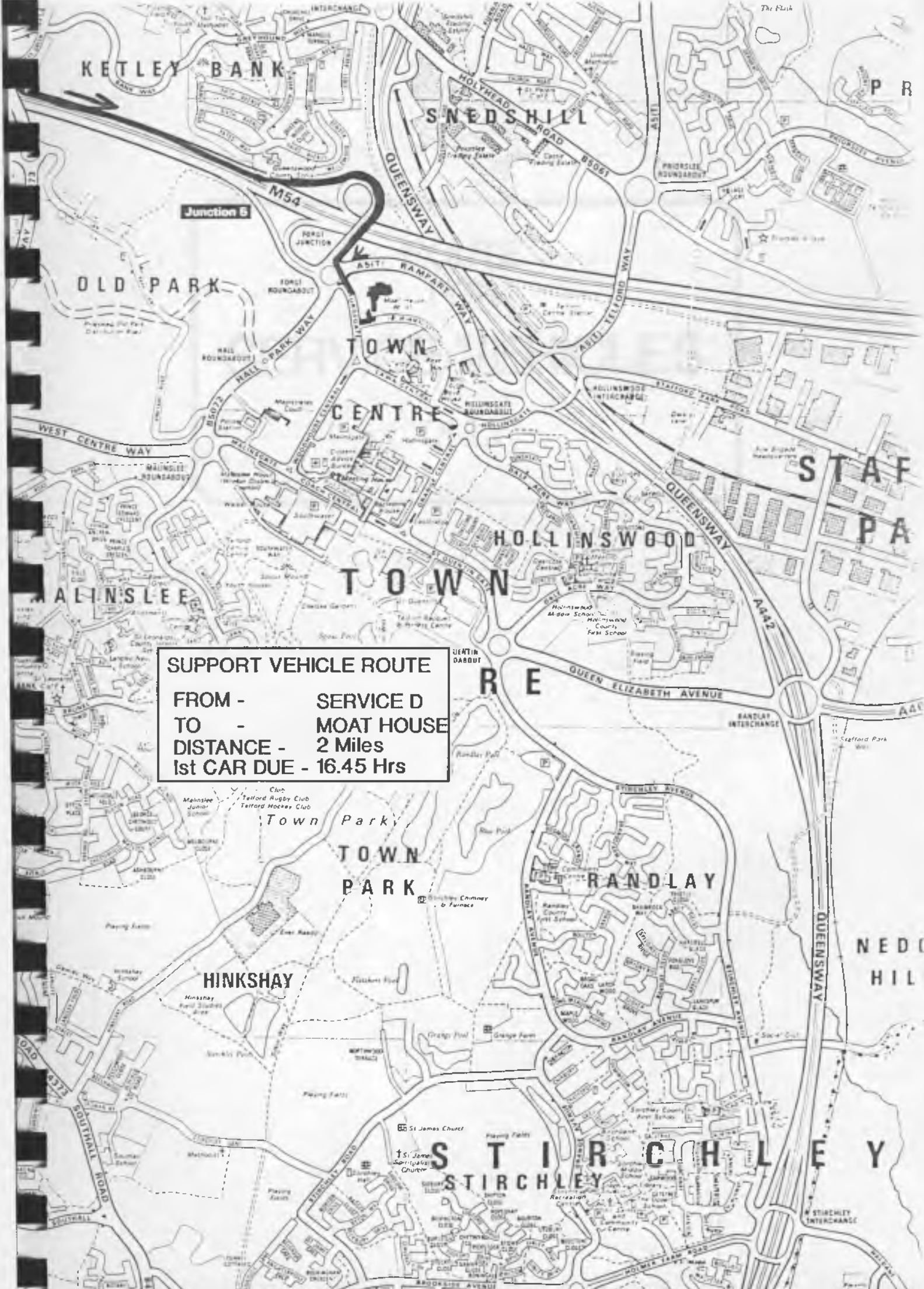
Bridgnorth

SERVICE AREA D - GLYNWED





SUPPORT VEHICLE ROUTE
 FROM - SERVICE D
 TO - MOAT HOUSE
 DISTANCE - 2 Miles
 1st CAR DUE - 16.45 Hrs



SUPPORT VEHICLE ROUTE
 FROM - SERVICE D
 TO - MOAT HOUSE
 DISTANCE - 2 Miles
 1st CAR DUE - 16.45 Hrs

KETLEY BANK

SNEDSHILL

OLD PARK

TOWN

CENTRE

HOLLINSWOOD

STAFF
PA

ALINSLEE

TOWN

SUPPORT VEHICLE ROUTE
 FROM - SERVICE D
 TO - MOAT HOUSE
 DISTANCE - 2 Miles
 1st CAR DUE - 16.45 Hrs

RE

QUEEN ELIZABETH AVENUE

Town Park

TOWN
PARK

RANDLAY

HINKSHAY

NEDD
HILL

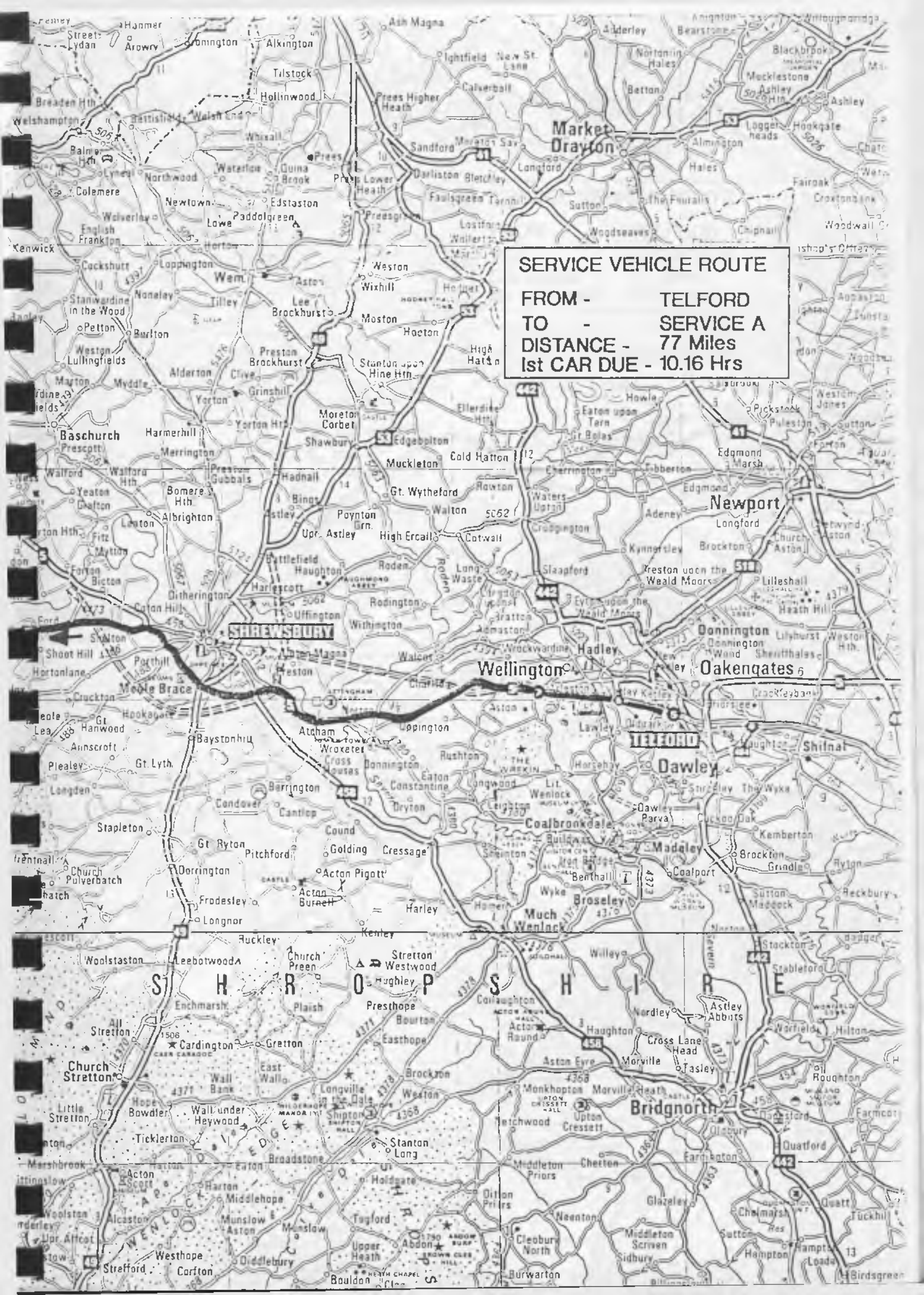
St James Church

St. James
Sprigall's
Church

STIRCHLEY

STIRCHLEY INTERCHANGE

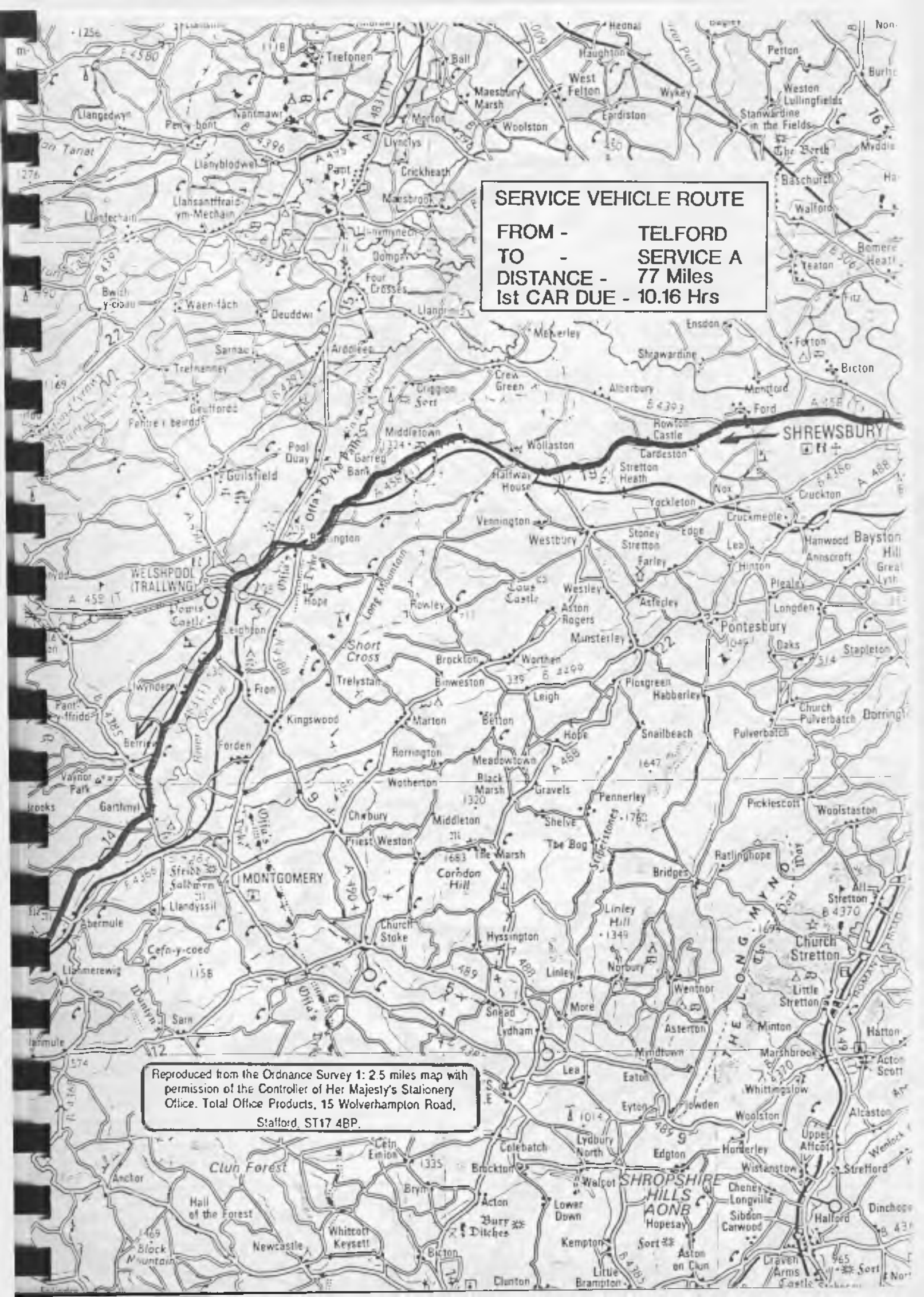
**ROUTE
FOR
SERVICE VEHICLES
ONLY**



SERVICE VEHICLE ROUTE
FROM - TELFORD
TO - SERVICE A
DISTANCE - 77 Miles
1st CAR DUE - 10.16 Hrs

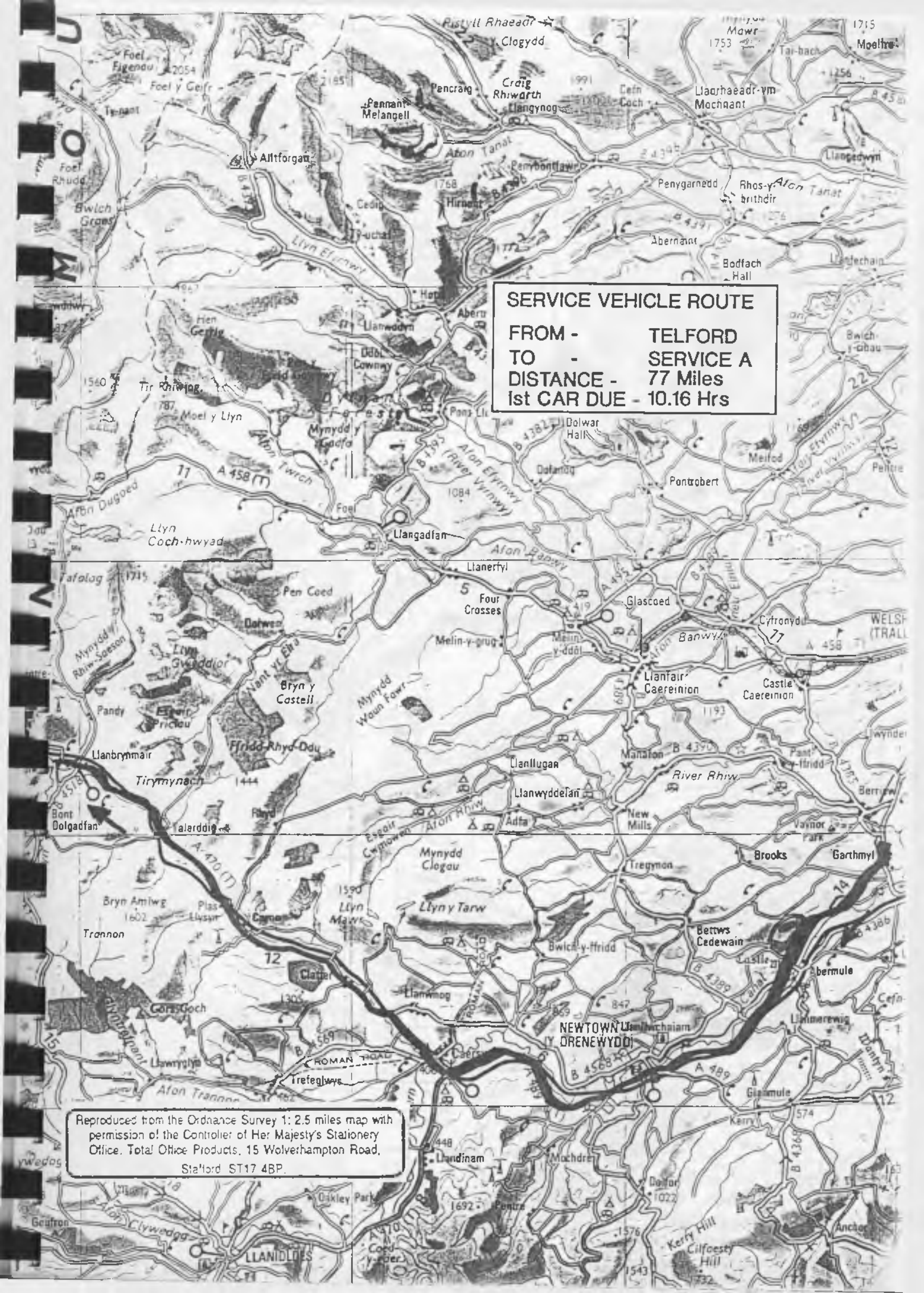
SERVICE VEHICLE ROUTE
FROM - TELFORD
TO - SERVICE A
DISTANCE - 77 Miles
1st CAR DUE - 10.16 Hrs

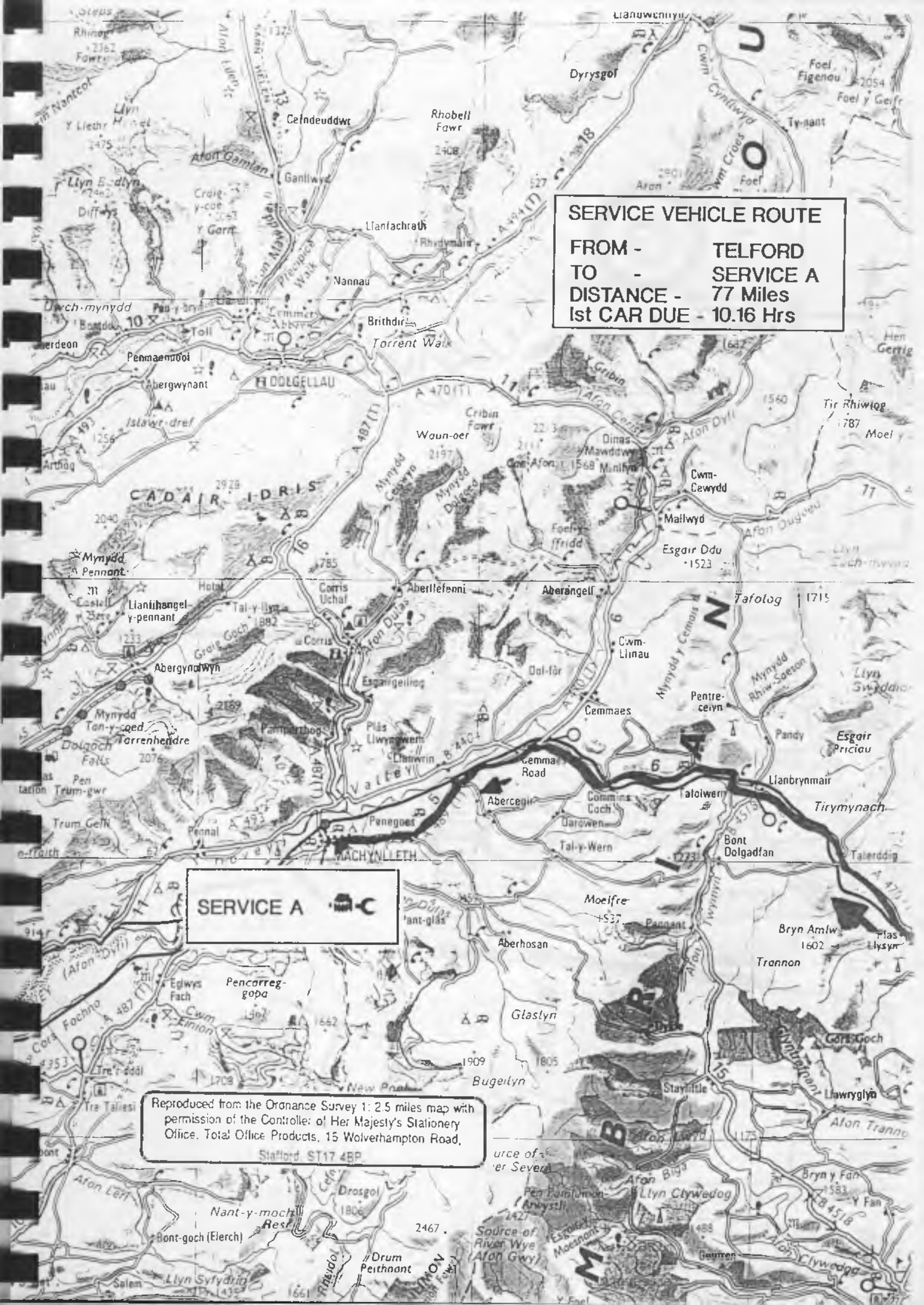
Reproduced from the Ordnance Survey 1:25 miles map with permission of the Controller of Her Majesty's Stationery Office. Total Office Products, 15 Wolverhampton Road, Stafford, ST17 4BP.



SERVICE VEHICLE ROUTE
FROM - TELFORD
TO - SERVICE A
DISTANCE - 77 Miles
1st CAR DUE - 10.16 Hrs


Reproduced from the Ordnance Survey 1:25 miles map with permission of the Controller of Her Majesty's Stationery Office. Total Office Products, 15 Wolverhampton Road, Stafford ST17 4BP.





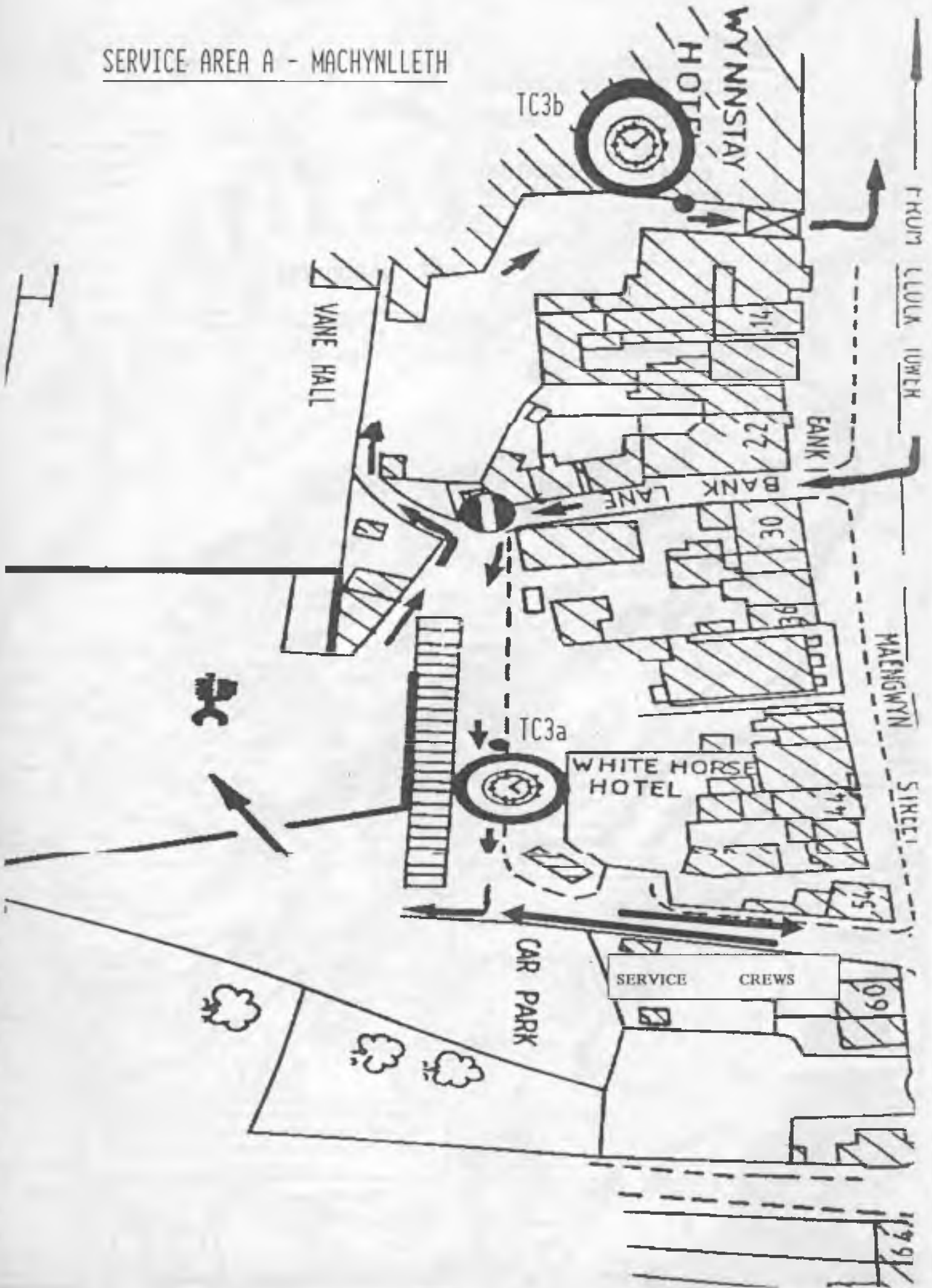
SERVICE VEHICLE ROUTE

FROM - TELFORD
TO - SERVICE A
DISTANCE - 77 Miles
1st CAR DUE - 10.16 Hrs

SERVICE A 

Reproduced from the Ordnance Survey 1:25 miles map with permission of the Controller of Her Majesty's Stationery Office, Total Office Products, 15 Wolverhampton Road, Stafford ST17 4BP

SERVICE AREA A - MACHYNLLETH



SERVICE VEHICLE ROUTE

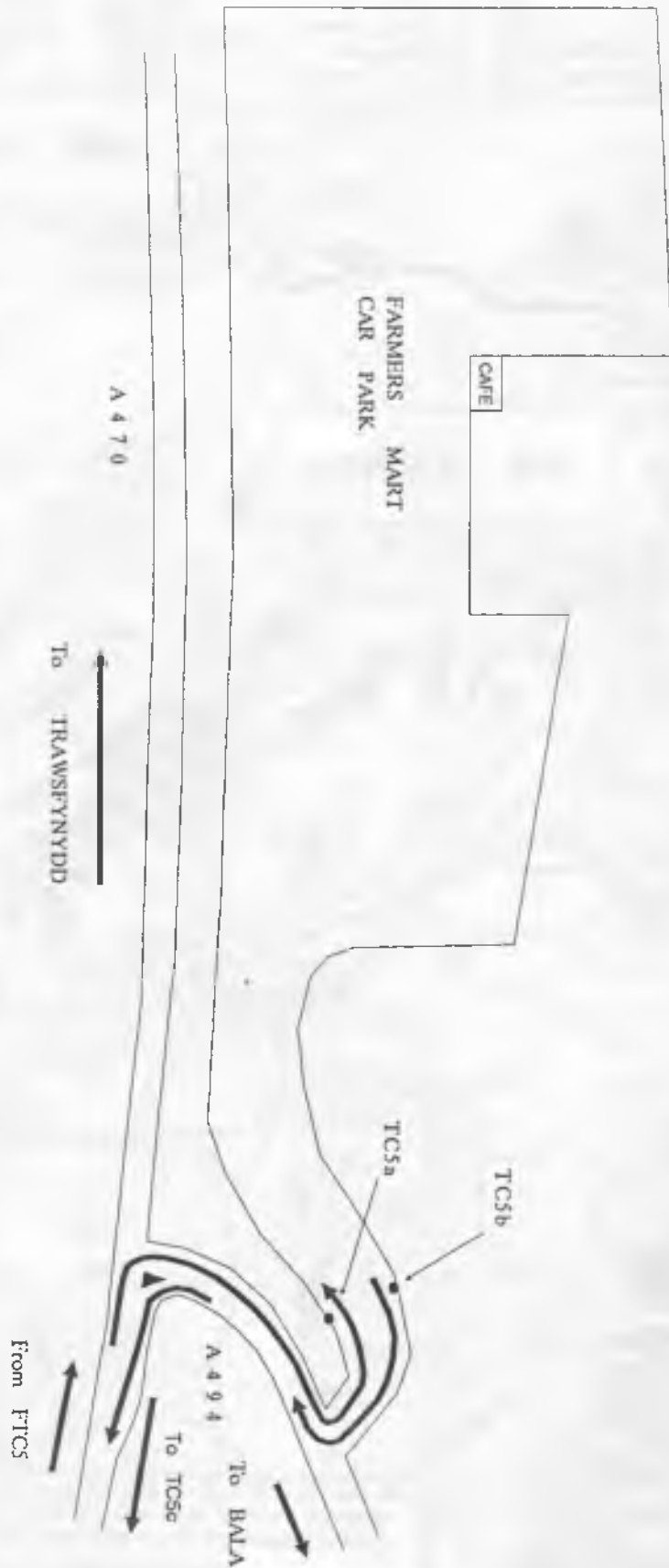
FROM - SERVICE A
TO - SERVICE B
DISTANCE - 16 Miles
1st CAR DUE - 11.50 Hrs

SERVICE B  


SERVICE A  


Reproduced from the Ordnance Survey 1:25 miles map with permission of the Controller of Her Majesty's Stationery Office. Total Office Products, 15 Wolverhampton Road, Stafford ST17 4BP.



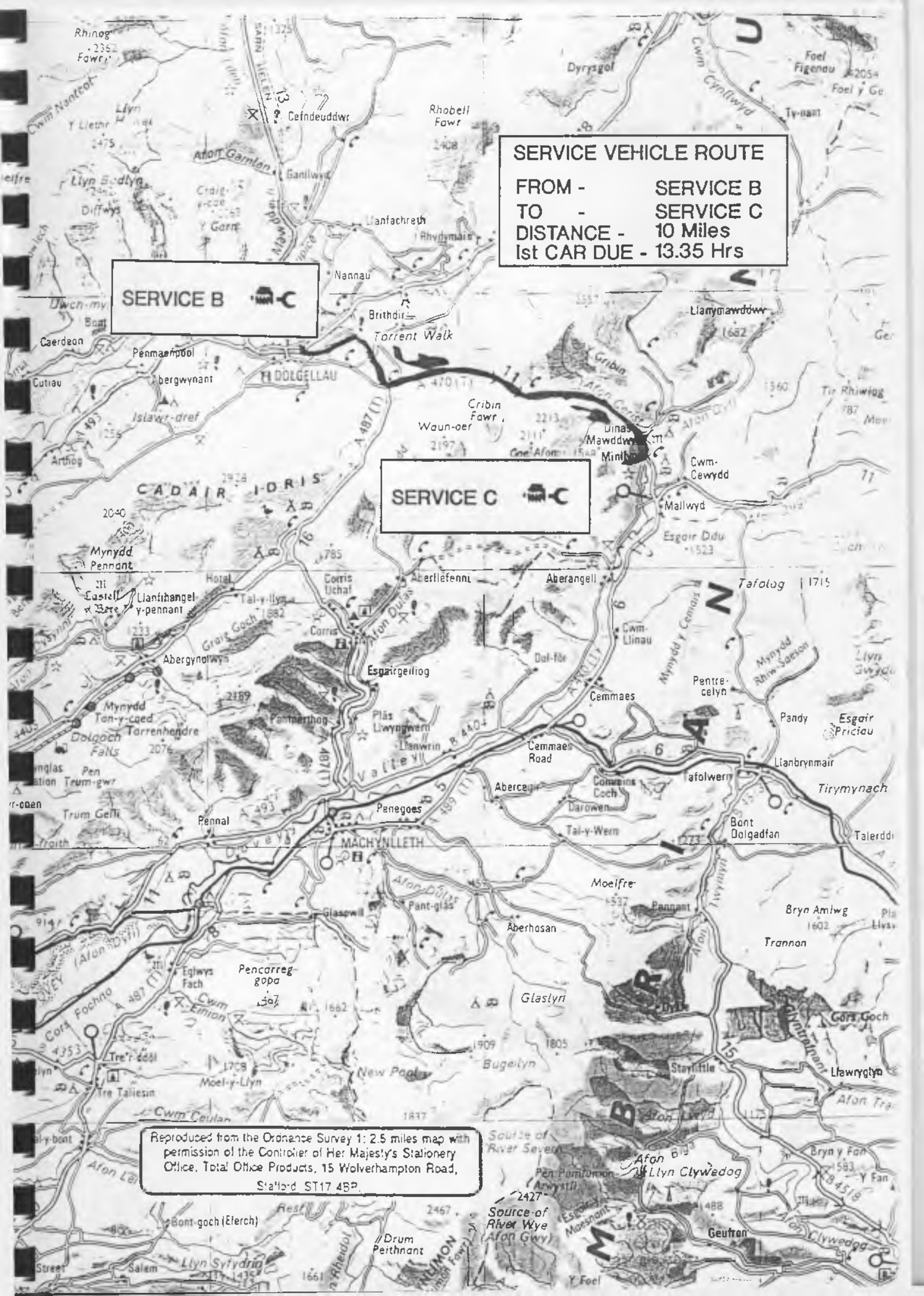


SERVICE VEHICLE ROUTE
FROM - SERVICE B
TO - SERVICE C
DISTANCE - 10 Miles
1st CAR DUE - 13.35 Hrs

SERVICE B 

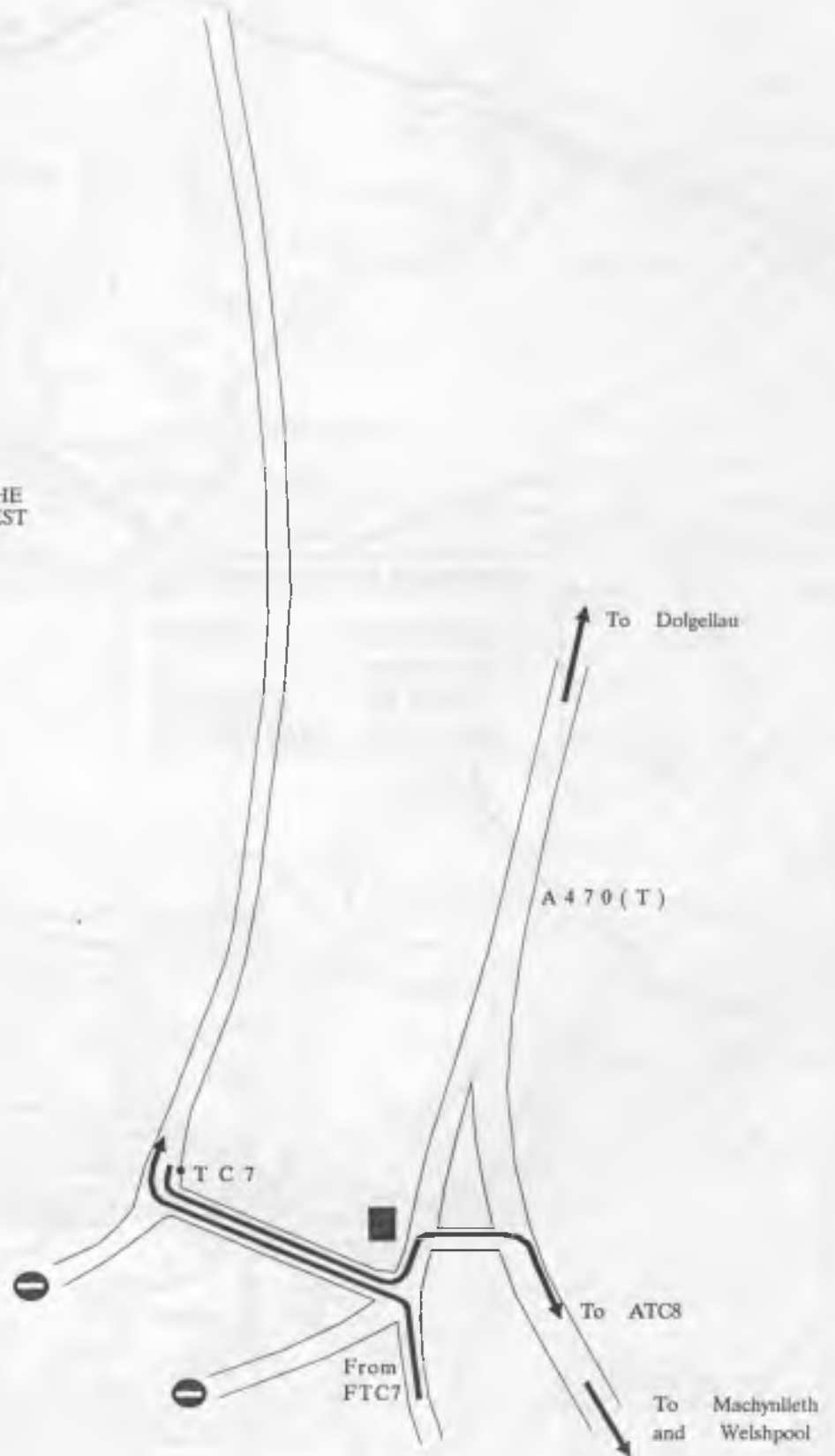
SERVICE C 

Reproduced from the Ordnance Survey 1:25 miles map with permission of the Controller of Her Majesty's Stationery Office, Total Office Products, 15 Wolverhampton Road, Stafford ST17 4BP.



SERVICE AREA C - DINAS-MAWDDWY

SERVICE ALONG THE
SIDE OF THE FOREST
TRACK



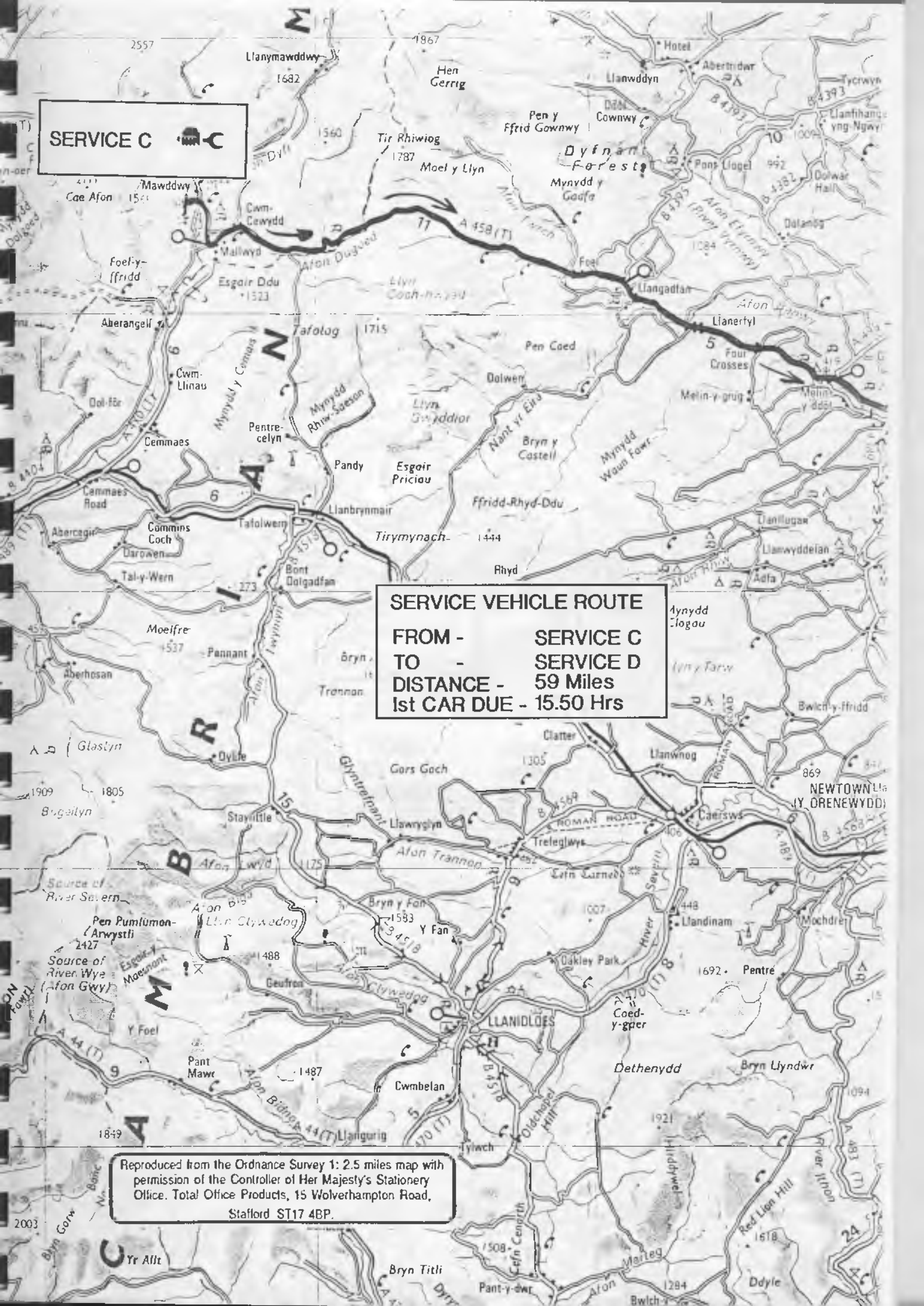
SERVICE C

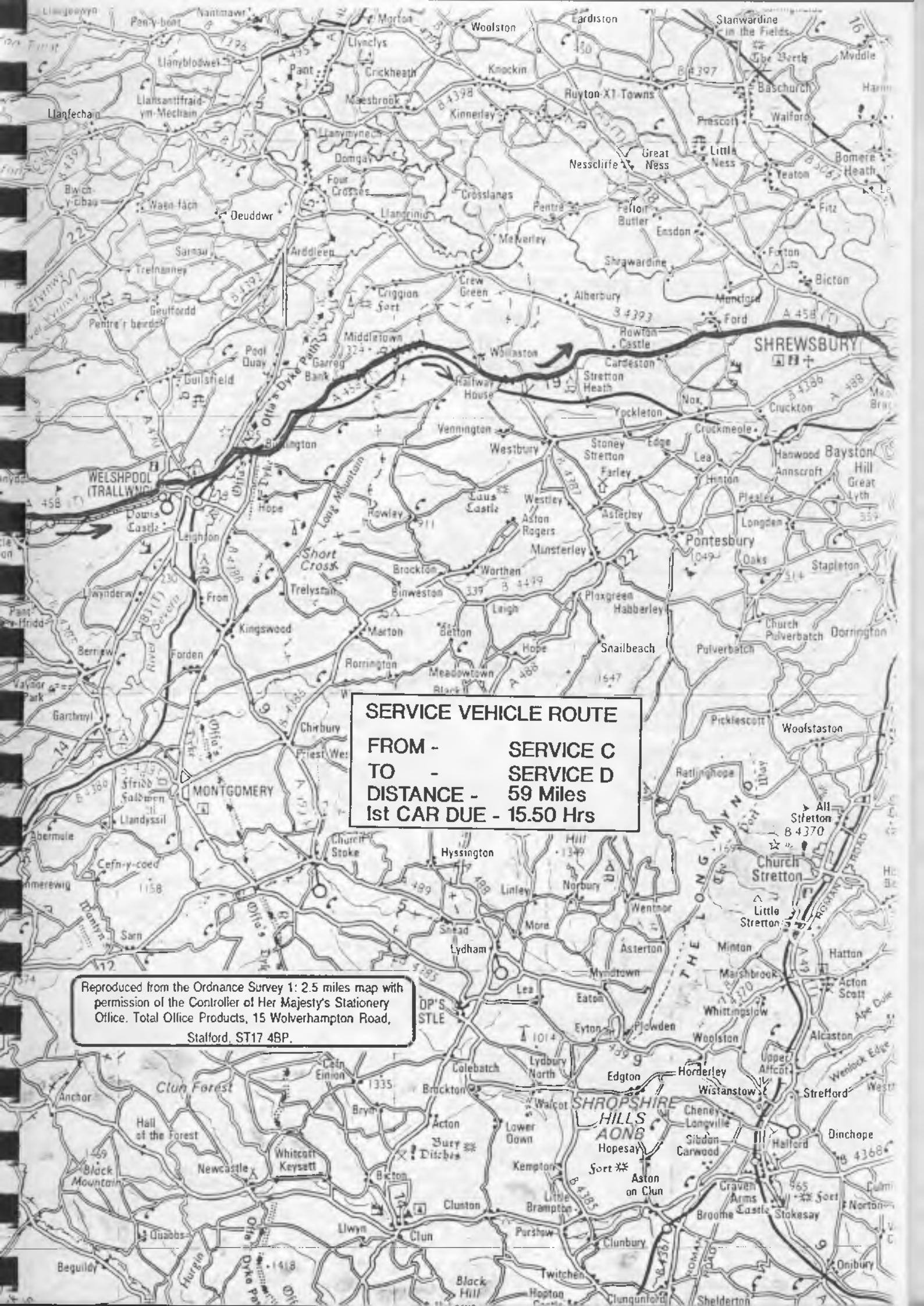


SERVICE VEHICLE ROUTE

FROM - SERVICE C
TO - SERVICE D
DISTANCE - 59 Miles
1st CAR DUE - 15.50 Hrs

Reproduced from the Ordnance Survey 1:2.5 miles map with permission of the Controller of Her Majesty's Stationery Office. Total Office Products, 15 Wolverhampton Road, Stafford ST17 4BP.

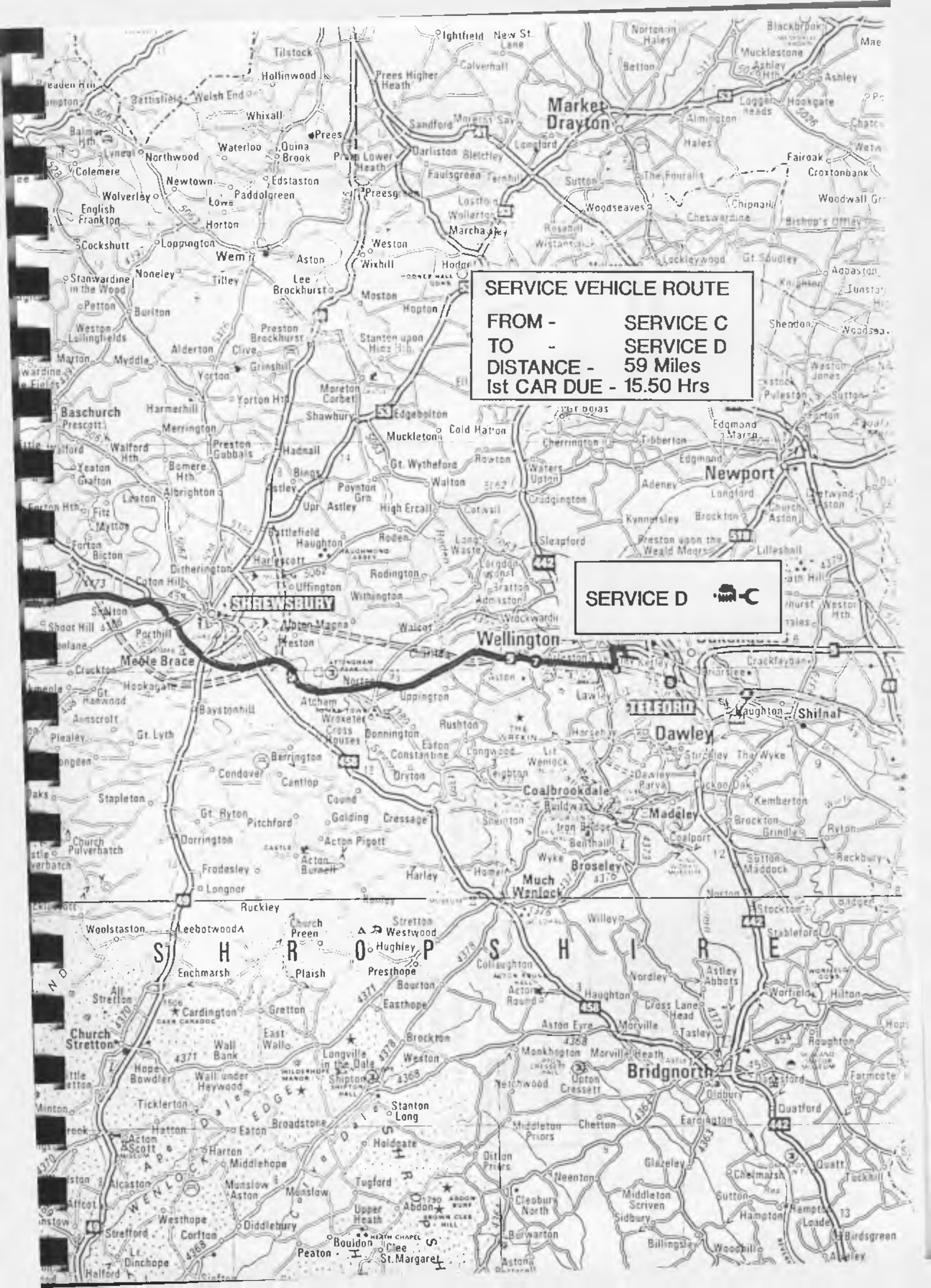




SERVICE VEHICLE ROUTE

FROM - SERVICE C
TO - SERVICE D
DISTANCE - 59 Miles
1st CAR DUE - 15.50 Hrs

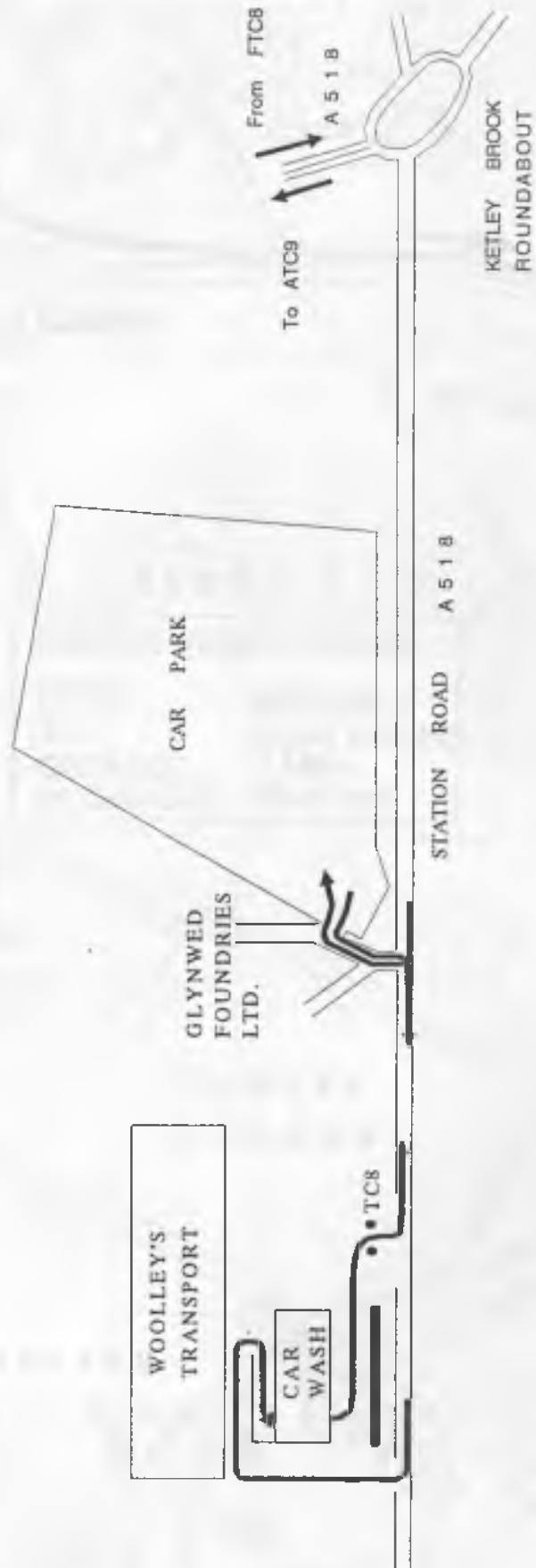
Reproduced from the Ordnance Survey 1: 2.5 miles map with permission of the Controller of Her Majesty's Stationery Office. Total Office Products, 15 Wolverhampton Road, Stafford, ST17 4BP.

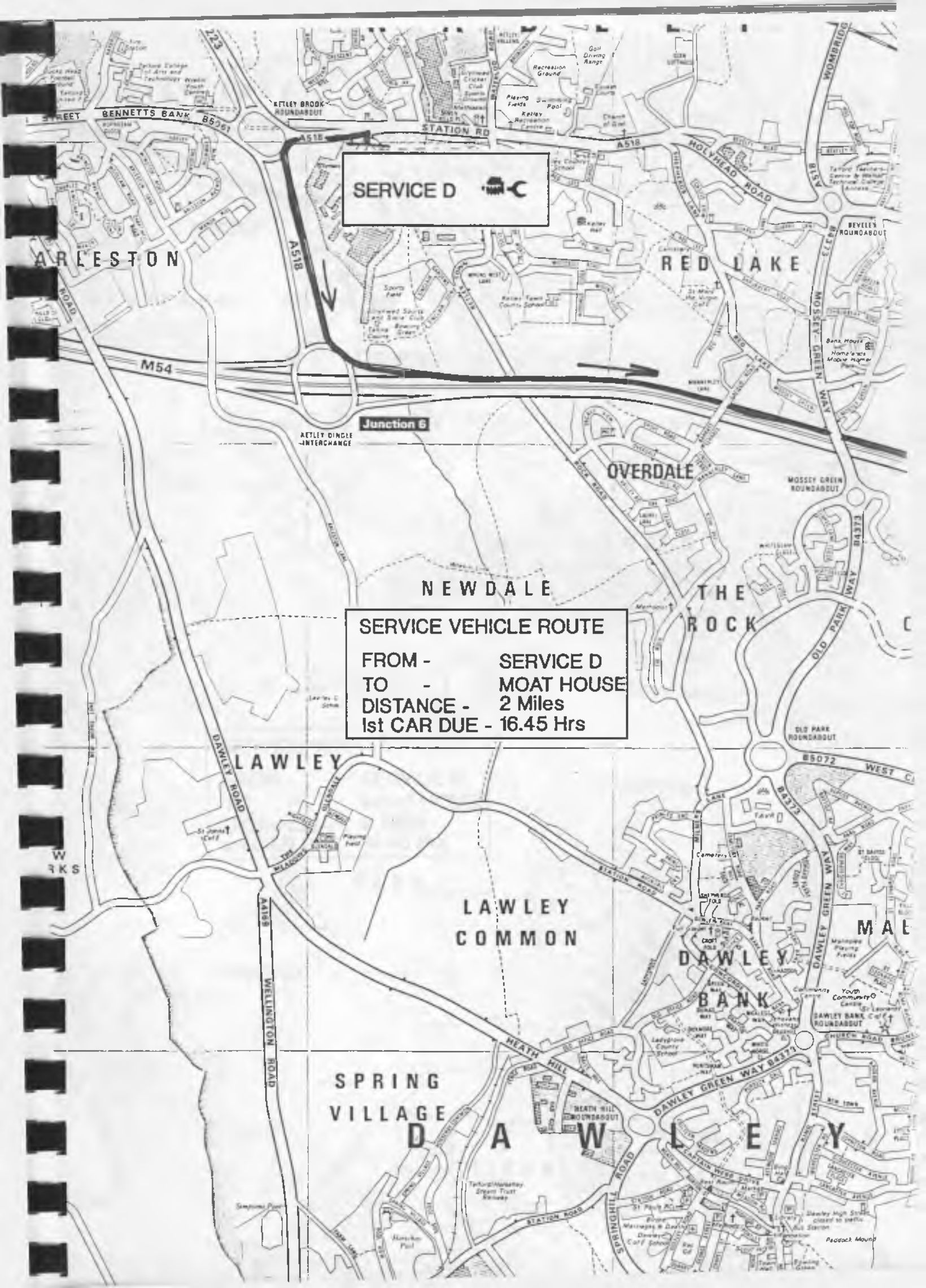


SERVICE VEHICLE ROUTE
FROM - MARKET DRAYTON
TO - SHREWSBURY
DISTANCE - 59 Miles
1st CAR DUE - 15.50 Hrs

SERVICE D 

SERVICE AREA D GLYNWED





SERVICE D 

SERVICE VEHICLE ROUTE
 FROM - SERVICE D
 TO - MOAT HOUSE
 DISTANCE - 2 Miles
 1st CAR DUE - 16.45 Hrs

ARLESTON

RED LAKE

OVERDALE

NEWDALE

THE ROCK

LAWLEY

LAWLEY COMMON

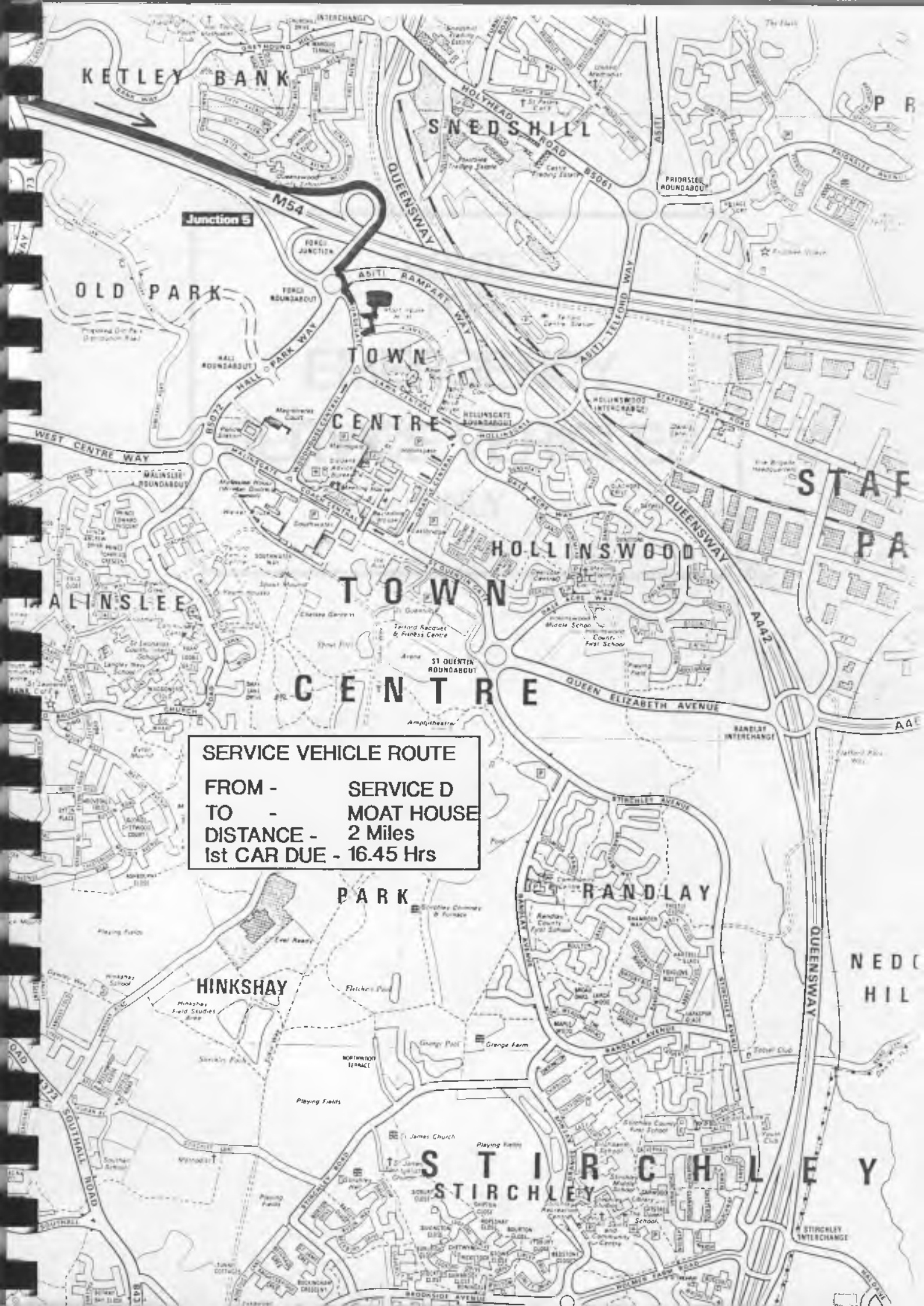
DAWLEY BANK

SPRING VILLAGE

DAWLEY

MALDEN

Redback Mount



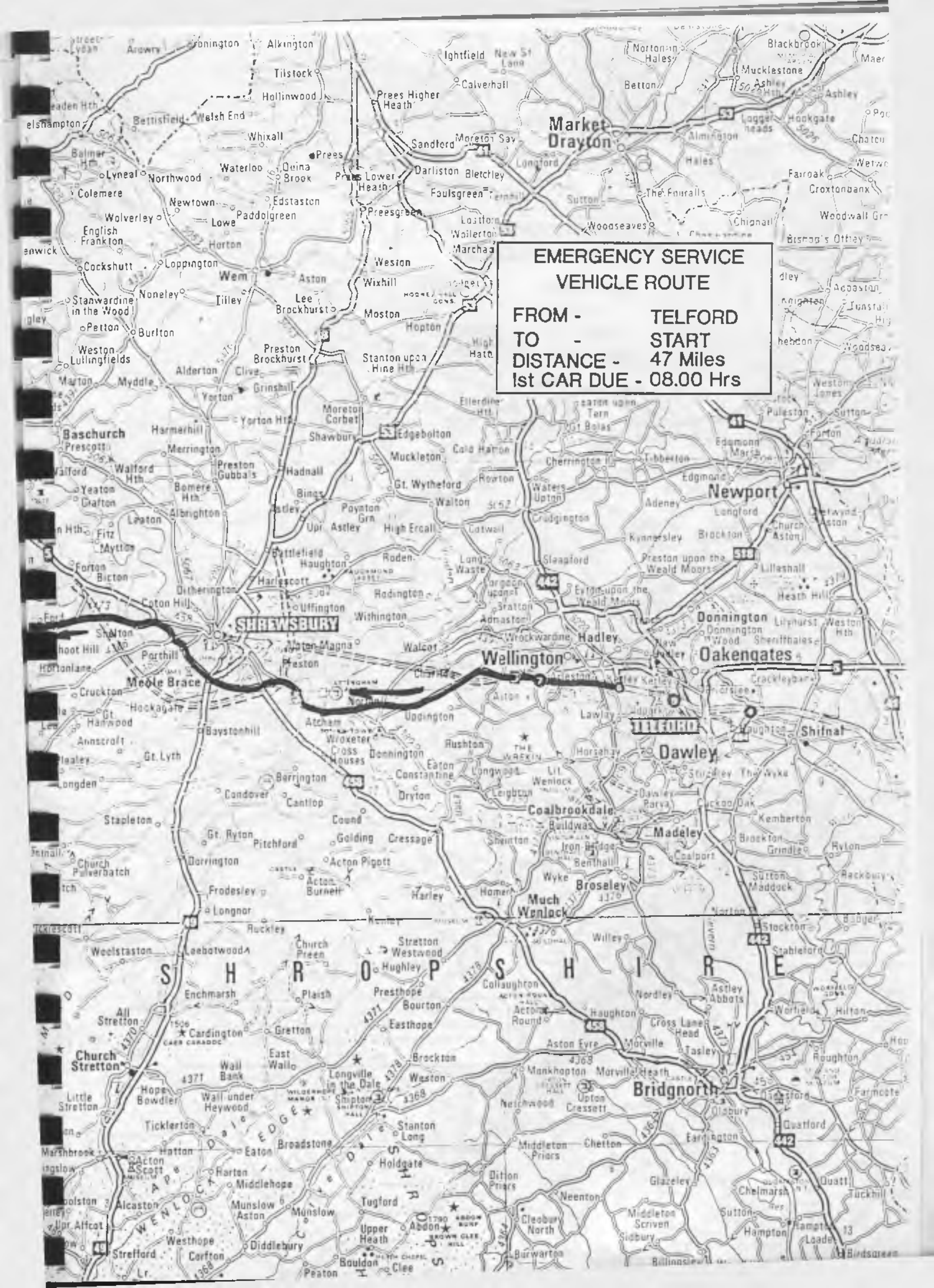
SERVICE VEHICLE ROUTE

FROM - SERVICE D
 TO - MOAT HOUSE
 DISTANCE - 2 Miles
 1st CAR DUE - 16.45 Hrs

**ROUTE
FOR
EMERGENCY
SERVICE VEHICLES
ONLY**

**EMERGENCY SERVICE
VEHICLE ROUTE**

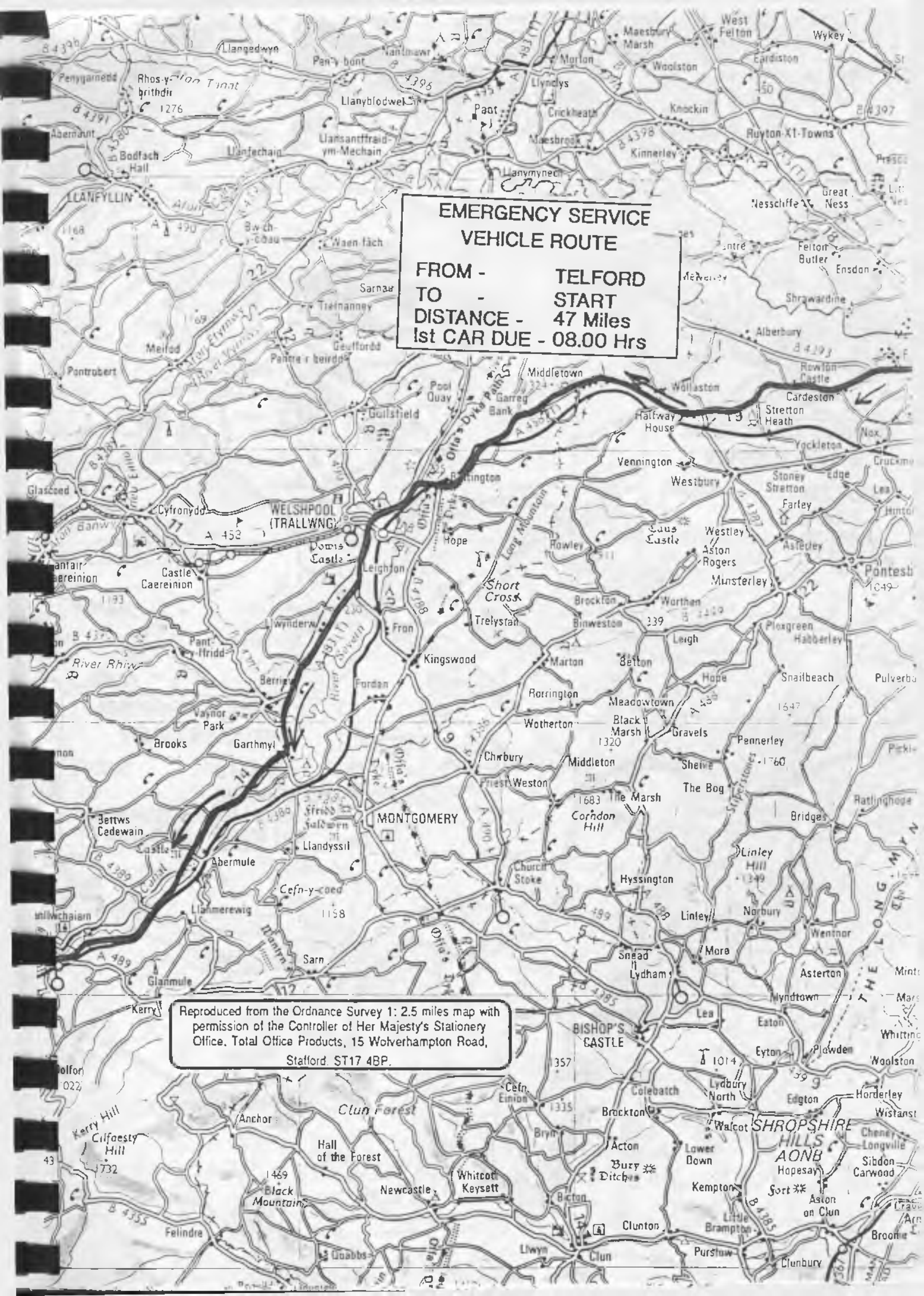
FROM - TELFORD
TO - START
DISTANCE - 47 Miles
1st CAR DUE - 08.00 Hrs

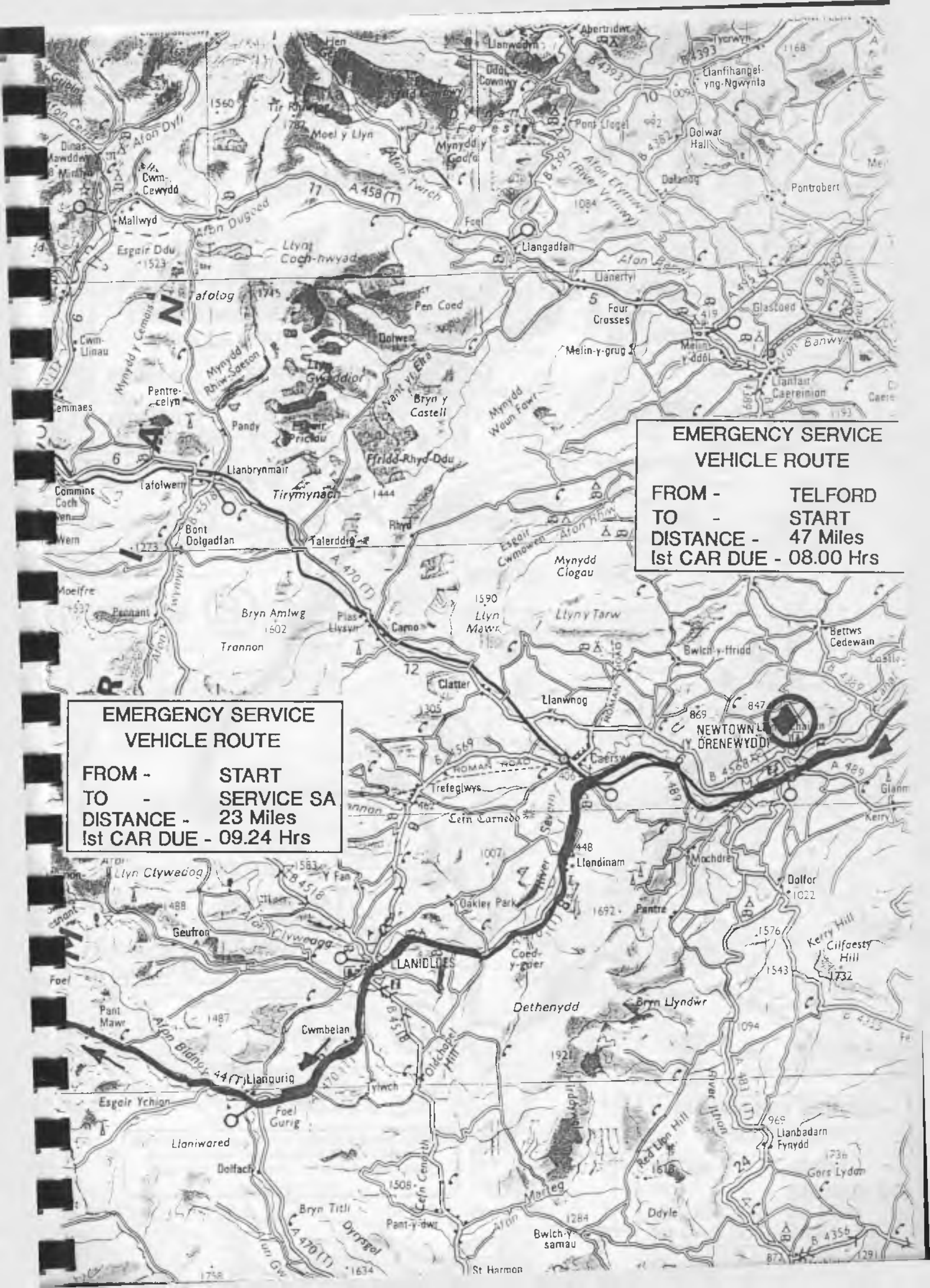


**EMERGENCY SERVICE
VEHICLE ROUTE**

FROM - TELFORD
TO - START
DISTANCE - 47 Miles
1st CAR DUE - 08.00 Hrs

Reproduced from the Ordnance Survey 1: 2.5 miles map with permission of the Controller of Her Majesty's Stationery Office, Total Office Products, 15 Wolverhampton Road, Stafford, ST17 4BP.





**EMERGENCY SERVICE
VEHICLE ROUTE**

FROM - TELFORD
 TO - START
 DISTANCE - 47 Miles
 1st CAR DUE - 08.00 Hrs

**EMERGENCY SERVICE
VEHICLE ROUTE**

FROM - START
 TO - SERVICE SA
 DISTANCE - 23 Miles
 1st CAR DUE - 09.24 Hrs

**EMERGENCY SERVICE
VEHICLE ROUTE**

FROM - TELFORD
 TO - START
 DISTANCE - 47 Miles
 1st CAR DUE - 08.00 Hrs

**EMERGENCY SERVICE
VEHICLE ROUTE**

FROM - START
 TO - SERVICE SA
 DISTANCE - 23 Miles
 1st CAR DUE - 09.24 Hrs

**EMERGENCY SERVICE
VEHICLE ROUTE**

**FROM - SERVICE SB
TO - SERVICE A
DISTANCE - 0.5 Miles
1st CAR DUE - 10.16 Hrs**

SERVICE SB



SERVICE A



**EMERGENCY SERVICE
VEHICLE ROUTE**

**FROM - SERVICE SA
TO - SERVICE SB
DISTANCE - 7.5 Miles
1st CAR DUE - 10.03 Hrs**

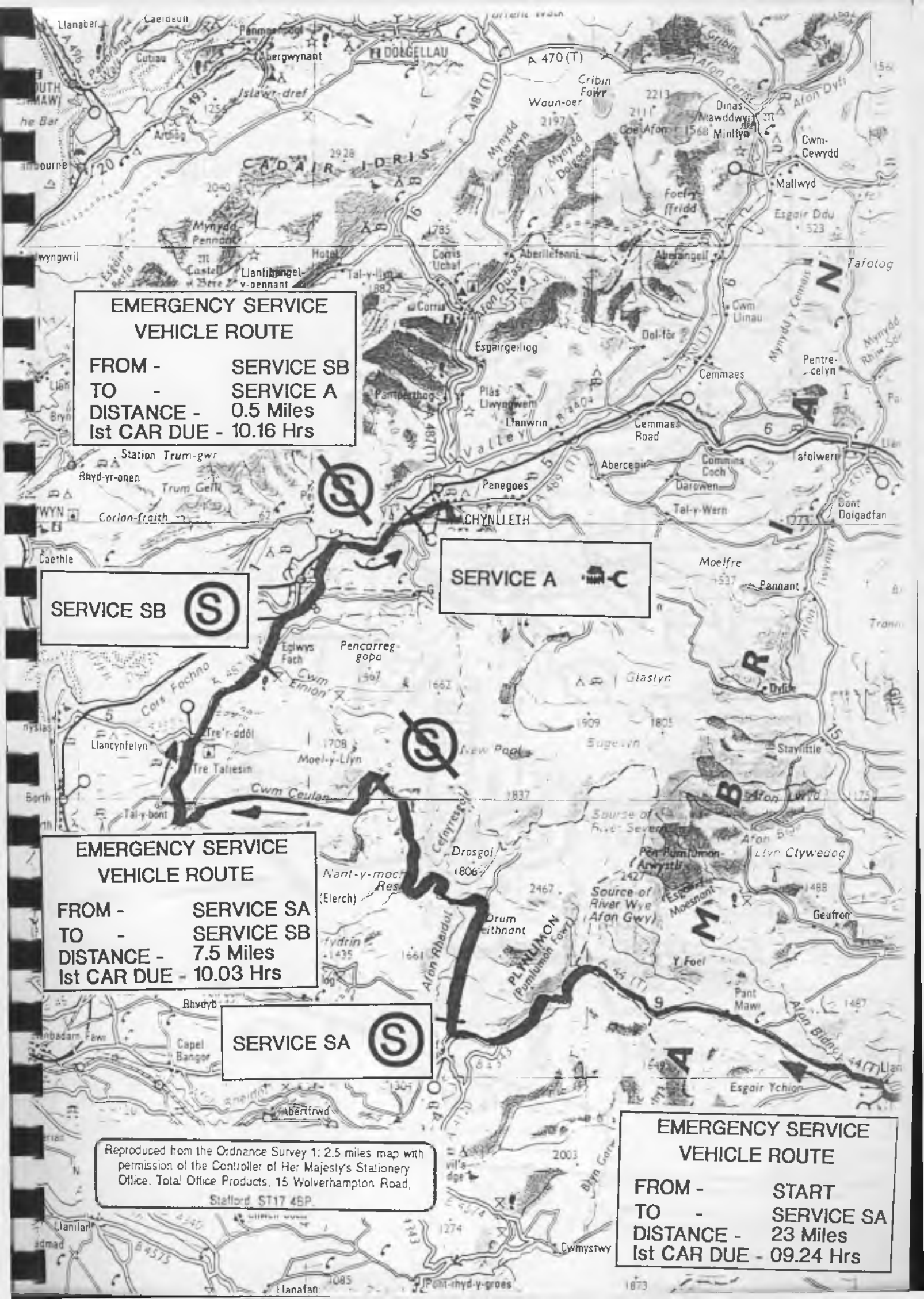
SERVICE SA



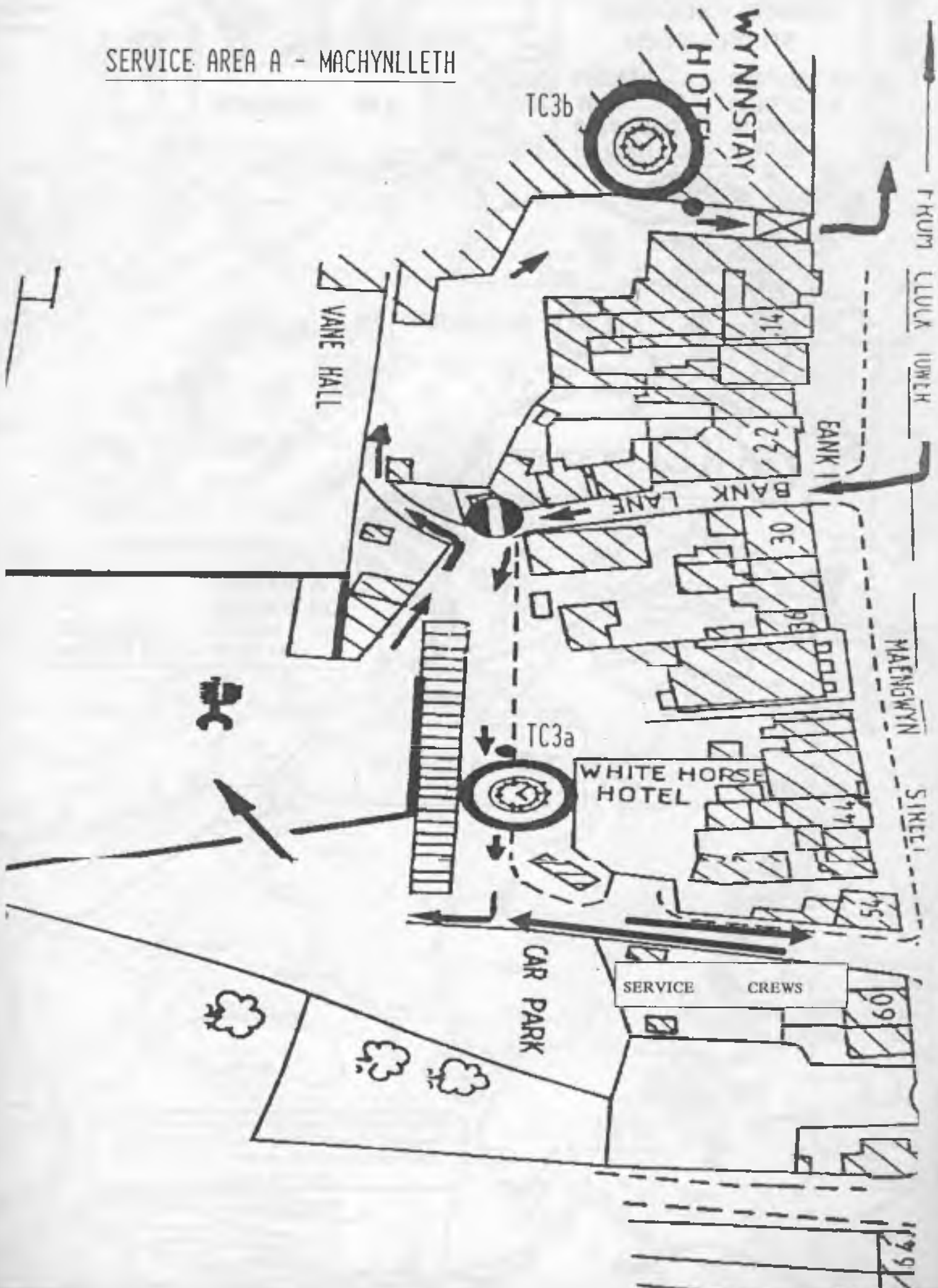
**EMERGENCY SERVICE
VEHICLE ROUTE**

**FROM - START
TO - SERVICE SA
DISTANCE - 23 Miles
1st CAR DUE - 09.24 Hrs**

Reproduced from the Ordnance Survey 1:25 miles map with permission of the Controller of Her Majesty's Stationery Office. Total Office Products, 15 Wolverhampton Road, Stafford, ST17 4BP.




SERVICE AREA A - MACHYNLLETH




**EMERGENCY SERVICE
VEHICLE ROUTE**

**FROM - SERVICE SD
TO - SERVICE B
DISTANCE - 13 Miles
1st CAR DUE - 11.50 Hrs**

SERVICE B 

SERVICE SC 

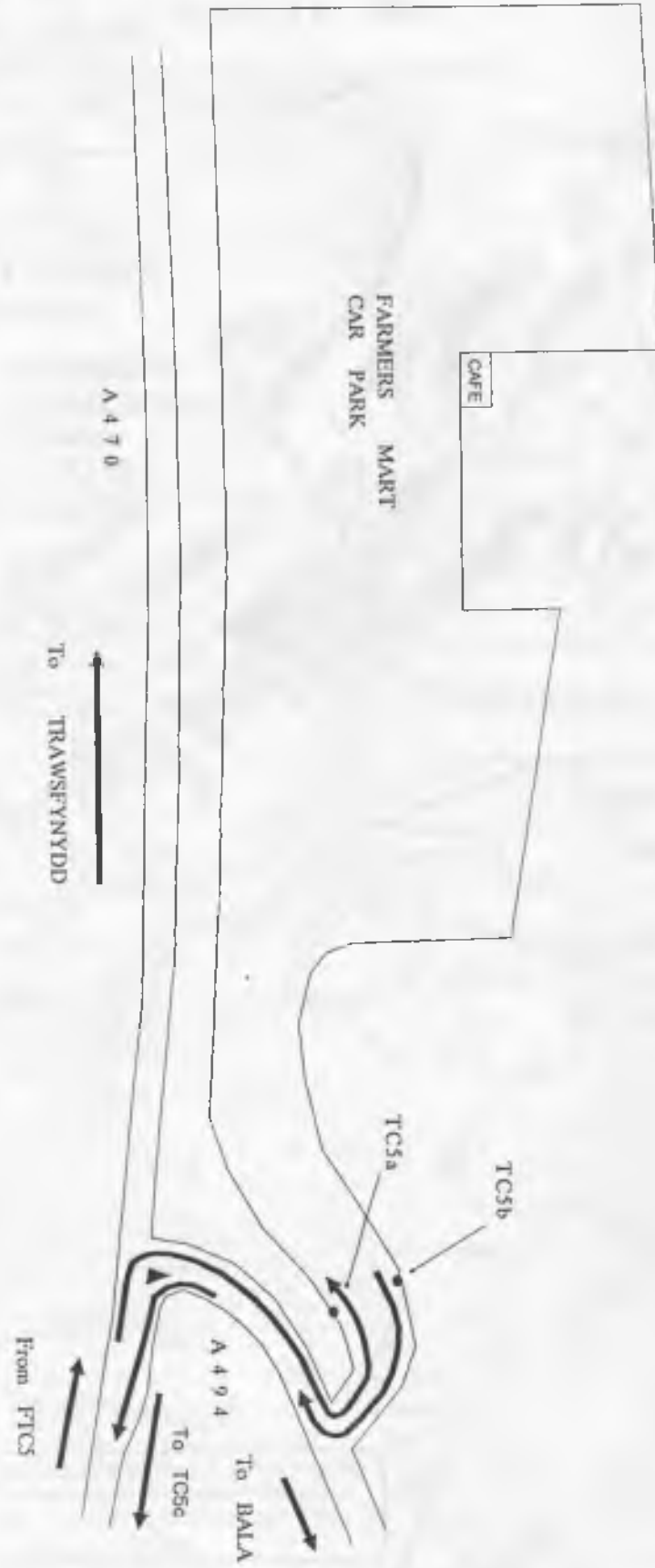
SERVICE SD 

**EMERGENCY SERVICE
VEHICLE ROUTE**

**FROM - SERVICE A
TO - SERVICE SC
DISTANCE - 8 Miles
1st CAR DUE - 10.55 Hrs**

SERVICE A 


Reproduced from the Ordnance Survey 1: 2.5 miles map with permission of the Controller of Her Majesty's Stationery Office. Total Office Products, 15 Wolverhampton Road, Stafford, ST17 4BP.



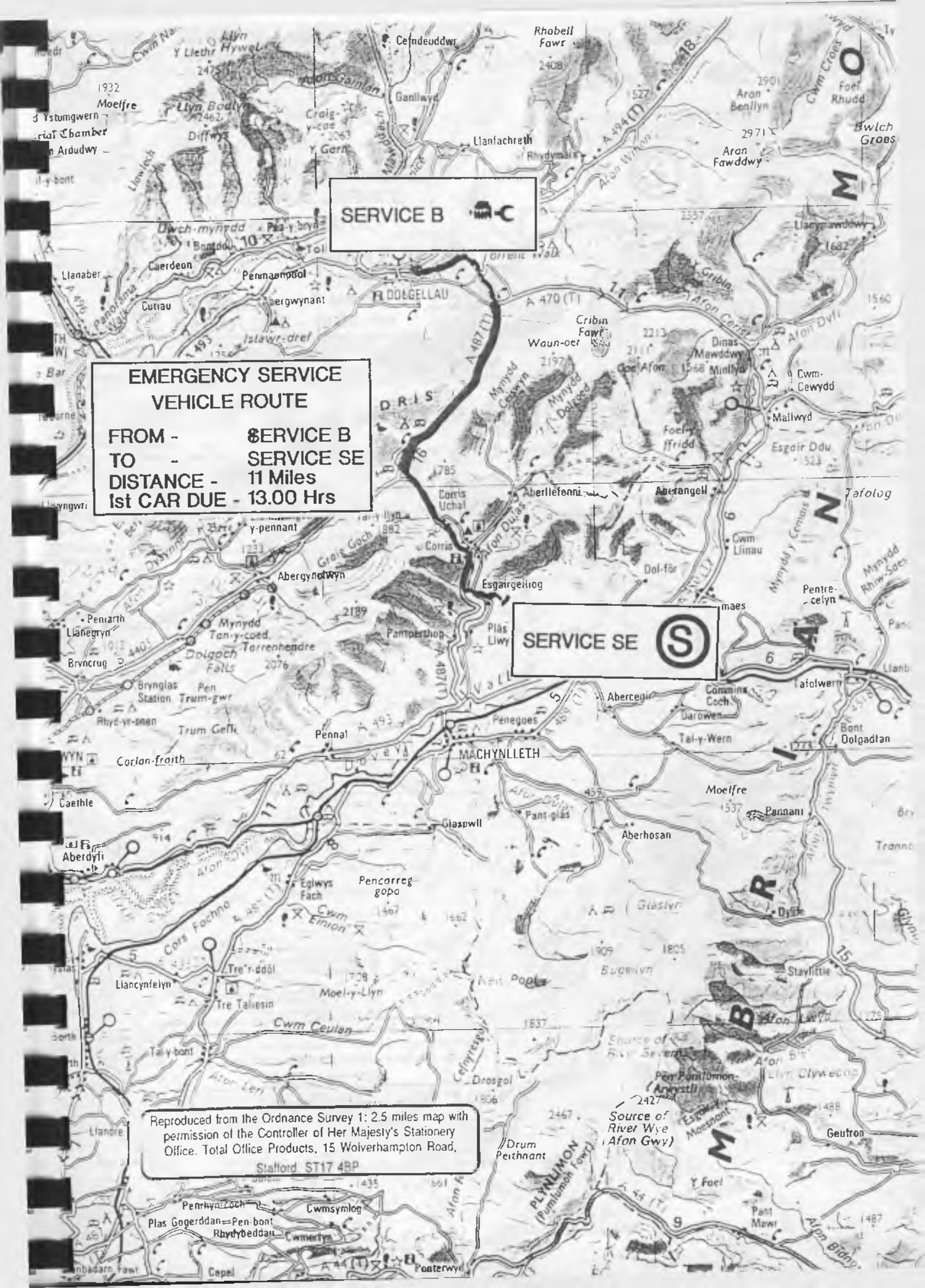
SERVICE B 

**EMERGENCY SERVICE
VEHICLE ROUTE**

FROM -	SERVICE B
TO -	SERVICE SE
DISTANCE -	11 Miles
1st CAR DUE -	13.00 Hrs

SERVICE SE 

Reproduced from the Ordnance Survey 1: 2.5 miles map with permission of the Controller of Her Majesty's Stationery Office. Total Office Products, 15 Wolverhampton Road, Stafford ST17 4BP



**EMERGENCY SERVICE
VEHICLE ROUTE**

FROM - SERVICE SE
TO - SERVICE SF
DISTANCE - 7 Miles
1st CAR DUE - 13.25 Hrs

SERVICE SF (S)

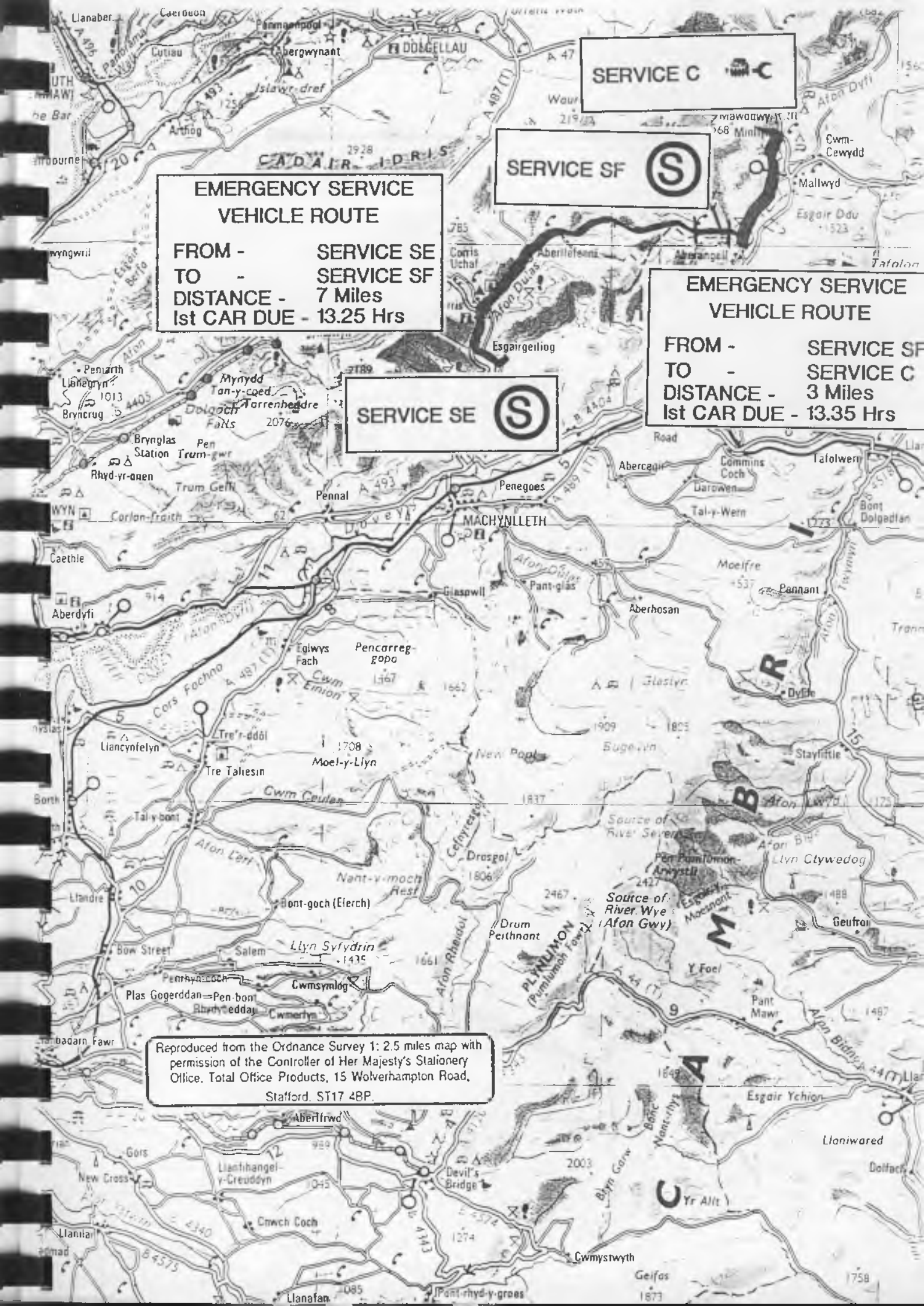
SERVICE C (C)

**EMERGENCY SERVICE
VEHICLE ROUTE**

FROM - SERVICE SF
TO - SERVICE C
DISTANCE - 3 Miles
1st CAR DUE - 13.35 Hrs

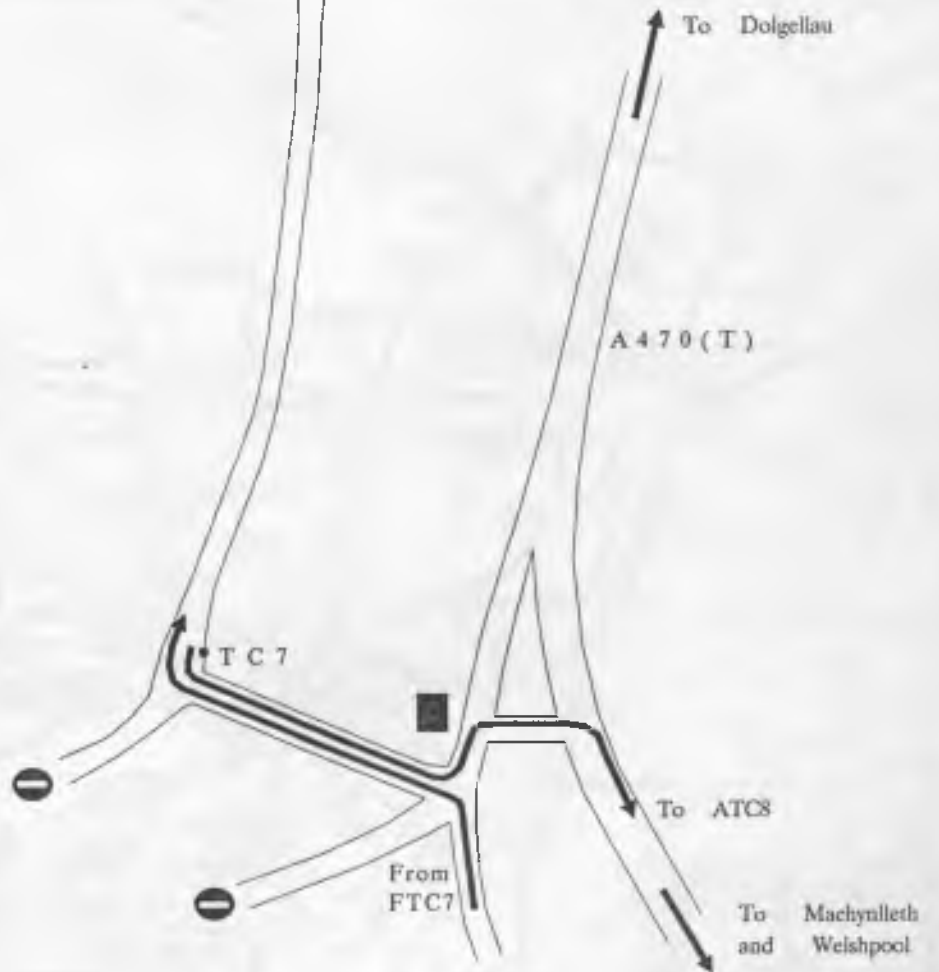
SERVICE SE (S)

Reproduced from the Ordnance Survey 1: 2.5 miles map with permission of the Controller of Her Majesty's Stationery Office. Total Office Products, 15 Wolverhampton Road, Stafford, ST17 4BP.



SERVICE AREA C - DINAS-MAWDDWY

SERVICE ALONG THE
SIDE OF THE FOREST
TRACK



SERVICE C



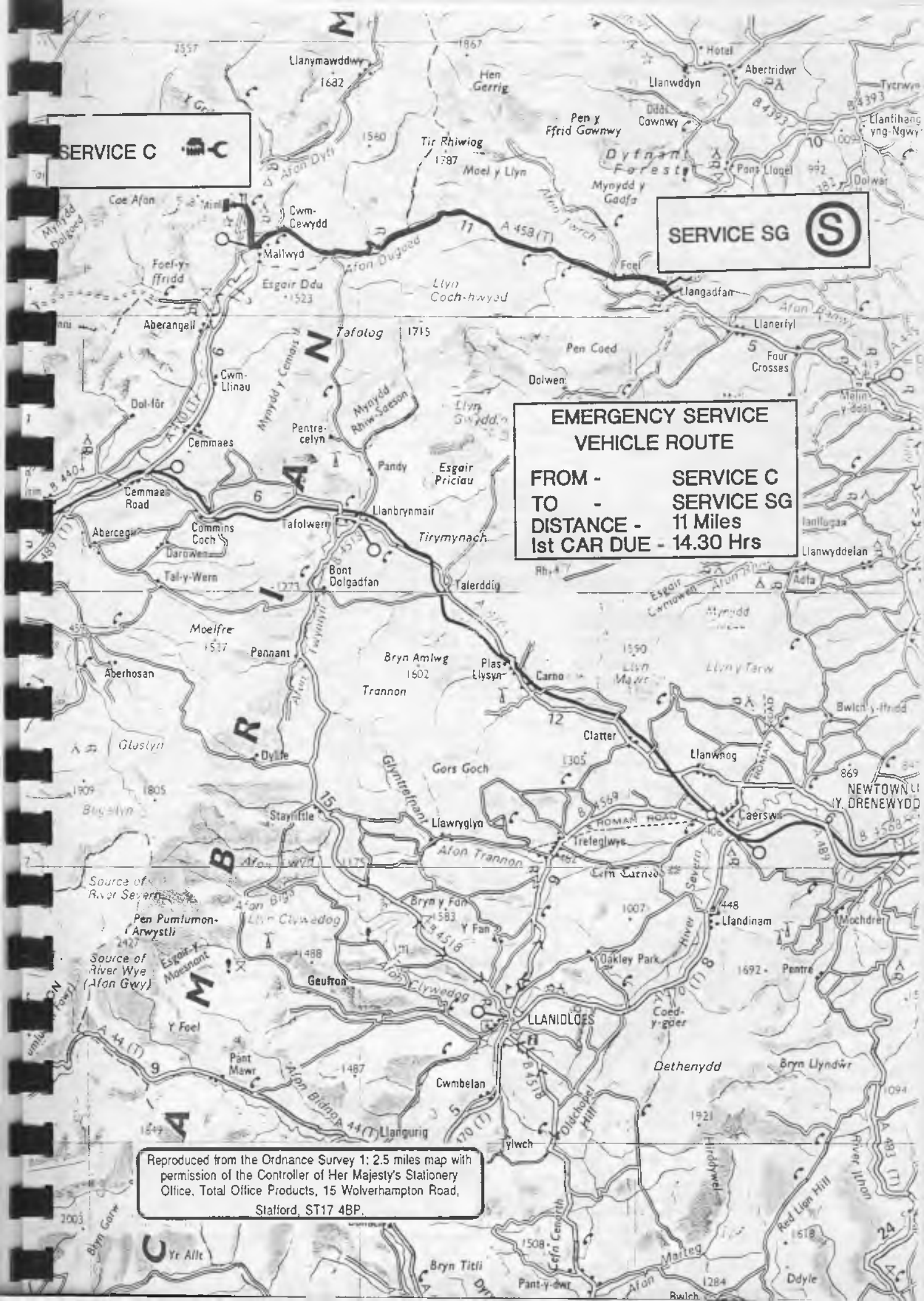
SERVICE SG

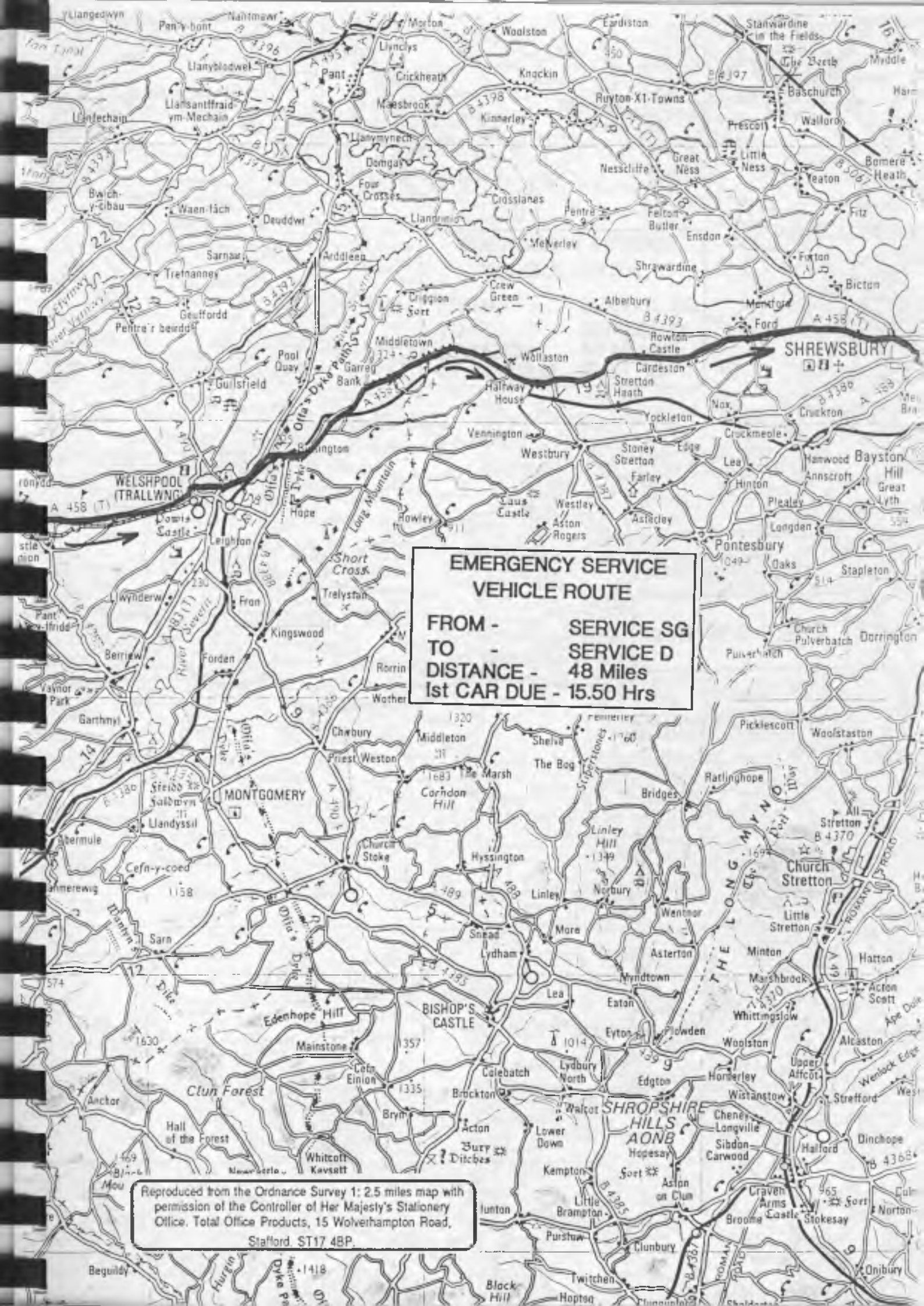


**EMERGENCY SERVICE
VEHICLE ROUTE**

FROM - SERVICE C
TO - SERVICE SG
DISTANCE - 11 Miles
1st CAR DUE - 14.30 Hrs

Reproduced from the Ordnance Survey 1: 2.5 miles map with permission of the Controller of Her Majesty's Stationery Office, Total Office Products, 15 Wolverhampton Road, Stafford, ST17 4BP.

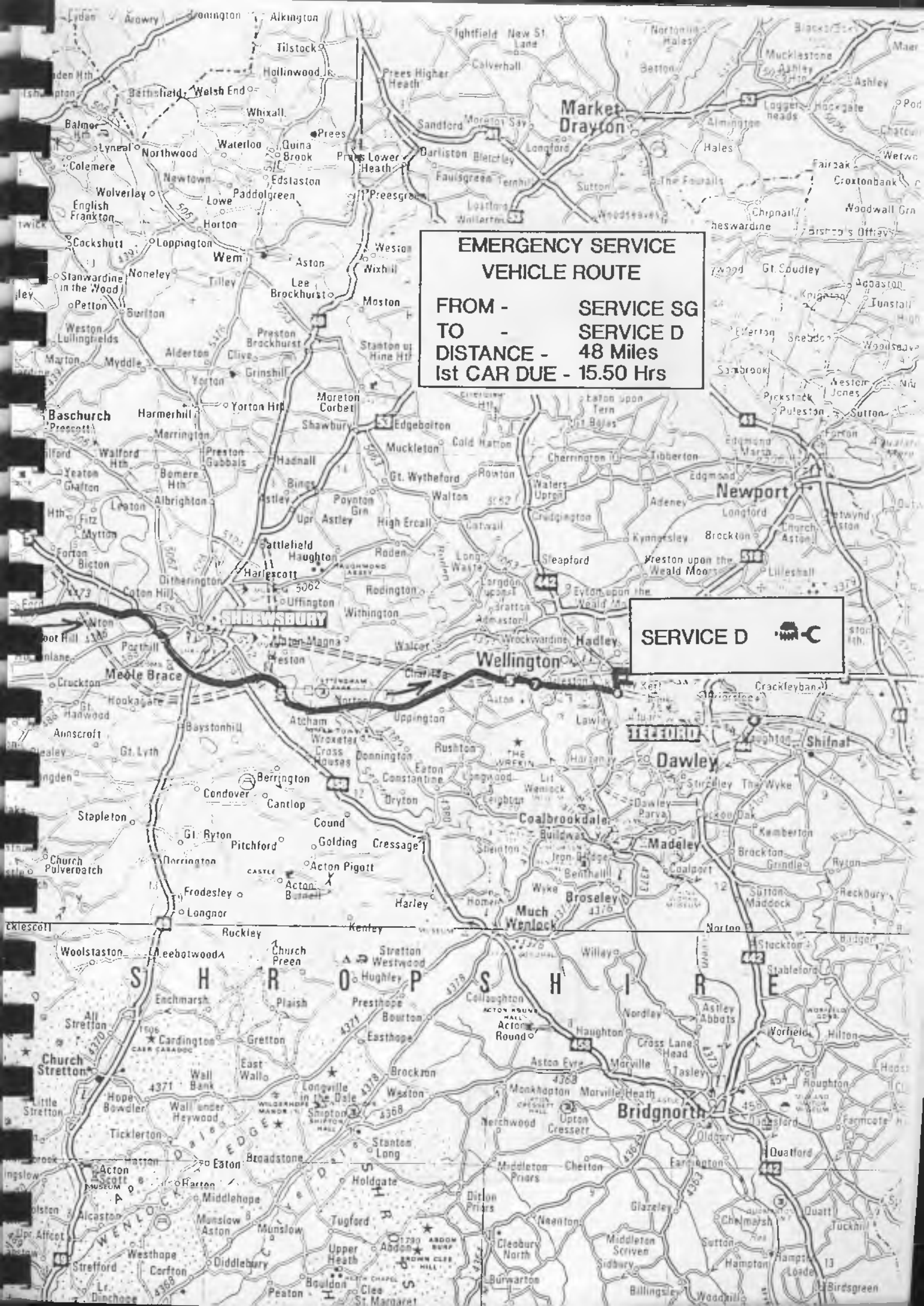




**EMERGENCY SERVICE
VEHICLE ROUTE**

FROM - SERVICE SG
TO - SERVICE D
DISTANCE - 48 Miles
1st CAR DUE - 15.50 Hrs

Reproduced from the Ordnance Survey 1:25 miles map with permission of the Controller of Her Majesty's Stationery Office. Total Office Products, 15 Wolverhampton Road, Stafford, ST17 4BP.

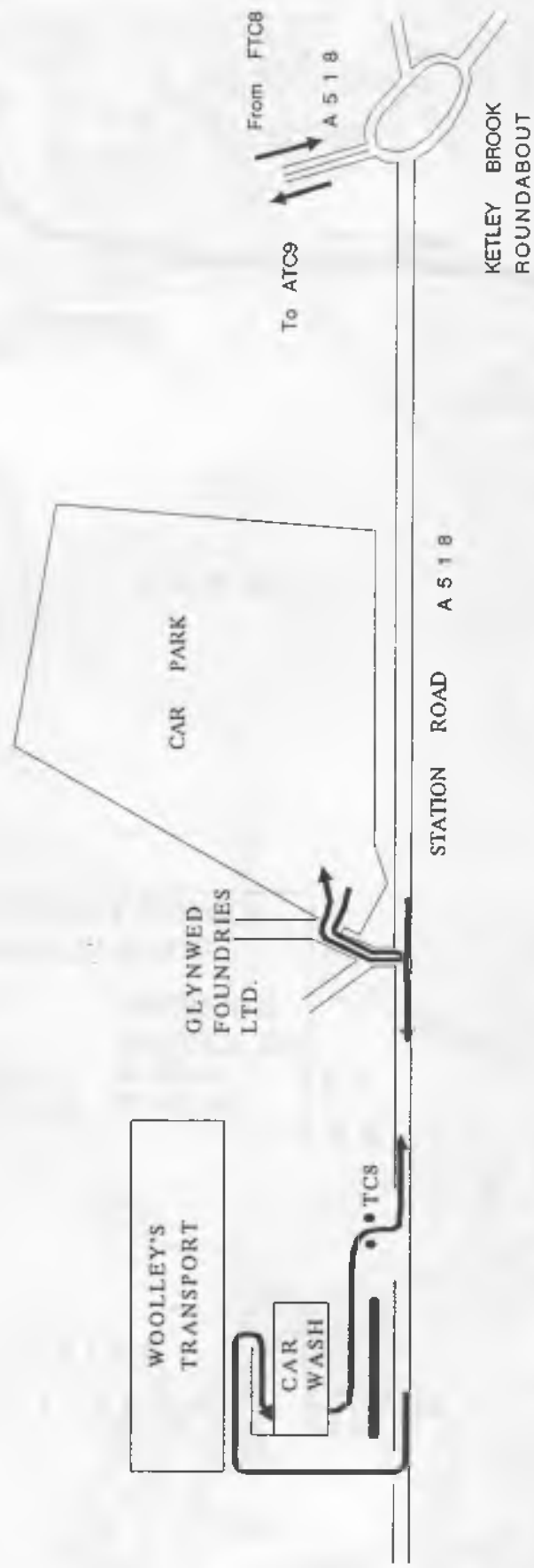


**EMERGENCY SERVICE
VEHICLE ROUTE**

**FROM - SERVICE SG
TO - SERVICE D
DISTANCE - 48 Miles
1st CAR DUE - 15.50 Hrs**

SERVICE D 

SERVICE AREA D GLYNWED



KETLEY BROOK
ROUNDABOUT

STATION ROAD A 518

WOOLLEY'S
TRANSPORT

CAR
WASH

TCS

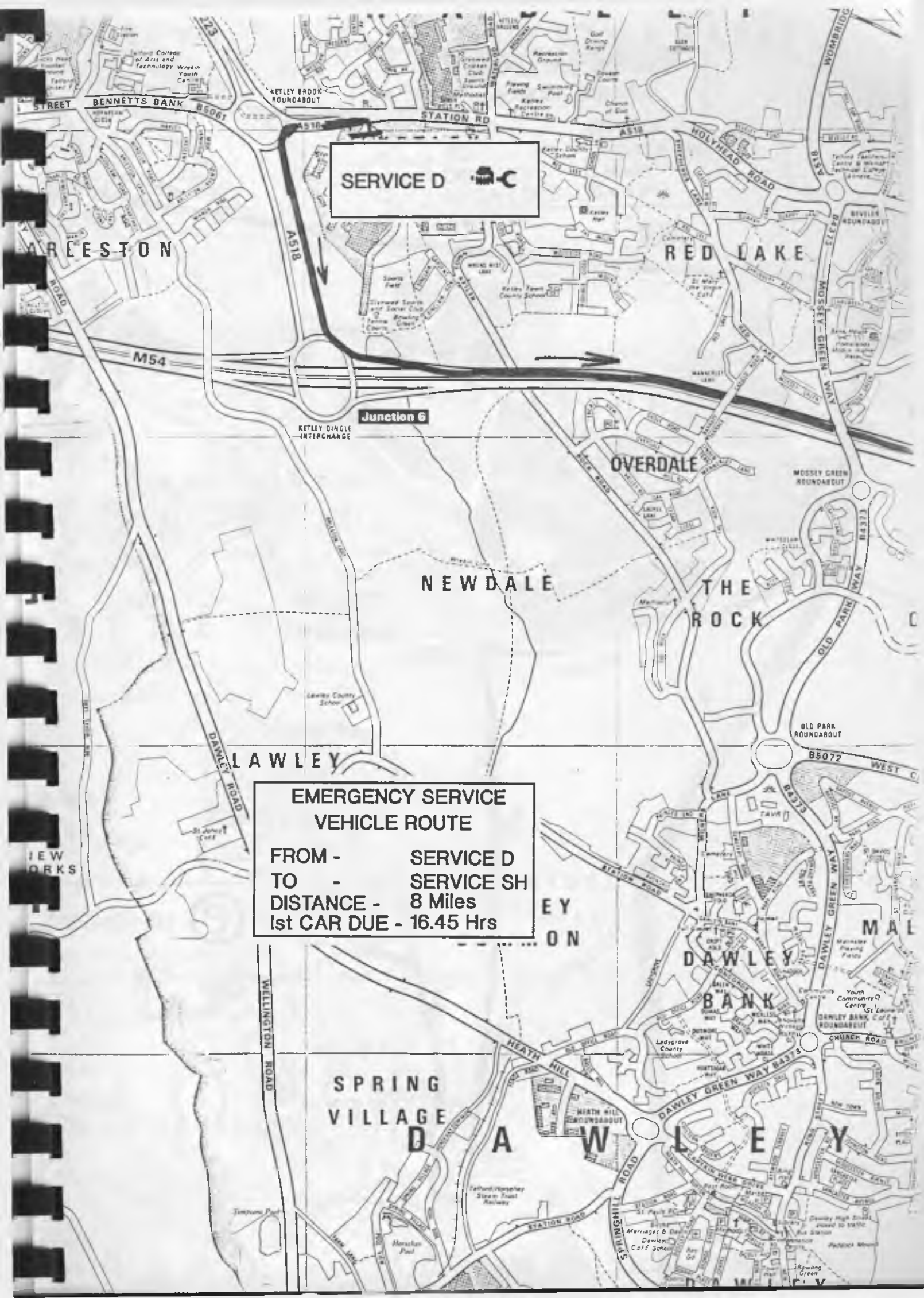
CAR PARK


GLYNWED
FOUNDRIES
LTD.

From FTC8

A 518

To ATC9



SERVICE D 

**EMERGENCY SERVICE
VEHICLE ROUTE**

FROM - SERVICE D
 TO - SERVICE SH
 DISTANCE - 8 Miles
 1st CAR DUE - 16.45 Hrs

**EMERGENCY SERVICE
VEHICLE ROUTE**

FROM - SERVICE D
TO - SERVICE SH
DISTANCE - 8 Miles
1st CAR DUE - 16.45 Hrs



SERVICE SH



RALLY FINISH
AND PARC FERME
WINDSOR LIFE
CAR PARK

EMERGENCY SERVICE
VEHICLE ROUTE

FROM -	SERVICE SH
TO -	FINISH
DISTANCE -	3 Miles
1st CAR DUE -	16.45 Hrs

SERVICE SH 