

AUDI SPORT INTERNATIONAL RALLY

21st October 1989

Organised by The Wolverhampton and South Staffordshire Car Club Limited. Sponsored by Audi Sport.

RAC MSA Permit No: 12575.

The event is a qualifying round for the following Championships:

The Shell Oils British Rally Championship; The Peugeot GT1 Rally Challenge; The Skoda Trophy.

WARNING TO THE PUBLIC

MOTOR SPORT IS DANGEROUS. It is a condition of admission that all persons having any connection with the promotion and/or organisation and/or conduct of the meeting including the owners of the land, and the drivers and owners of the vehicles, are absolved from all liability arising out of accidents howsoever caused resulting in damage and/or personal injury to spectators, pass or ticket holders.

SAFE SPECTATING

DON'T


- ★ Stand on the track
- ★ Stand below the level of the track
- ★ Stand in front of arrows or signs
- ★ Stand in Prohibited Areas
- ★ Stand or sit on or near log piles, walls or fences
- ★ Sit close to the edge of the track
- ★ Block escape routes
- ★ Be distracted
- ★ Play games with your safety or that of the drivers
- ★ Remove Stage signs or arrows
- ★ Be the one to stop the Stage

ALWAYS

- ★ Expect the unexpected
- ★ Listen for approaching cars
- ★ Remain alert
- ★ Leave yourself room to move quickly
- ★ Try to keep behind something solid
- ★ Keep children under supervision
- ★ Keep dogs on a lead
- ★ Do as the Marshalls ask
- ★ Help the Marshalls to run a safe Stage

STAY WHERE IT'S SAFE!

SPECTATOR SAFETY



STUDY THE DIAGRAMS
THE SHADED AREAS ARE 'NO - GO'
Being there could cause delays or the
cancellation of the Stage

HOW TO USE THE RALLYPAK

Use this MAP BOOK to decide your spectating and to navigate you to the Special Stage of your choice. Once close to the Special Stage, the STAGE BOOK will provide more detail in respect of access and parking. The other items in the RALLYPAK provide timetable information and rally advice. Please follow the instructions in the RALLYPAK, they are there to make your spectating safe and enjoyable and to help the rally run as planned.

Tudor

The Motorsport Publishers

'Rallypak' is a Trade Mark of Tudor Journals Ltd.

Rally Publications Office, 97-99 Botanic Avenue, Belfast, BT71 JN.

Mail Order Enquiries: (0232) 323536. Fax: (0232) 323163. Direct Computer Line: (0232) 233071.

Watergate House, 85 Watergate Street, Chester, CH1 2LF. Tel: (0244) 311130.

DATA PROTECTION ACT

The company is a registered data user under the above Act

C.B.I.

The company is a member of the Confederation of British Industry

ABIRC

Association of British International Rally Organisers

KEY

Motorway with numbered junctions complete half limited	
Service areas	
Dual carriageway with interchanges: complete half limited	
Official road classification: Motorway - Primary route	
Other roads	A 155 B 142
Direction sign for places on primary route network	
Major road: dual carriageway	
4 lanes - 2 wide lanes	
2 lanes - 2 narrow lanes	
Regional road network dual carriageway - 2 wide lanes	
2 lanes - 2 narrow lanes	
Other roads surfaced - unsurfaced	
Road under construction	
Scheduled opening date	12-67
Footpath - Long distance footpath or bridleway	
Roundabout - Pass with altitude (in metres)	
Distances on motorways and roads in miles - in kilometres	
	24 39
Railways	
Standard gauge - Passenger station	
Steam railways - Industrial track	
Industrial cable way - Chair lift	
Level crossing - railway passing under road, over road	
Car ferries	
Seasonal services - in red boat - hovercraft	
ferry (maximum load in metric tons)	
Foot passengers and bicycles only	
Obstacles	
In Scotland: narrow road with passing places	
Prohibited road - Road subject to restrictions	
Road, bridge, tunnel with toll - One-way road	
Height limit (under 16 ft)	
Weight limit (under 16 t)	
On major and regional roads these restrictions may have been a tered since publication	
Gradient: ascend in the direction of the arrow	1:20.5 +5.5 14-20% +20%
Towns - Administration	
Towns having a plan in the Michelin Red Guide	
Town included in the above Michelin Guide	
County or regional boundary	
Scottish and Welsh borders	
Other symbols	

Shell Service Stations

(Lead Free Sites)



COPYRIGHT

REPRODUCTION IN WHOLE OR PART OF ANY
MATTER APPEARING IN THIS OFFICIAL
RALLYPAK IS FORBIDDEN EXCEPT BY
WRITTEN PERMISSION OF THE PUBLISHERS.

© Copyright Tudor Journals Ltd.

Map Book is reproduced from Michelin Map of
Midlands the North (1:400 000) No.402;
Copyright Reserved.

Special Stage Cards are based upon the Ordnance
Survey 1:50 000 with the permission of the
Controller of Her Majesty's Stationery Office,
Crown Copyright Reserved.

Audi Sport International Rally 21 October 1989



SS5 CWMCELLI
SATURDAY 10.41

SS6 GARTHEINIOG
SATURDAY 10.52

TO SS7

SERVICE: CORRIS
SATURDAY 10.10

SS4 PANTPERTHOG
SATURDAY 08.52

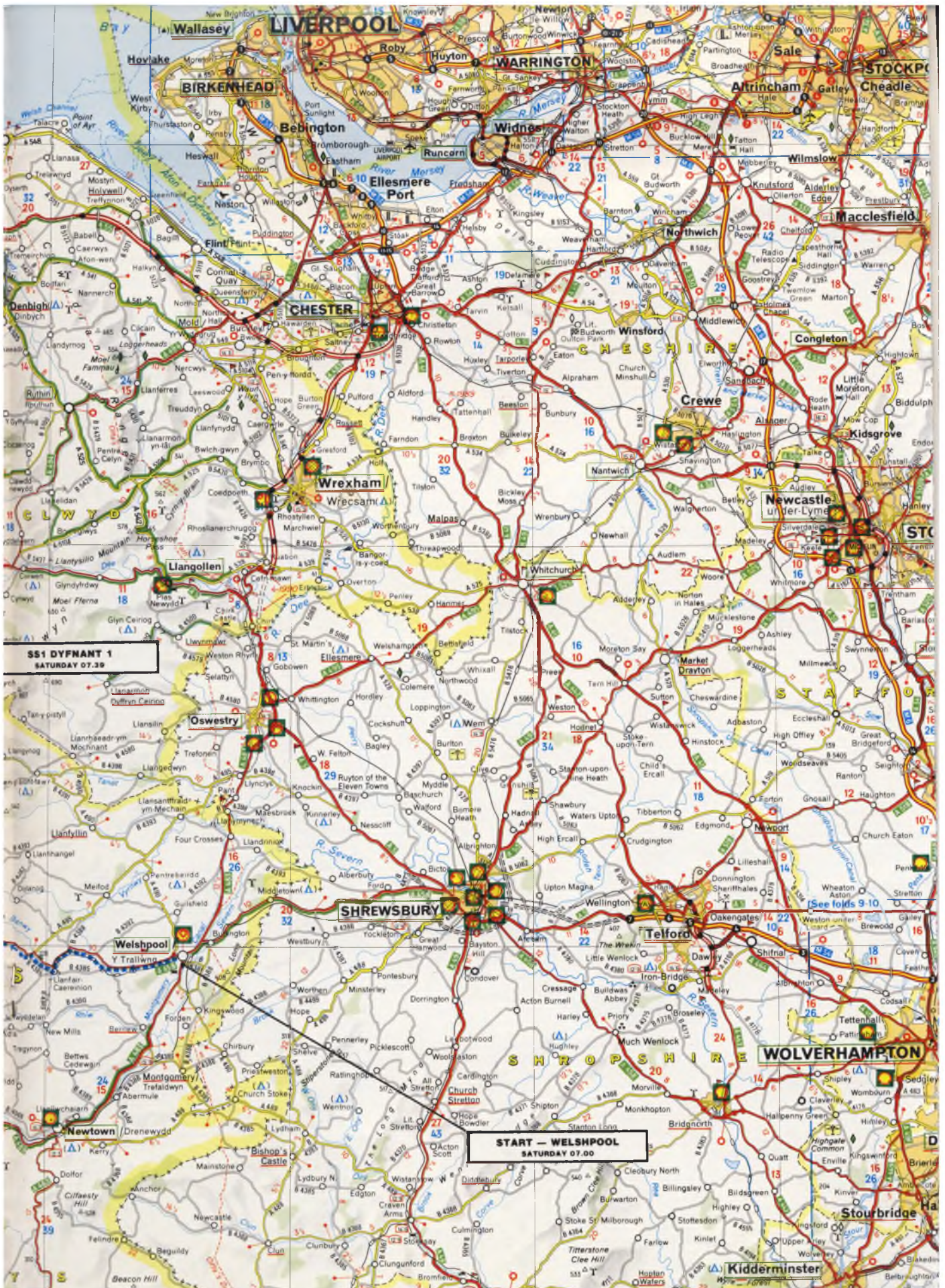
SS3 (NO SPECTATORS)

SS2 DYFI MAIN 1
SATURDAY 08.24

SERVICE - MACHYNLLETH
SATURDAY 08.55

MICHELIN
Reproduced from Map
No. 402





SS1 DYFNANT 1
SATURDAY 07.39

START - WELSHPOOL
SATURDAY 07.00

[See folios 9-10]

Audi Sport International Rally 21 October 1989




SERVICE — DOLGELLAU
SATURDAY 11.58

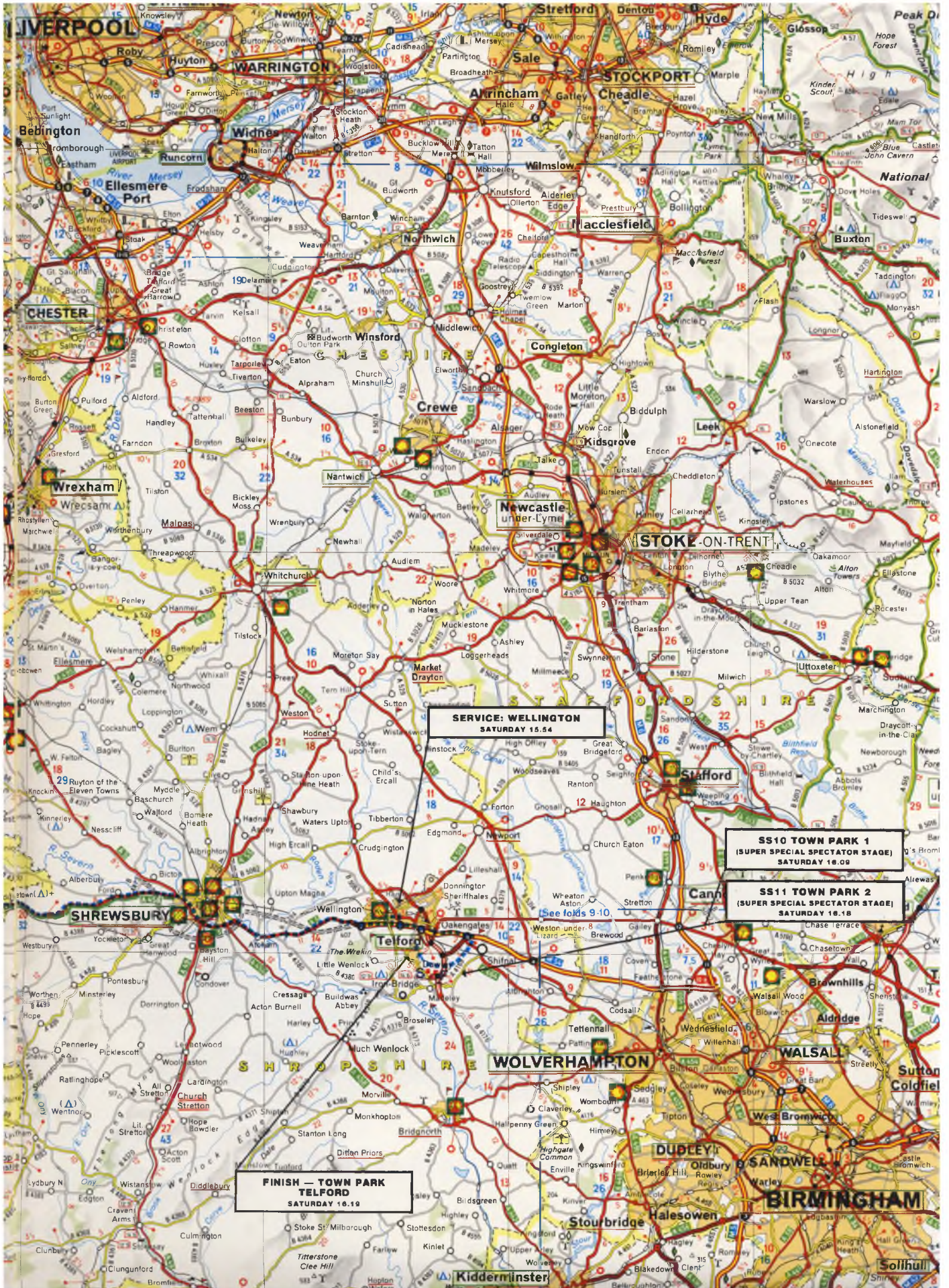
SS8 PENLLYN
SATURDAY 13.01

SS9 DYFNANT 2
SATURDAY 14.03

SS7 DYFI MAIN 2
SATURDAY 11.18

MICHELIN
Reproduced from Map
No. 402





SERVICE WELLINGTON
SATURDAY 15.54

SS10 TOWN PARK 1
(SUPER SPECIAL SPECTATOR STAGE)
SATURDAY 16.09

SS11 TOWN PARK 2
(SUPER SPECIAL SPECTATOR STAGE)
SATURDAY 16.16

FINISH - TOWN PARK TELFORD
SATURDAY 16.19

See folds 9-10