

SERVICE ROAD BOOK

CONTENTS

Event Servicing Regulations

Event Servicing Information

Rally Route by References and Time Schedule

Support Vehicle Route

Service Vehicle Route

Management Vehicle Route

REGULATIONS

ARTICLE 13 - Traffic - Repairs.

1. Throughout the rally competitors must strictly observe the Traffic laws of the United Kingdom.

Competitors should always drive and conduct themselves in a manner which shall not discredit the event arouse adverse public opinion. Failure to do so or any instance of a competitor driving at an excessive speed or in a negligent manner, or failure to comply with national or local traffic regulations or being accused of any driving offence committed during the event, or committing any breach of these regulations may be penalised.

Competitors are required to inform the promoters at the earliest opportunity of any alleged offence or alleged contravention which is likely to be the subject of a Police report.

Any competitor who does not comply with these traffic laws shall be subject to penalties as follows:

- (a) 1st infringement: a cash penalty of £30.00(Art.23)
- (b) 2nd infringement: a 5 minute time penalty
- (c) 3rd infringement: exclusion from the event.

In the case of an infringement of the traffic laws committed by a crew participating in the event the policeman or officials having noted the infringement will inform the offender thereof, in the same way as for normal road users.

Should the police decide against stopping the driver in the wrong, they may ask the organisers to apply penalties laid out in the supplementary Regulations of the event, subject to the following:

- (a) That notification of the infringement reaches the organisers through official channels and in writing before the posting of the current classification;
- (b) That the statements are sufficiently detailed for the identity of the offending driver to be established beyond all doubt, as well as the place and time of the offence.
- (c) That the facts are not open to various interpretations.

The Promoters may appoint Judges of fact to determine whether or not the requirements of these Regulations have been met. In particular these Judges may determine whether a competitor has followed the correct route, conformed with National traffic laws and obeyed the instructions concerning servicing and service areas.

- 2. Repairs and refuelling are freely permitted throughout the whole event, except in those cases expressly forbidden by the present regulations.
- 3. It is forbidden under pain of exclusion, to tow, transport the cars, or to have them pushed, except to bring them back onto the road, or to clear the road.
- 4. Similarly, crews are forbidden under pain of exclusion:
 - (a) To deliberately block the passage of competing cars, or to prevent them from overtaking;
 - (b) To behave in an unsporting manner.
- 5. Servicing of a competitors vehicle may only be carried out in areas designated by the Organisers and by a vehicle carrying an official plate that has been supplied by the Organisers and affixed by its own adhesive.
- 6. (a) Except when a car is under parc ferme regulations, emergency service may be carried out at any time by the crew of the competing car using equipment carried in the car. Emergency service may also be carried out by the RAC, AA, or other recognized motoring service or a commercial garage not connected with the Event or an entry on it and not organised in advance.
 - (b) No vehicle will be allowed to enter a special stage to carry out service until the stage has been declared closed by the Stage Commander and then only under his direct supervision.

- (c) The use of aircraft (fixed wing or otherwise) for servicing is prohibited throughout the Rally.
- (d) Servicing and service pack details are given in Appendix VI.
- (e) Apart from the emergency exceptions in (a) above any other servicing of competing vehicles that does not comply with the regulations concerning service areas and service vehicles will be penalised as follows :-
 - (i) 1st infringement : a cash penalty of £75
 - (ii) 2nd infringement : a 5 minute time penalty
 - (iii) 3rd infringement : exclusion from the event

7. A competitor will be responsible for ensuring that he is supplied with fuel, oil, water, etc. No assistance may be expected from the Organisers in this respect although they may give advice as to where supplies may be obtained.

APPENDIX VI - Servicing & Service Vehicles

1. Servicing of competing cars may only be carried out in those areas permitted by the Promoters and from vehicles to which an official service, support or management plate has been attached by its own adhesive.
EXCEPTIONALLY: Outside official service areas and parc ferme emergency service may be carried out by a recognized motoring service such as the RAC or a commercial garage not organised in advance or the crew with tools or parts carried in the competing vehicle.
2. Service vehicles and support vehicles will be required to follow a specific route as published in the Service Book. Certain parts of the route, and certain areas adjoined the route will be designated as no-go areas for service, support and management vehicles. These areas will be notified to competitors through the Road Book, Service Book and bulletins.
3. Identification.
Each competitor will receive one SERVICE plate free of charge.
A further SERVICE plate may be purchased at a cost of £30. "Service" plates may only be used on vehicles up to 20 feet (6m) long.
A MANAGEMENT car plate may be purchased for each competing car. Cost of these plates will be £50. These plates will only be issued for use on conventional passenger cars or estate car derivatives. There will be permitted deviations from the Service Vehicle Route for management cars and areas where restricted servicing may be undertaken from these vehicles only. Vehicles bearing SUPPORT plates will only be allowed to enter a limited number of the service areas on the event.
SUPPORT plates will be available to companies providing general service (tyres, lighting etc.) and competitors requiring more than two service vehicles and/or vehicles over 20 feet (6m) long; these may be purchased at £50 per vehicle. Any vehicle used for servicing which is greater than 20ft (6 metres) overall length must use support plates. Motorhomes and caravans must utilise support plates.
4. Service Areas will be graded according to their size and convenience. In certain service areas access for support, management, and service vehicles may be restricted. This information will be published in the Road Book, Service Book or bulletins.
5. Any service, support or management vehicles whose occupants, by their actions, disregard or do not comply with an instruction of an official of the rally, are in breach of the road traffic act or by their actions bring the event, The Promoters, the FISA or the sport into disrepute, will have their rally credentials and passes removed and will lose the right to any rally facilities. Any vehicle/crew so penalised will not be substituted.
6. Persons other than an entrant wishing to offer goods for sale or services to the competitors from within service areas during the Rally and at Rally venues must apply direct to the Organisers on the forms in these Regulations for the necessary passes and plates.
7. All applications for the above plates must be made on the entry form. The organisers reserve the right to restrict the distribution of additional plates; the distribution being on the discretion of the organisers.

Servicing Details

N.B. - See Article 13 and Appendix VI of the Event Regulations.

Support Vehicles

Servicing from vehicles carrying 'SUPPORT' plates will only be permitted in 2 designated areas.

Area	Location	Map Ref	Duration	1st Car Due
Service Area C	Farmers Mart Dolgellau	124/735182	15 mins.	11.58
Service Area D	Glynwed Car Park - Ketley Telford	127/672109	-	15.45 (aprox)

Service Vehicles

Servicing from vehicles carrying 'SERVICE' plates will only be permitted in 4 designated areas.

Area	Location	Map Ref	Duration	1st Car Due
Service Area A	Municipal Car Park Machynlleth	135/747007	15 mins.	08.55
Service Area B	Craft Centre Corris	124/752078	10 mins.	10.10
Service Area C	Farmers Mart Dolgellau	124/735182	15 mins.	11.58
Service Area D	Glynwed Car Park - Ketley Telford	127/672109	-	15.45 (aprox)

Management Vehicles

Vehicles carrying 'MANAGEMENT' plates will be permitted into the 4 designated service areas.

Servicing may also be undertaken from 'Management' vehicles only in two additional areas.

These areas are incorporated into linking road sections.

Only vehicles with 'Management' plates may be used for servicing in these areas, the use of any other vehicle will be considered an infringement of regulation Article 13.5 .

Judges of fact will be present in both areas.

Area	Location	Map Ref	1st Car Due
Service 'MA'	Dyfi	124/811106	11.05
Service 'MB'	Lake Vyrnwy	125/ 965242-020195	13.20

All Vehicles

The service venues used on the event are restricted in area. You must obey all marshals instructions in order for maximum use to be made of the facilities. Penalties in appendix VI(5) will be applied.

Only vehicles with official service plates will be allowed into the service areas.

Please leave the service areas as soon as your competing car has booked out to allow space for other crews..

Service crews will not be permitted to enter Area A, Machynlleth, until 20 minutes before the due time of their relevant competitor.

PLEASE LEAVE THE CAR PARKS TIDY AND TAKE ALL YOUR RUBBISH HOME WITH YOU.

Approximate Rally Mileages

From Start to Service A	- 38 Road and 24 Stage miles
From Service A to Service B	- 15 Road and 14 Stage miles
From Service B to Service MA	- 6 Road and 17 Stage miles
From Service MA to Service C	- 12 Road and 15 Stage miles
From Service C to Service MB	- 27 Road and 10 Stage miles
From Service MB to Service D	- 60 Road and 10 Stage miles
From Service D to Finish	- 10 Road and 3 Stage miles

The Routes For Service Vehicles

The routes to be followed by vehicles carrying plates are shown in the Service Road Book.

Service vehicles found on any other road or crews servicing outside the designated areas will be in breach of the regulations.

Judges of Fact will be patrolling the area looking for offenders.

YOU HAVE BEEN WARNED

Service vehicle mileages

Telford to Welshpool	- 37 miles
Welshpool to Service A	- 35 miles
Service A to Service B	- 6 miles
Service B to Service C	- 10 miles
Service C to Service D	- 64 miles
Service D to Parc Ferme	- 3 miles

Shadowing Cars

There is no provision for shadow cars on the event other than as legitimate service vehicles or Management cars in official service areas. In particular these vehicles are liable to become trapped for the duration of the rally if they venture into the area immediately west of stages 1 & 9 or to the west of the A487. Special precautions have been taken in these areas of sensitive public relations to reduce the nuisance caused to local residents.

ROUTE DEFINED BY REFERENCE

SECTION	ROUTE	MAP REFERENCE	APP	DEP	INFORMATION	TARGET TIME	CAR 1 TIME
RS0	TC0	126/226075	NE		Enter Car park from A483		07.00
		227076		NW	CURCH ST. Car Park. Report at least 20 Minutes before due Start time. Give Way at Car Park exit and Stop at Main road.		
	Via	225076	NE	NW			
	Via	125/106068	NE	SW	30 MPH Speed limit		
	ATC1	019133	S		Enter Forest	36	07.36
STAGE 1		DYFNANT 1			BOGEY TIME 7m 30s	16	
RS1	FTC1	991139		S			07.47
	PC1	988133	NE	SE	Hand in time card Give Way at public road		07.49
	Via	991115	NW	W	STOP at Main road		
	Via	863126	NE	SW	Give Way Care - Narrow road		
	Via	857122	E	S	Give Way		
	Via	832104	E	W			
	ATC2	814105	N			32	08.21
STAGE 2		DYFI MAIN 1			BOGEY TIME 14m 00s	30	
RS2a	FTC2	124/755067		SW	Give Way		08.40
	PC2	755061	N	SE	Hand in time card		08.41
	Via	755060	NE	SE	Give Way		
	Via	135/744014	N	S	30 MPH Speed limit		
	TC2a	747007	W		Service area A	15	08.55
RS2b		See Map in Tulip Road Book				15	
RS2c	TC2b	746008		W	Give Way		09.10
	Via	745008	E	N	STOP		
	Via	701004	E	W	30 MPH Speed limit		
	Via	699004	SE	NE			
	ATC3	707017	SW			15	09.25
STAGE 3		RHYD GALED			BOGEY TIME 4m 30s	9	

SECTION	ROUTE	MAP REFERENCE	APP	DEP	INFORMATION	TARGET TIME	CAR 1 TIME	
RS3	FTC3	712021		W	Hand in time cards 30 MPH Speed limit Give Way Give Way Enter forest. CARE ! Two way rally traffic, narrow road		09.33	
	PC3	709020	NE	SW			09.35	
	Via	700007	N	SW				
	Via	699004	NE	SE				
	Via	744019	W	E				
	Via	748043	SW	N				
	ATC4	749044	NW			16	09.49	
STAGE 4		PANTPERTHO			BOGEY TIME 8m 30s	18		
RS4a	FTC4	742049		SE	CARE ! Two way rally traffic Hand in time card Give Way Service area B		10.01	
	PC4	748043	N	E			10.03	
	TC4a	124/752077	E				9	10.10
RS4b		See Map in Tulip Road Book				10		
RS4c	TC4b	749080	SW	NW	Give Way Give Way		10.20	
	Via	755080	W	NE			18	10.38
	ATC5	805106	NW					
STAGE 5		CWMCELLI			BOGEY TIME 3m 00s	6		
RS5	FTC5	793108		NE	Give Way, crossing rally route		10.44	
	ATC6	795110	SW				5	10.49
STAGE 6		GARTHEINIOG			BOGEY TIME 12m 30s	28		
RS6	FTC6	806111		SE	Service allowed from Management cars only Give Way Hand in time cards		11.05	
	Via	811106	NW	E			10	11.07
	PC6	813106	W	SE				11.15
	ATC7	813104	N					
STAGE 7		DYFI MAIN 2			BOGEY TIME 14m 00s	30		
RS7a	FTC7	755067		SW	Give Way Hand in time card Give Way Give Way at A470 Service area C		11.34	
	PC7	755061	N	SE			11.35	
	Via	755060	NE	NW				
	Via	766167	S	NW				
	TC7a	734182	E				24	11.58
RS7b		See Map in Tulip Road Book				15		

SECTION	ROUTE	MAP REFERENCE	APP	DEP	INFORMATION	TARGET TIME	CAR 1 TIME
RS7c	TC7b Via Via Via ATC8	734182 125/922356 930358 961324 970321	SW NW SW N	NE NE SE E	Give Way 30 MPH Speed limit	45	12.13 12.58
STAGE 8		PENLLYN			BOGEY TIME 8m 30s	19	
RS8	FTC8 Via Via PC8 ATC9	953300 952300 964242 033191 002155	SE N W E	S S E S	Give Way Give Way. Service allowed for next 5 miles from Management cars only Hand in time card	50	13.10 13.50 14.00
STAGE 9		DYFNANT 2			BOGEY TIME 9m 30s	20	
RS9a	FTC9 PC9 Via Via Via Via Via Via Via Via Via Via TC9	991139 988133 991115 101066 126/216075 225076 249089 456133 482115 592100 127/631105 670104 672110 673110	NE NW NW SW NW W NW NW SW W S W W	S SE SE SE NE NE E SE SE NE E N E W	Hand in time card Give Way at public road STOP at Main road 30 MPH Speed limit 30 MPH Speed limit Give Way Automatic level crossing 40 MPH Speed limit Join Motorway Entrance to Service area D	1h 41m	14.13 14.15 15.54
RS9b	TC9 Via Via Via Via Via Via ATC10	673110 670107 725088 703082 705078 705077 703079 702081	N N E NW NE SE E	W S S S SW NW N	Give Way 40 MPH Speed limit 30 MPH Speed limit Enter car park Give Way	12	15.54 16.06
STAGE 10		TOWN PARK 1			BOGEY TIME 1m 20s	3	

SECTION	ROUTE	MAP REFERENCE	APP	DEP	INFORMATION	TARGET TIME	CAR 1 TIME
RS10	FTC10 Via ATC11	701074	SW E	NE	Give Way	5	16.10
		701076		NE			16.15
		702081					
STAGE 11		TOWN PARK 2		BOGEY TIME 1m 20s	3		
RS11	FTC11 PC11	701074	E	NE	Hand in time cards Follow marshals instructions		16.19
		700075		NE			16.20
	TC11a Via Via TC11b	701076	SW	NE			16.40
		696086	SE	NW			
	698093	N	E	Moat House Hotel Park Ferme IN Hand in time card and damage declaration	8	16.48	
	699093	W					

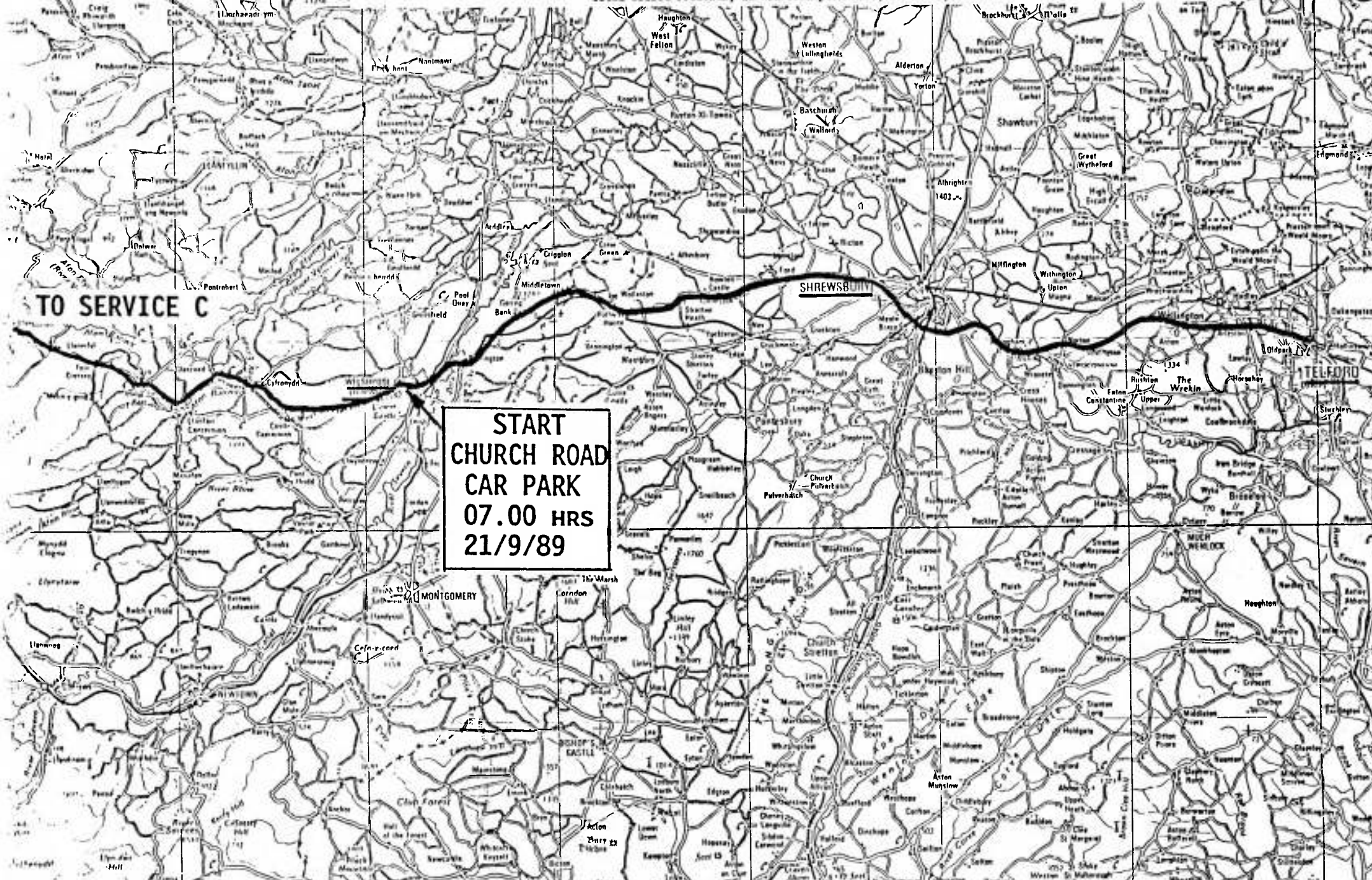
Do not remove your car from Parc Ferme until instructed by the Clerk of the Course.

Award winners are reminded to attend the prizegiving at the Moat House Hotel at 22.30hrs.

**ROUTE TO BE FOLLOWED BY
SUPPORT VEHICLES
ONLY**

Reproduced from the Ordnance Survey 1:250000 map with permission of the controller of Her Majesty's Stationery Office.

Total Office Products, 15 Wolverhampton Road, Stafford, ST17 4BP.



**START
CHURCH ROAD
CAR PARK
07.00 HRS
21/9/89**

SHREWSBURY

MONTGOMERY

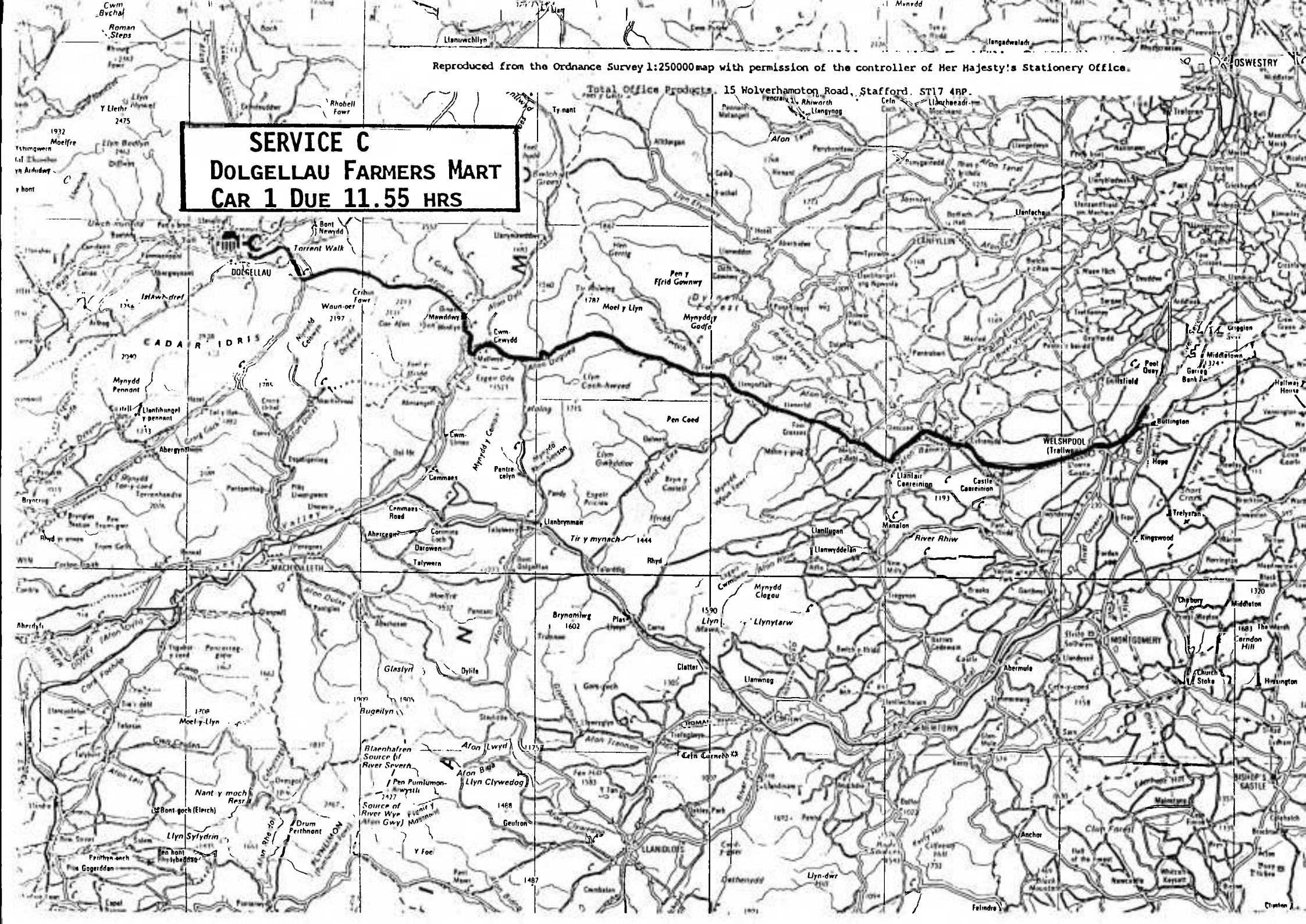
WELFORD

TO SERVICE C

Reproduced from the Ordnance Survey 1:250000 map with permission of the controller of Her Majesty's Stationery Office.

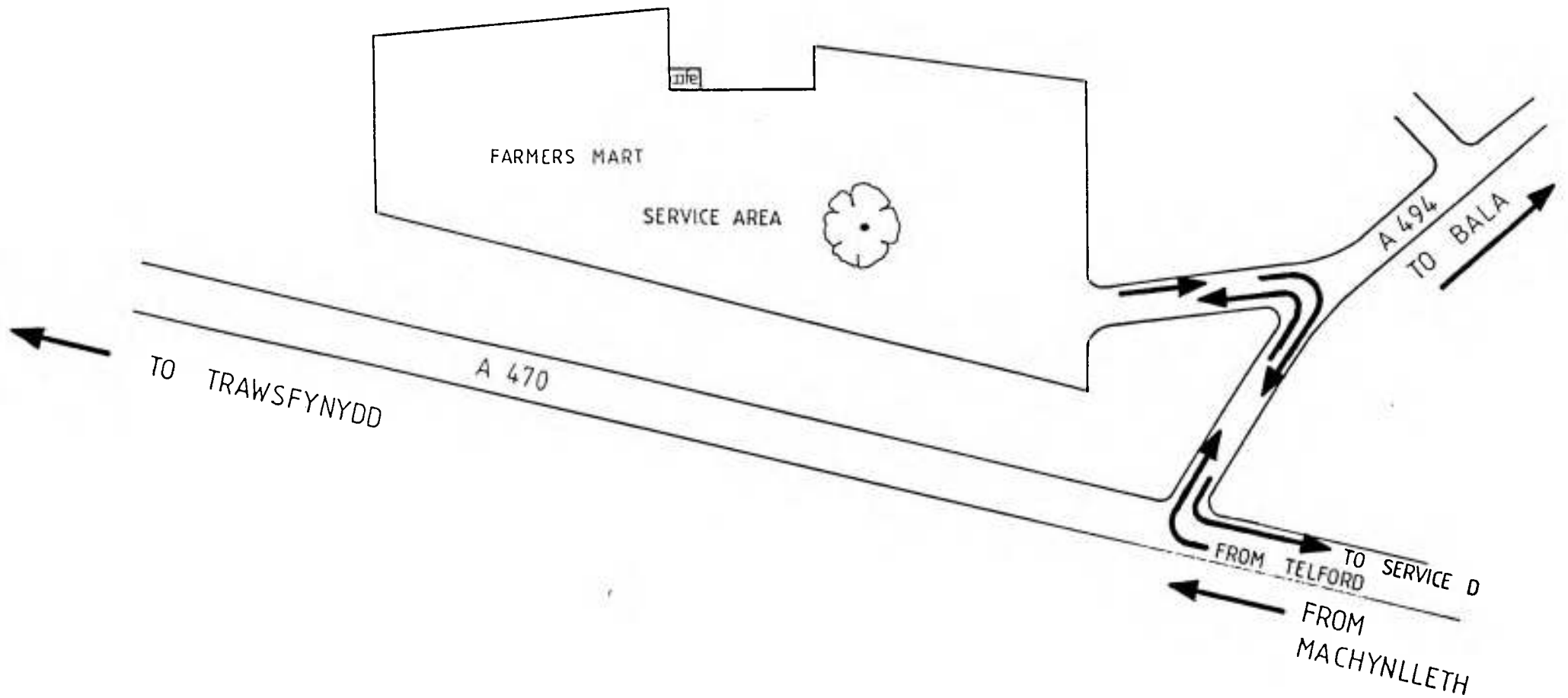
SERVICE C
DOLGELLAU FARMERS MART
CAR 1 DUE 11.55 HRS

Total Office Products, 15 Wolverhampton Road, Stafford, ST17 4RP.



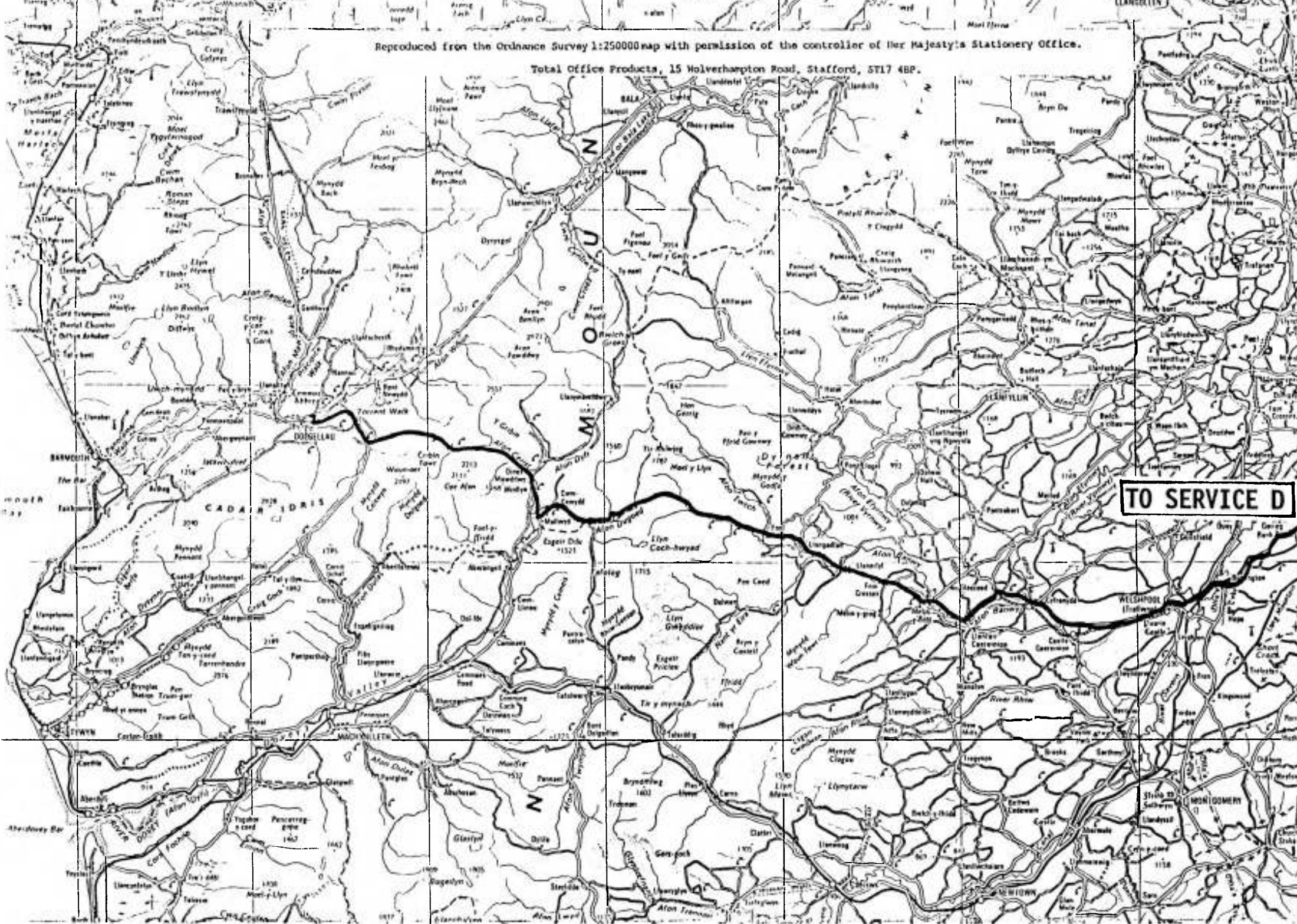
SERVICE C

SERVICE AREA - DOLGELLAU



Reproduced from the Ordnance Survey 1:250000 map with permission of the controller of Her Majesty's Stationery Office.

Total Office Products, 15 Wolverhampton Road, Stafford, ST17 4BP.

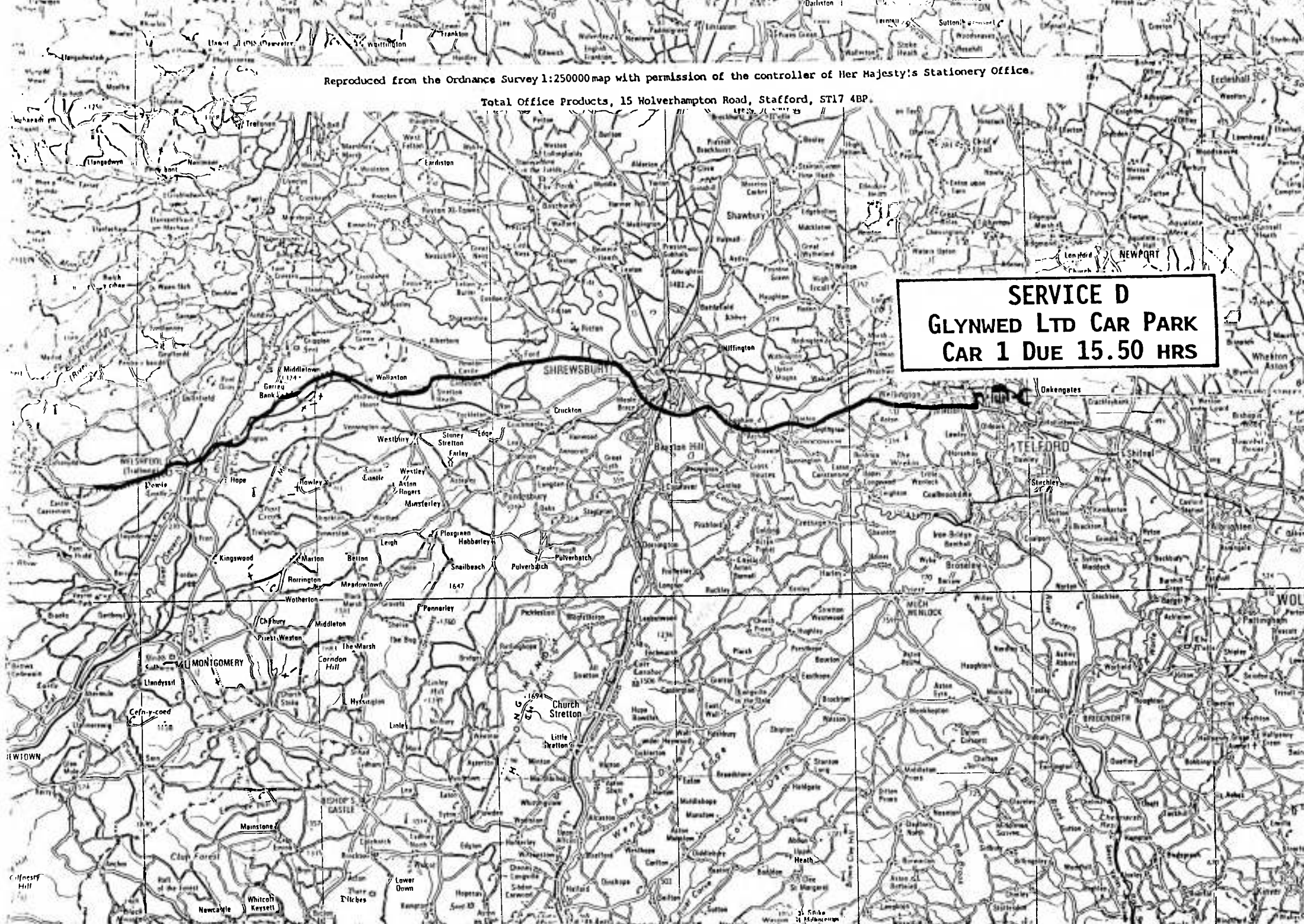


TO SERVICE D

Reproduced from the Ordnance Survey 1:250000 map with permission of the controller of Her Majesty's Stationery Office.

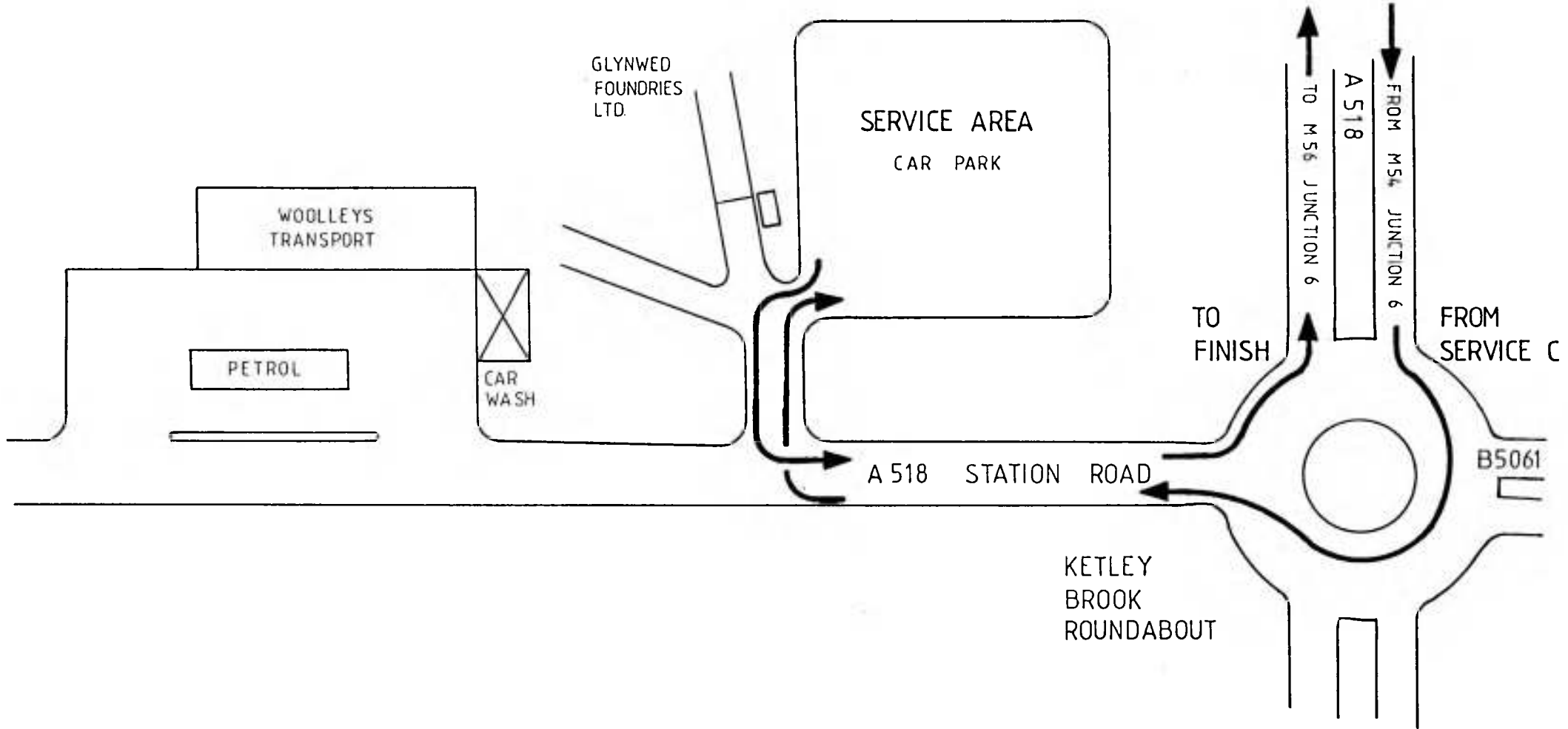
Total Office Products, 15 Wolverhampton Road, Stafford, ST17 4BP.

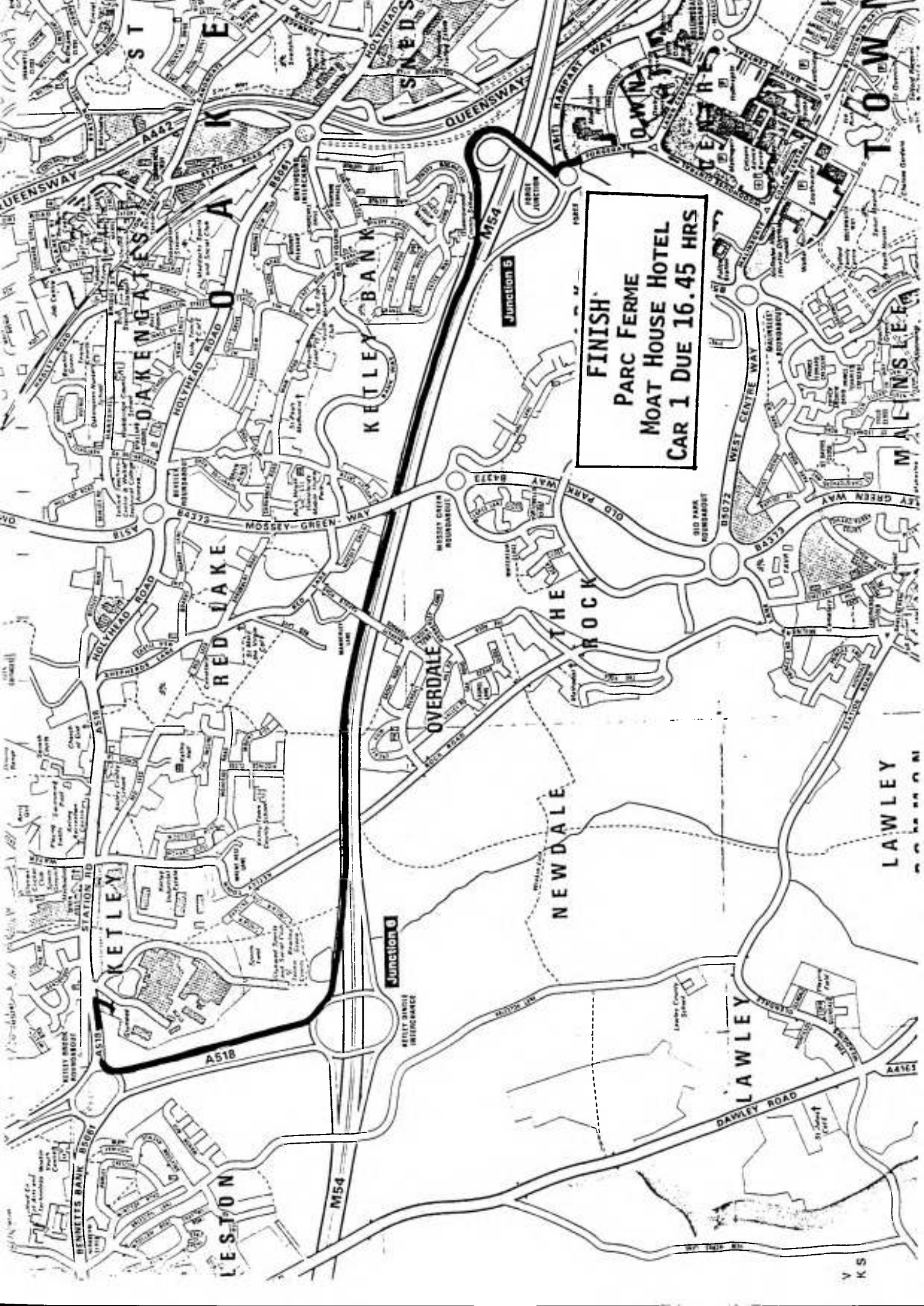
SERVICE D
GLYNWED LTD CAR PARK
CAR 1 DUE 15.50 HRS



SERVICE D

SERVICE AREA - WELLINGTON





FINISH
PARC FERME
MOAT HOUSE HOTEL
CAR 1 DUE 16.45 HRS

KETTLEY

RED LAKE

OVERDALE

NEWDALE

THE ROCK

LAWLEY

LAWLEY

ST KE

DOAKENGATES

KETTLEY BANK

SNEDS

QUEENSWAY

FINISH

PARC FERME

MOAT HOUSE HOTEL

CAR 1 DUE 16.45 HRS

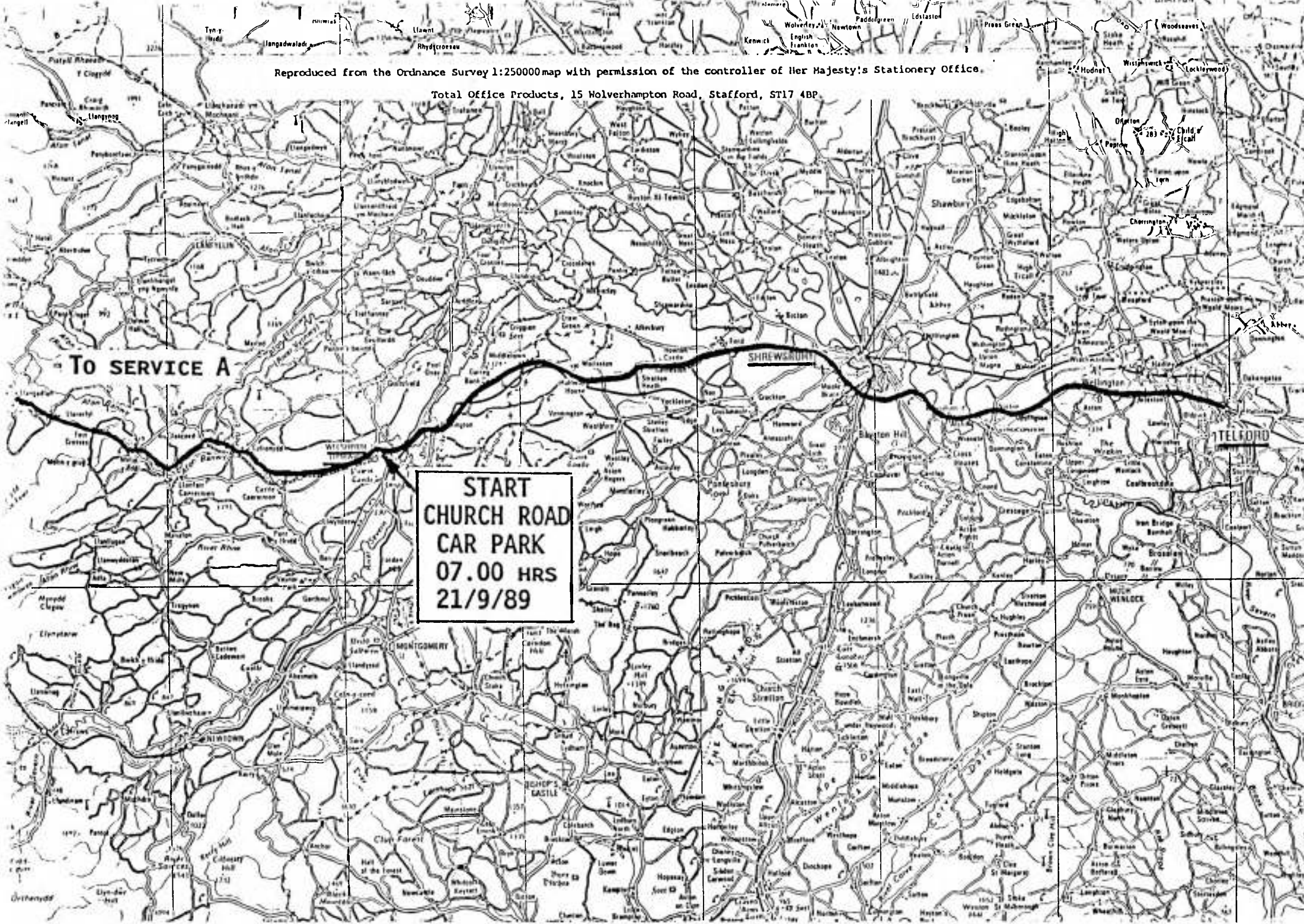
**ROUTE TO BE FOLLOWED BY
SERVICE VEHICLES
ONLY**

Reproduced from the Ordnance Survey 1:250000 map with permission of the controller of Her Majesty's Stationery Office.

Total Office Products, 15 Wolverhampton Road, Stafford, ST17 4BP

TO SERVICE A

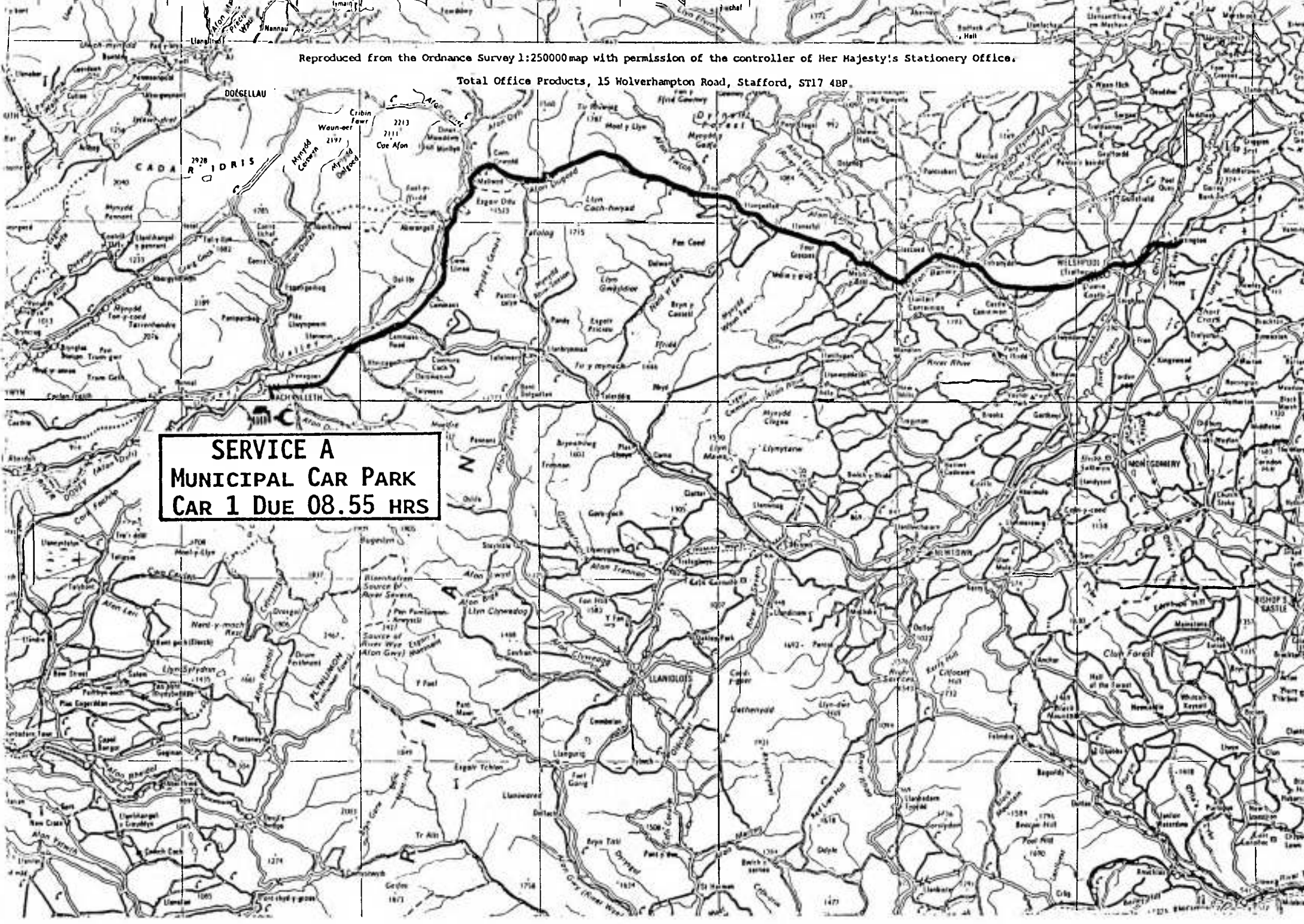
START
CHURCH ROAD
CAR PARK
07.00 HRS
21/9/89

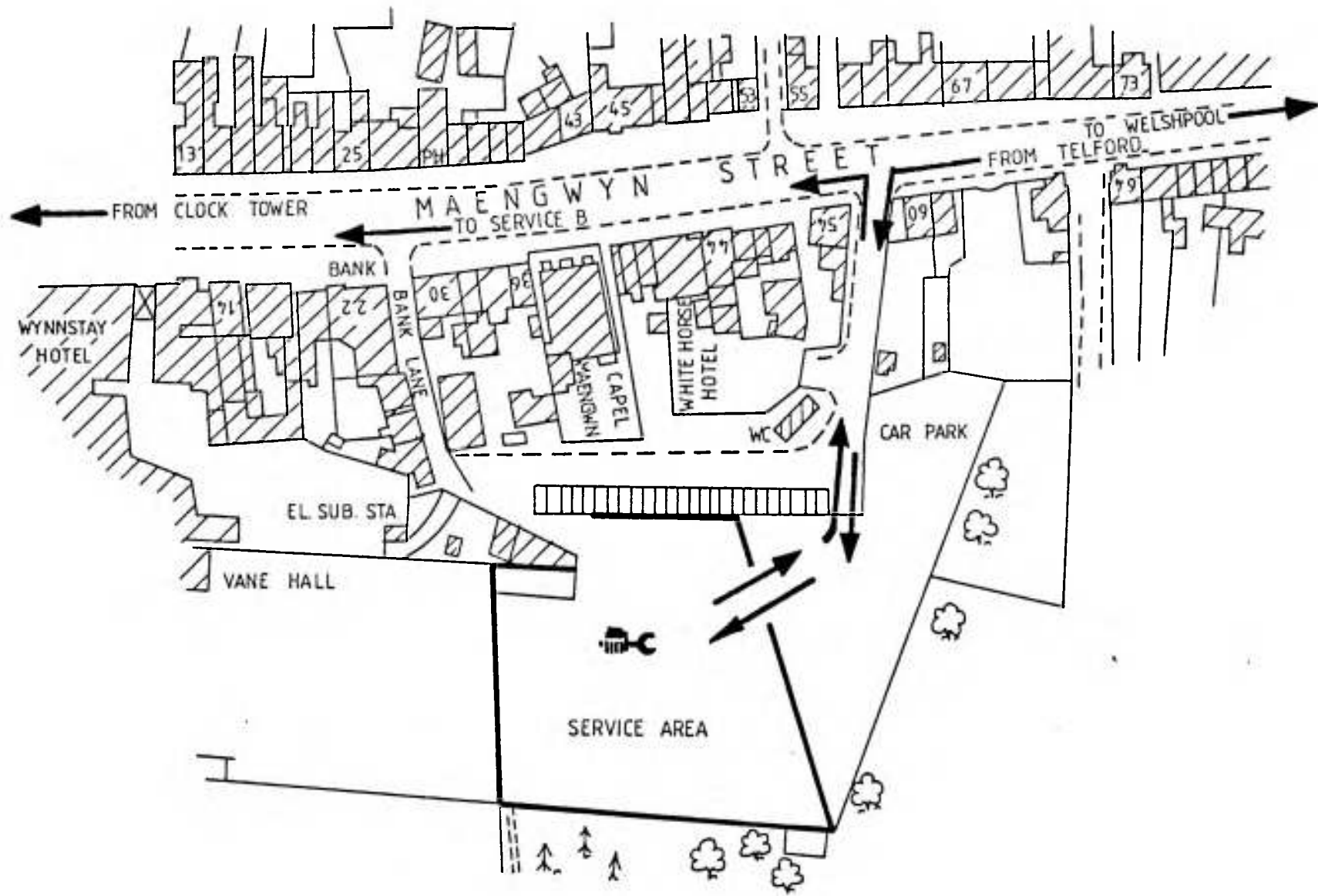


Reproduced from the Ordnance Survey 1:250000 map with permission of the controller of Her Majesty's Stationery Office.

Total Office Products, 15 Wolverhampton Road, Stafford, ST17 4BP.

**SERVICE A
MUNICIPAL CAR PARK
CAR 1 DUE 08.55 HRS**





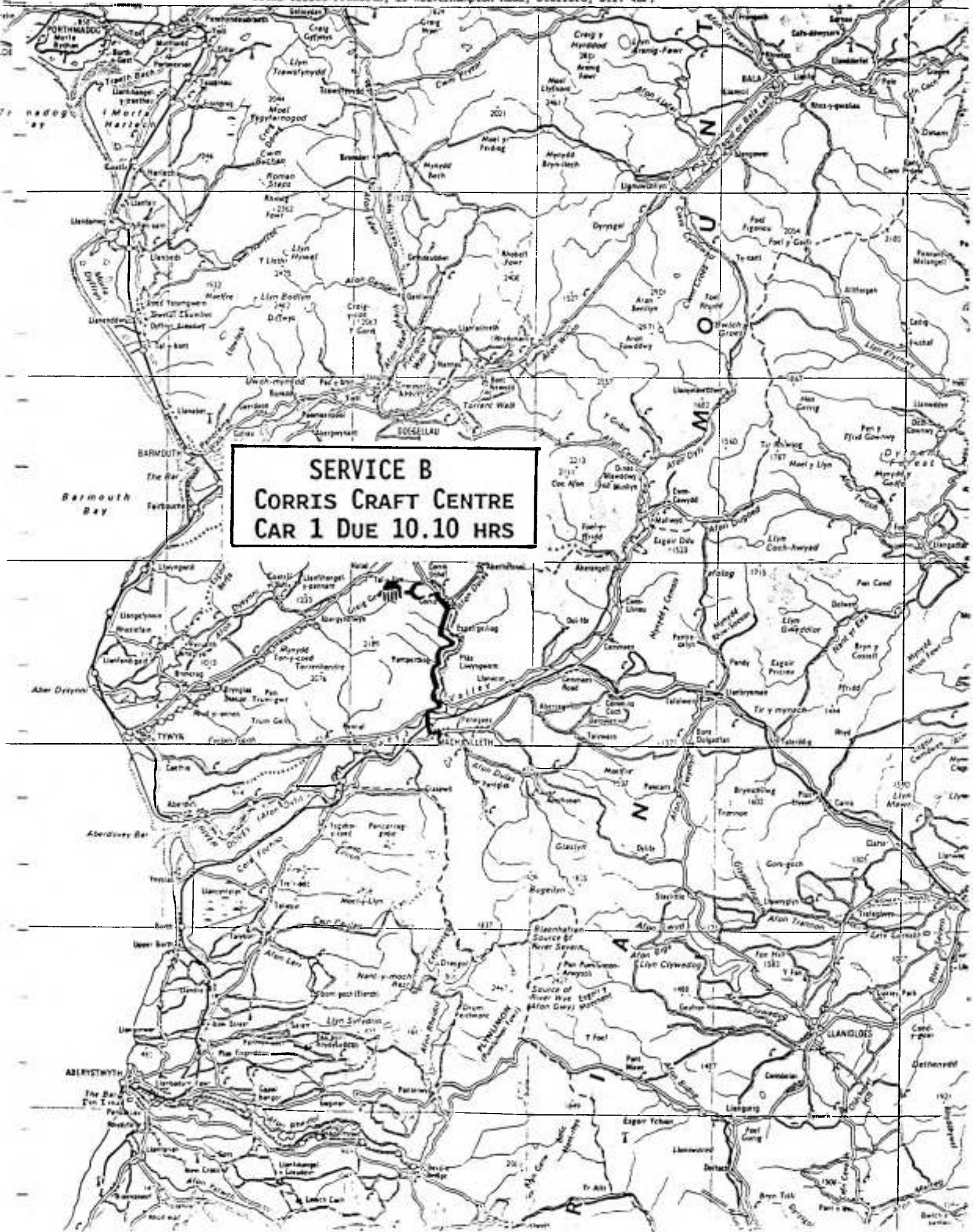
SERVICE A

SERVICE AREA - MACHYNLLETH



Reproduced from the Ordnance Survey 1:250000 map with permission of the controller of Her Majesty's Stationery Office.

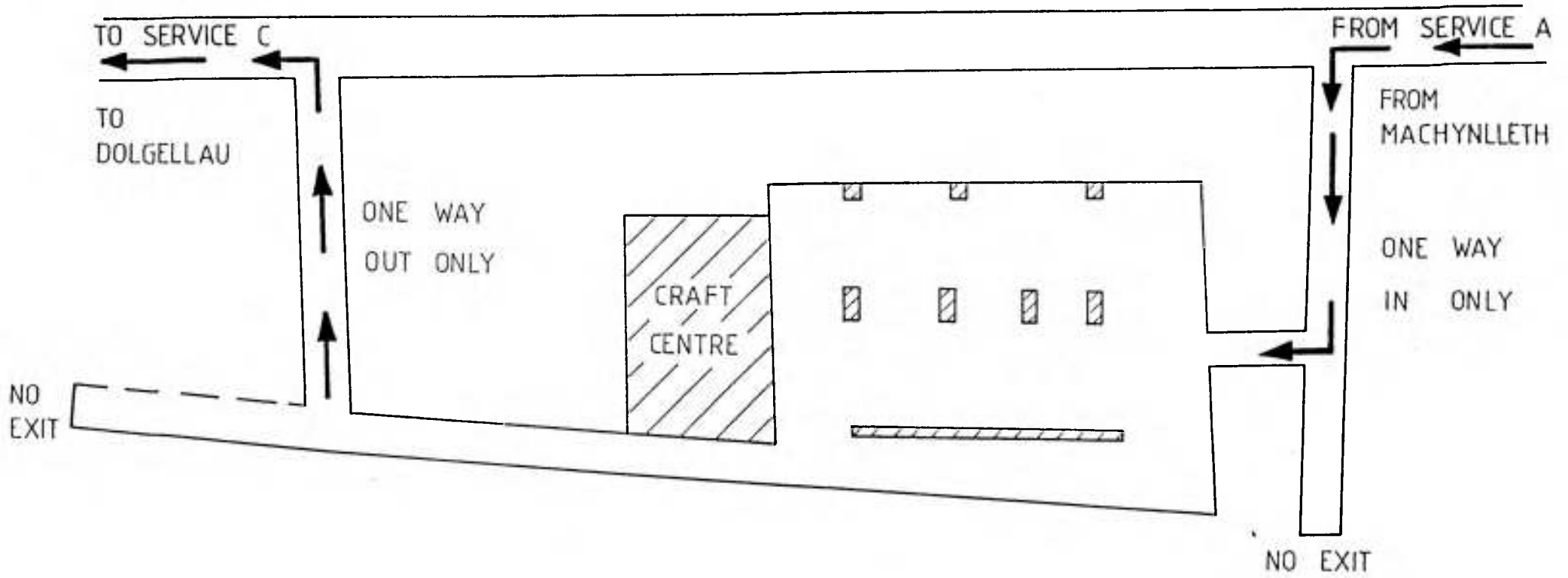
Total Office Products, 15 Wolverhampton Road, Stafford, ST17 4BP.



SERVICE B
CORRIS CRAFT CENTRE
CAR 1 DUE 10.10 HRS

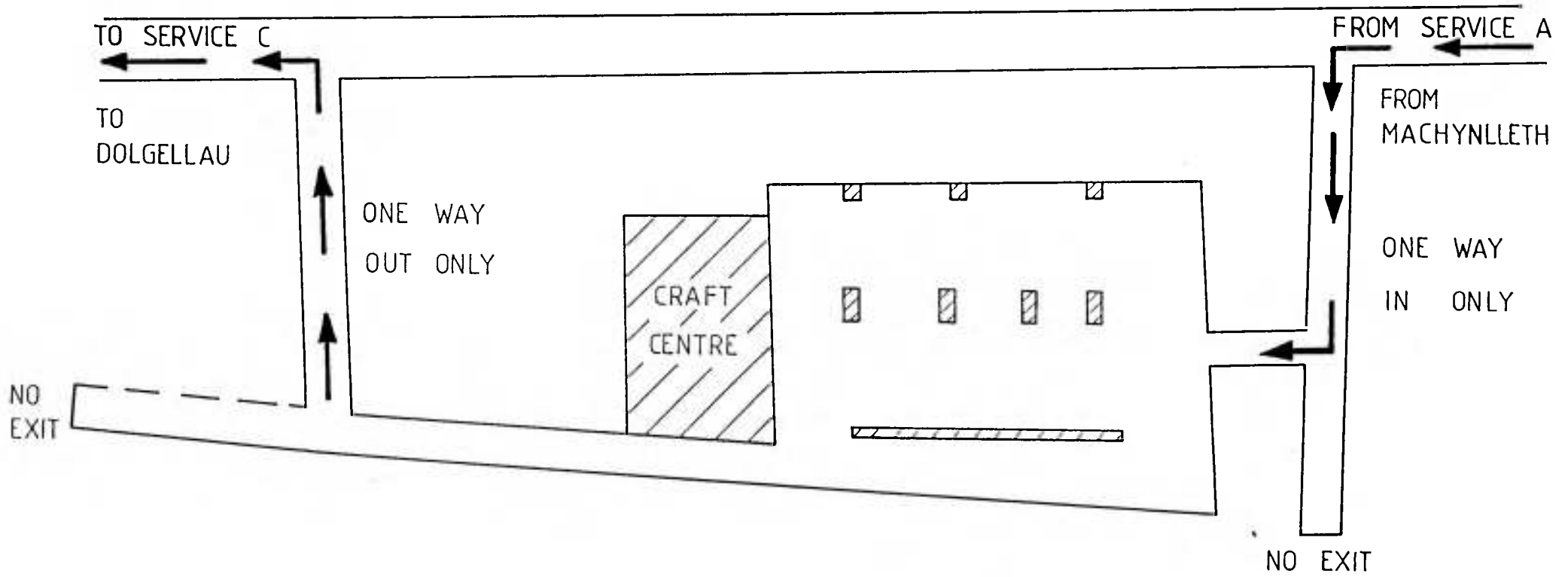
SERVICE B

SERVICE AREA - CORRIS CRAFT CENTRE



SERVICE B

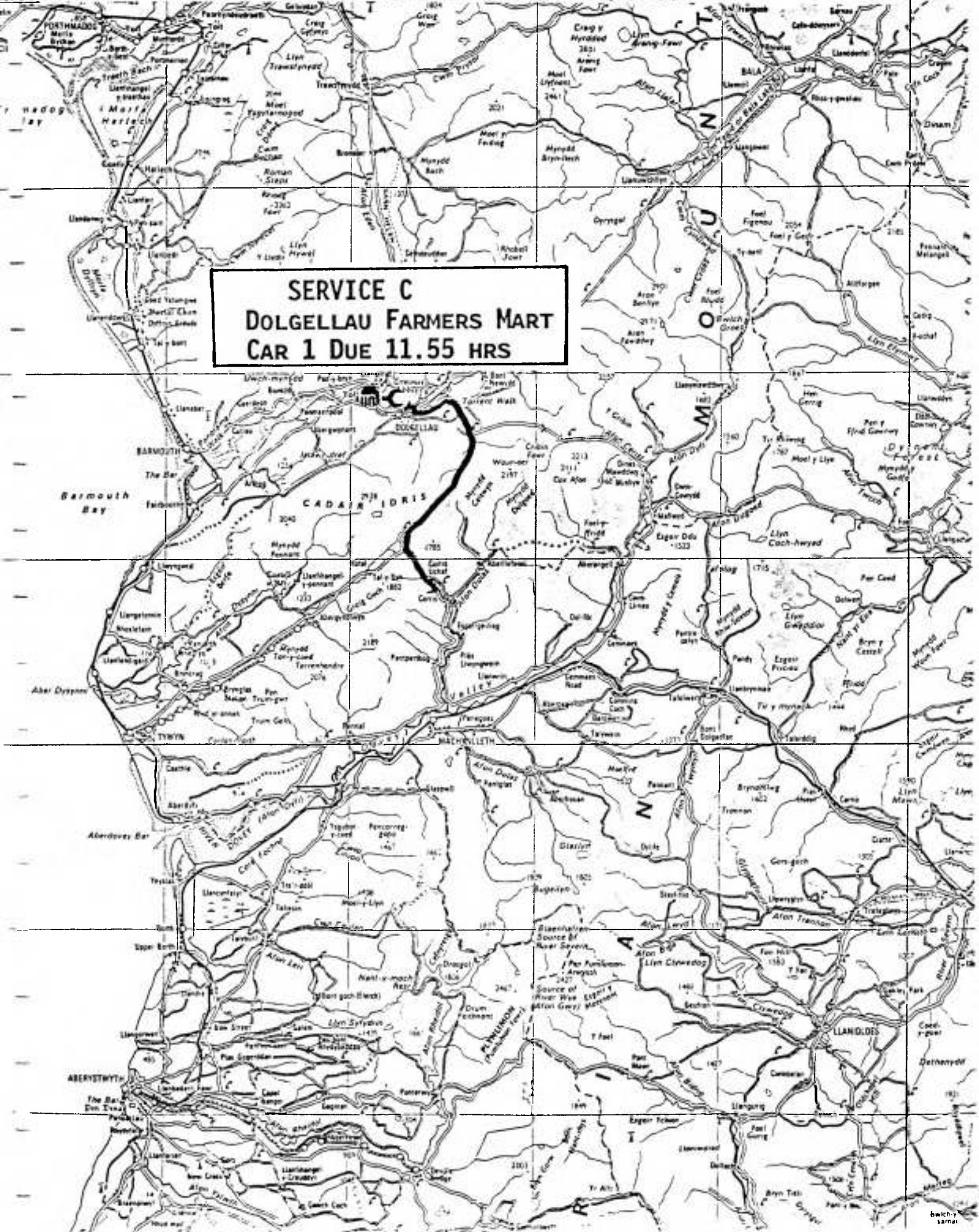
SERVICE AREA - CORRIS CRAFT CENTRE





Reproduced from the Ordnance Survey 1:250000 map with permission of the controller of Her Majesty's Stationery Office.

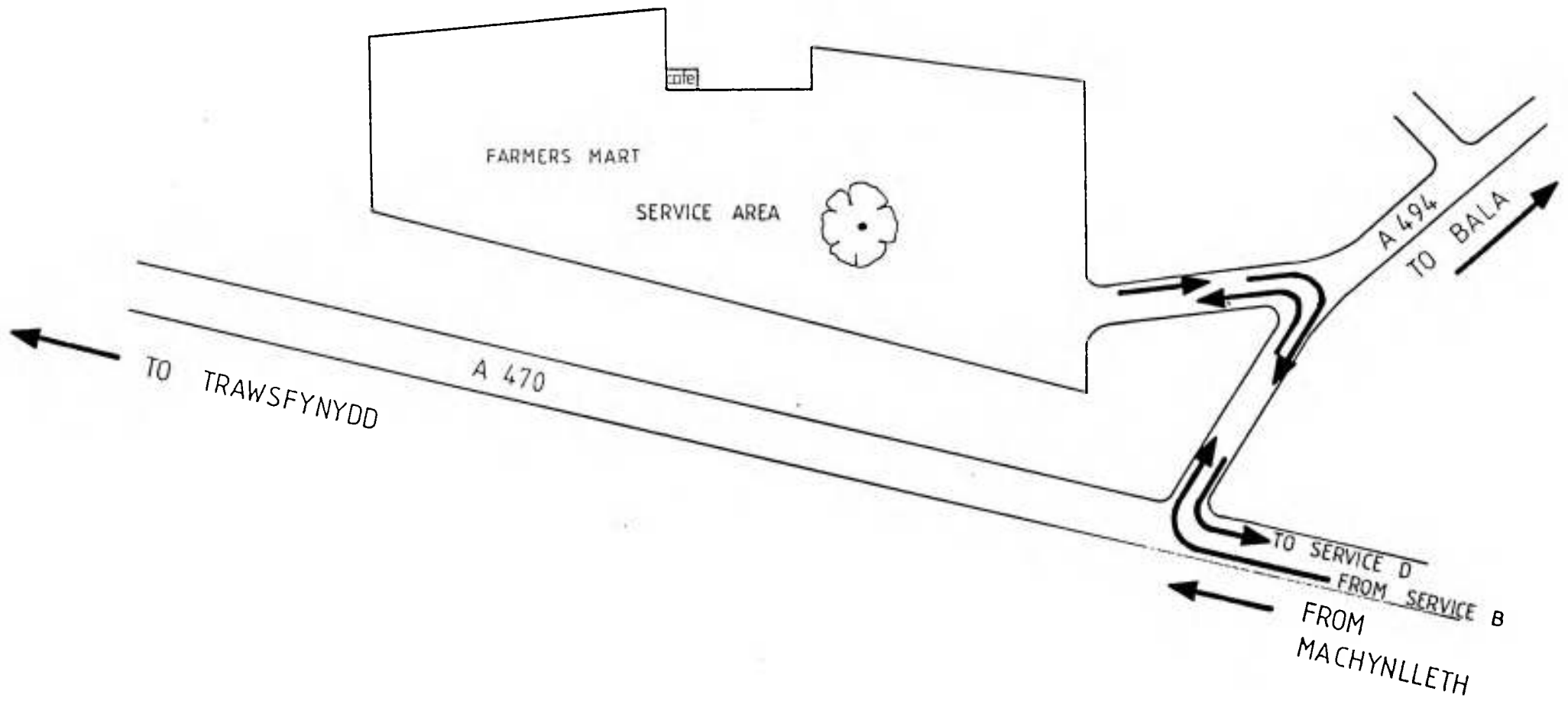
Total Office Products, 15 Wolverhampton Road, Stafford, ST17 4BP.

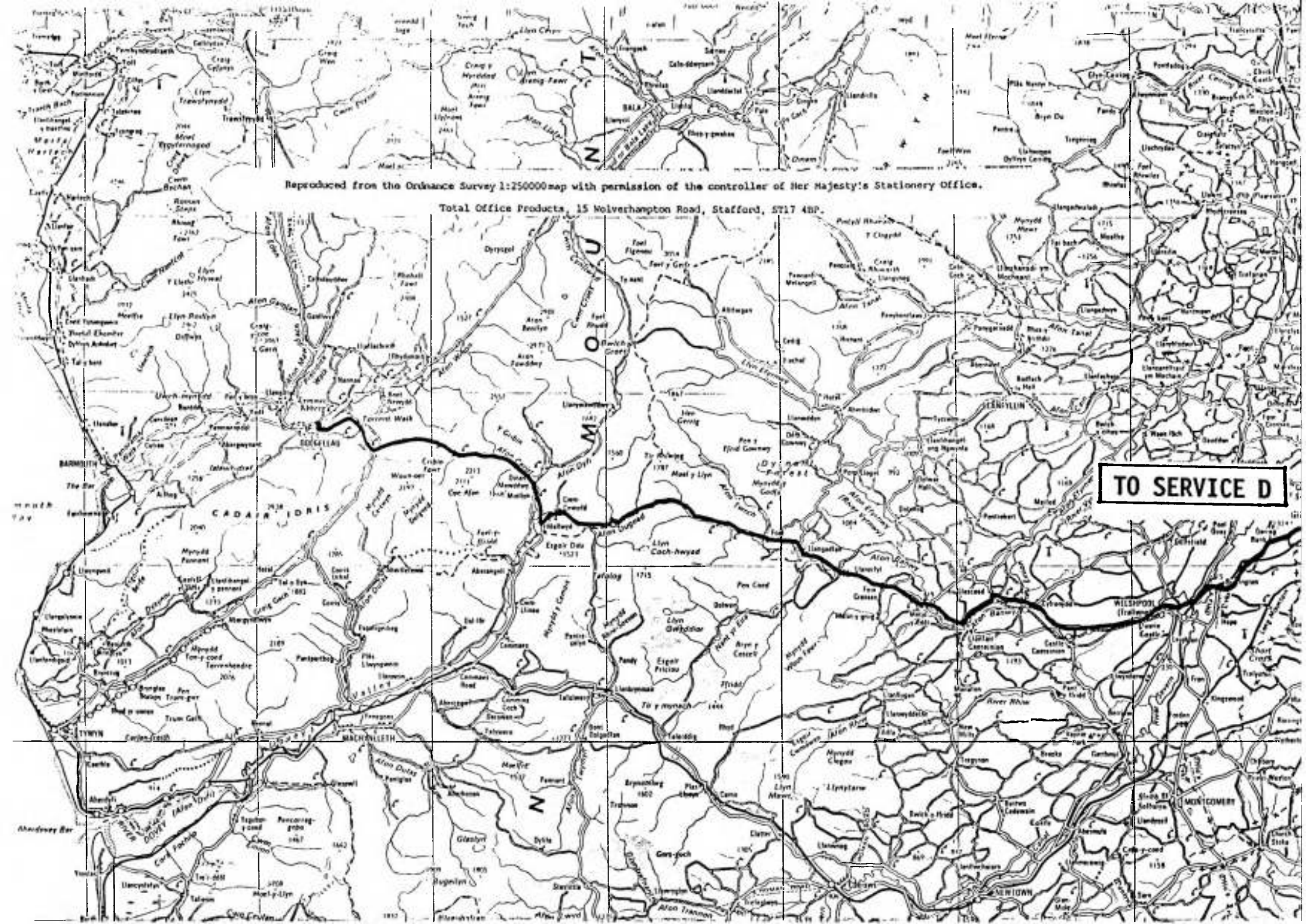


SERVICE C
DOLGELLAU FARMERS MART
CAR 1 DUE 11.55 HRS

SERVICE C

SERVICE AREA - DOLGELLAU





Reproduced from the Ordnance Survey 1:250000 map with permission of the controller of Her Majesty's Stationery Office.

Total Office Products, 15 Wolverhampton Road, Stafford, ST17 4BP.

TO SERVICE D

CADAR IDRIS

WILSHPOOL (Irlaw)

MONTGOMERY

NEWTON

BARMOUTH

TYNWI

MACHNELLOTH

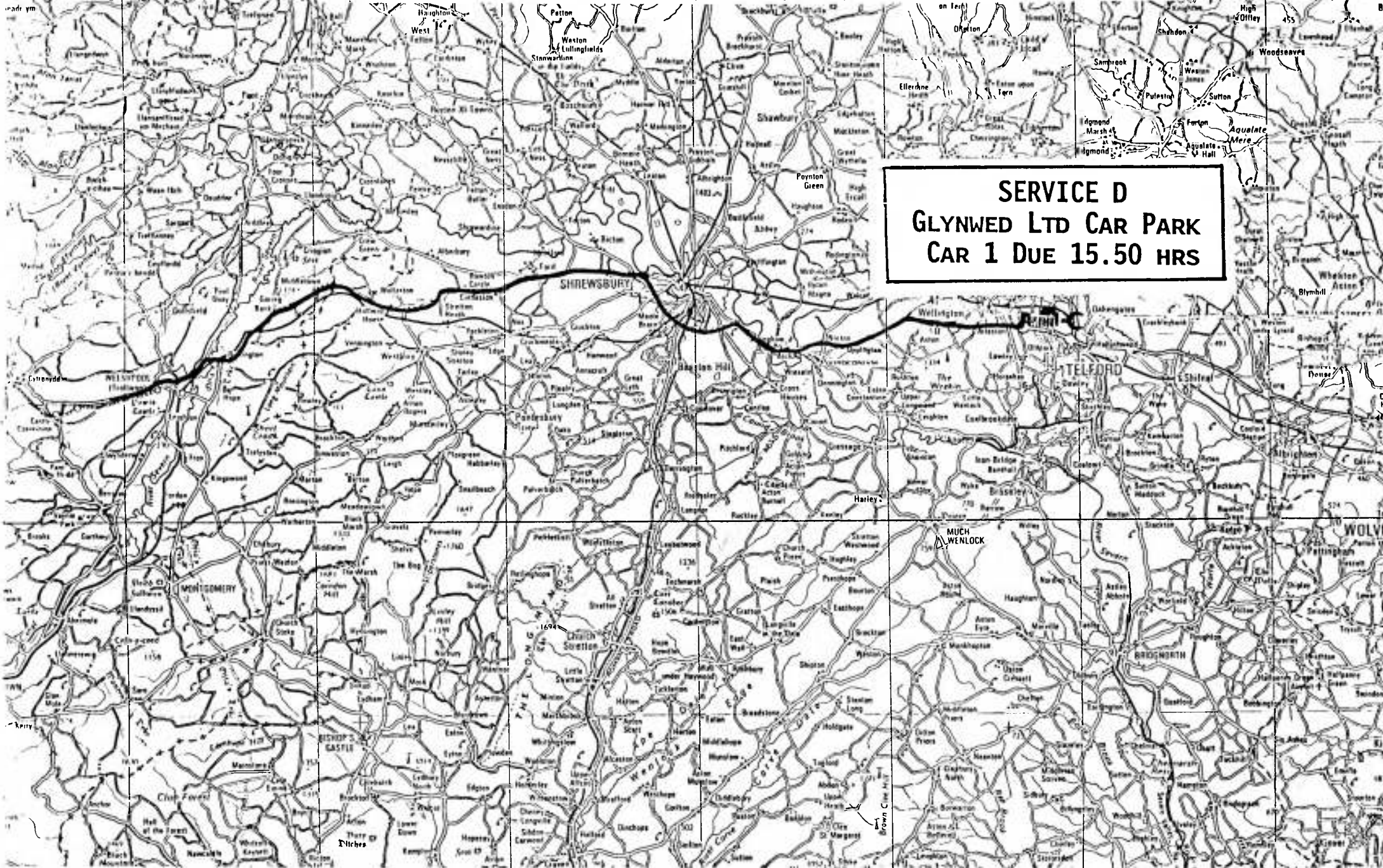
NEWTON

NEWTON

Reproduced from the Ordnance Survey 1:250000 map with permission of the controller of Her Majesty's Stationery Office.

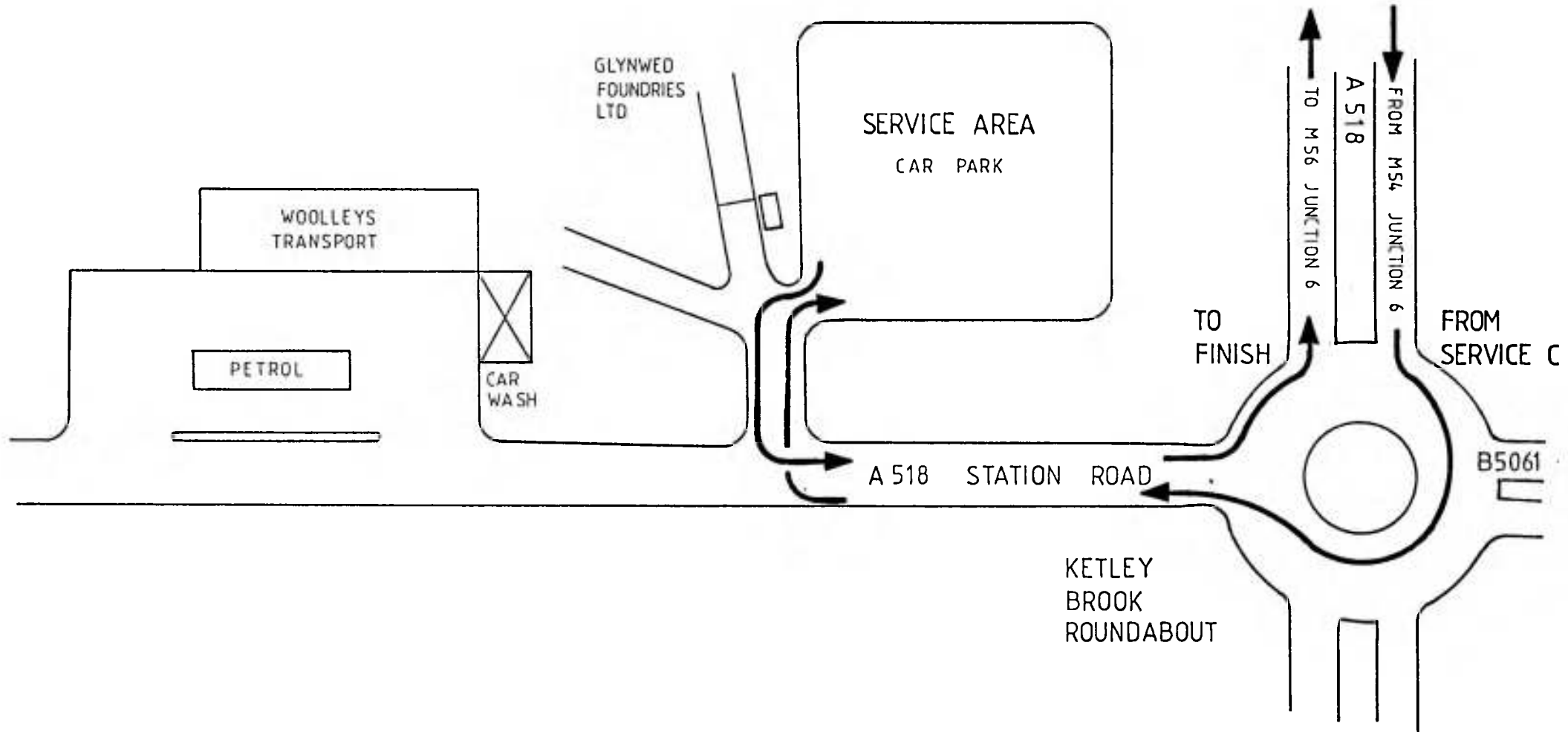
Total Office Products, 15 Wolverhampton Road, Stafford, ST17 4BP.

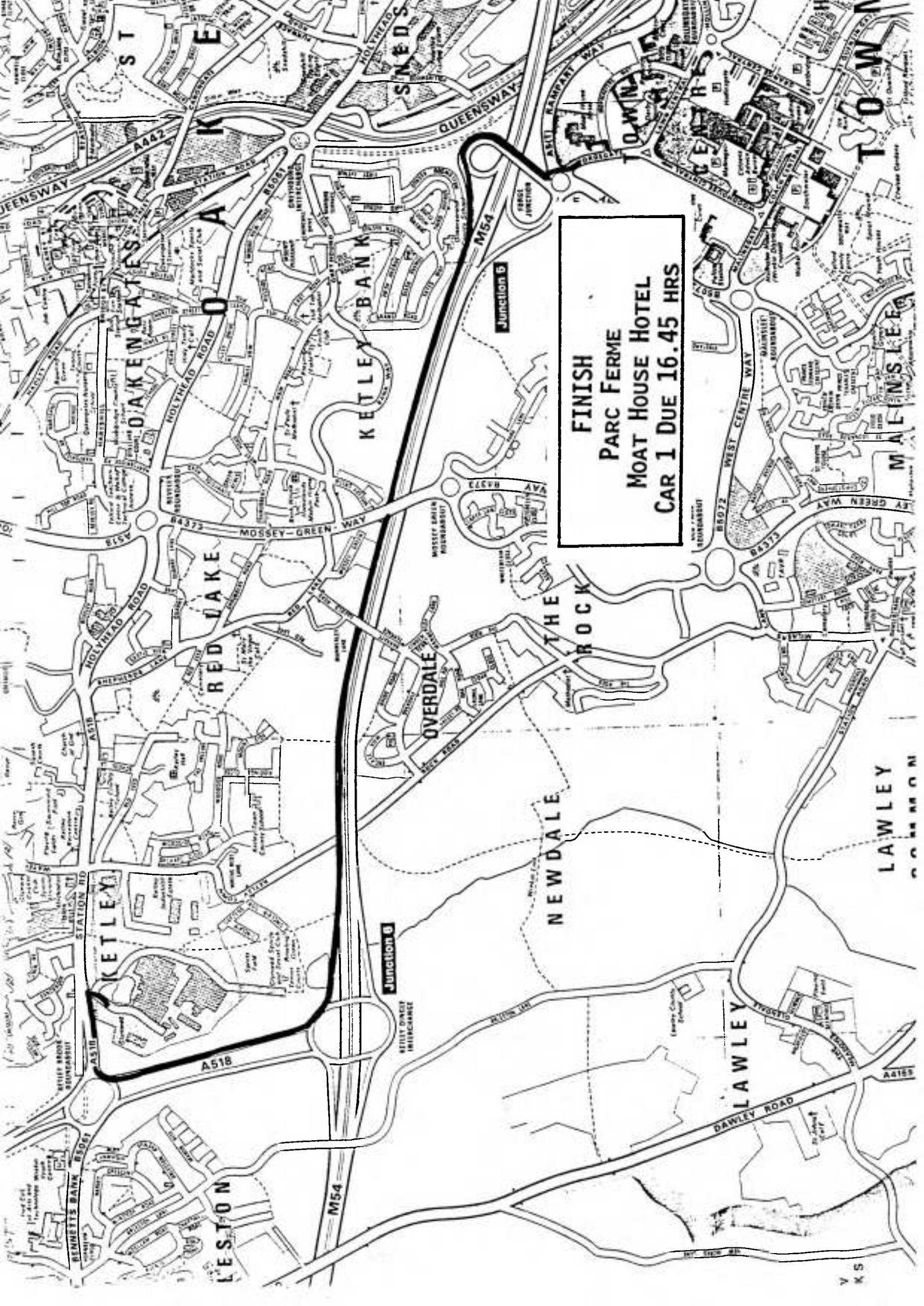
SERVICE D
GLYNWED LTD CAR PARK
CAR 1 DUE 15.50 HRS



SERVICE D

SERVICE AREA - WELLINGTON





FINISH
PARC FERME
MOAT HOUSE HOTEL
CAR 1 DUE 16.45 HRS

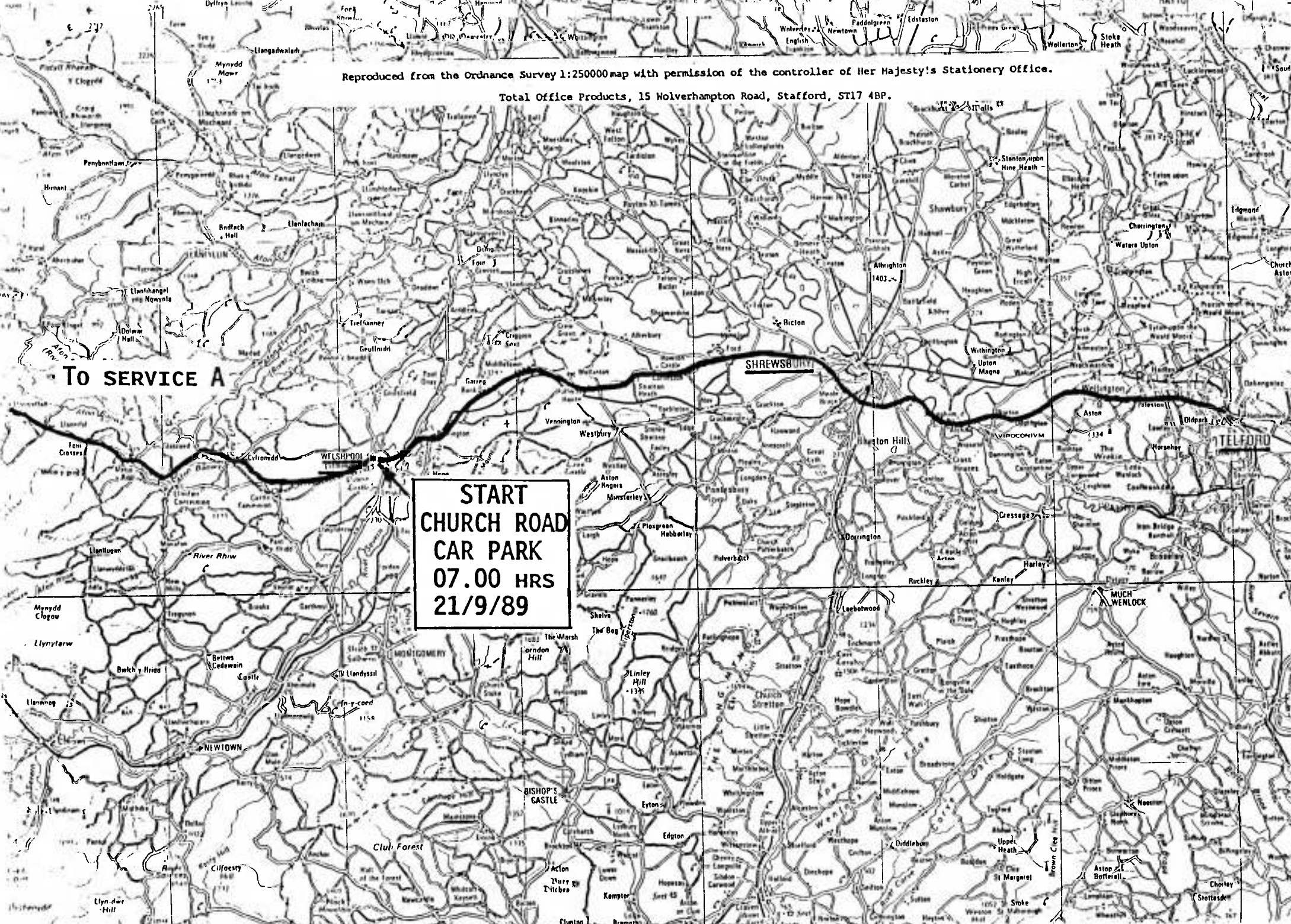
**ROUTE TO BE FOLLOWED BY
MANAGEMENT CARS
ONLY**

Reproduced from the Ordnance Survey 1:250000 map with permission of the controller of Her Majesty's Stationery Office.

Total Office Products, 15 Wolverhampton Road, Stafford, ST17 4BP.

TO SERVICE A

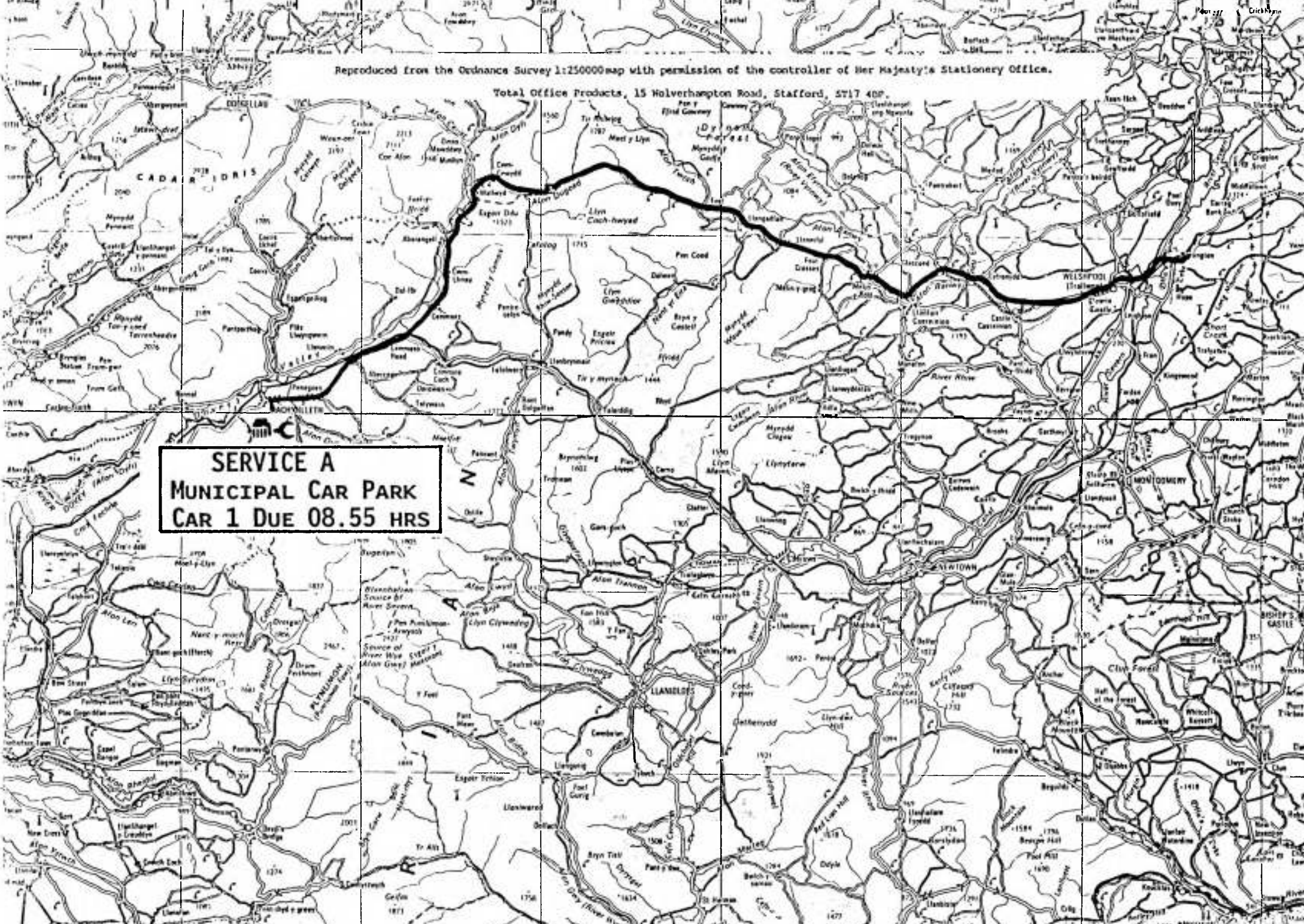
**START
CHURCH ROAD
CAR PARK
07.00 HRS
21/9/89**

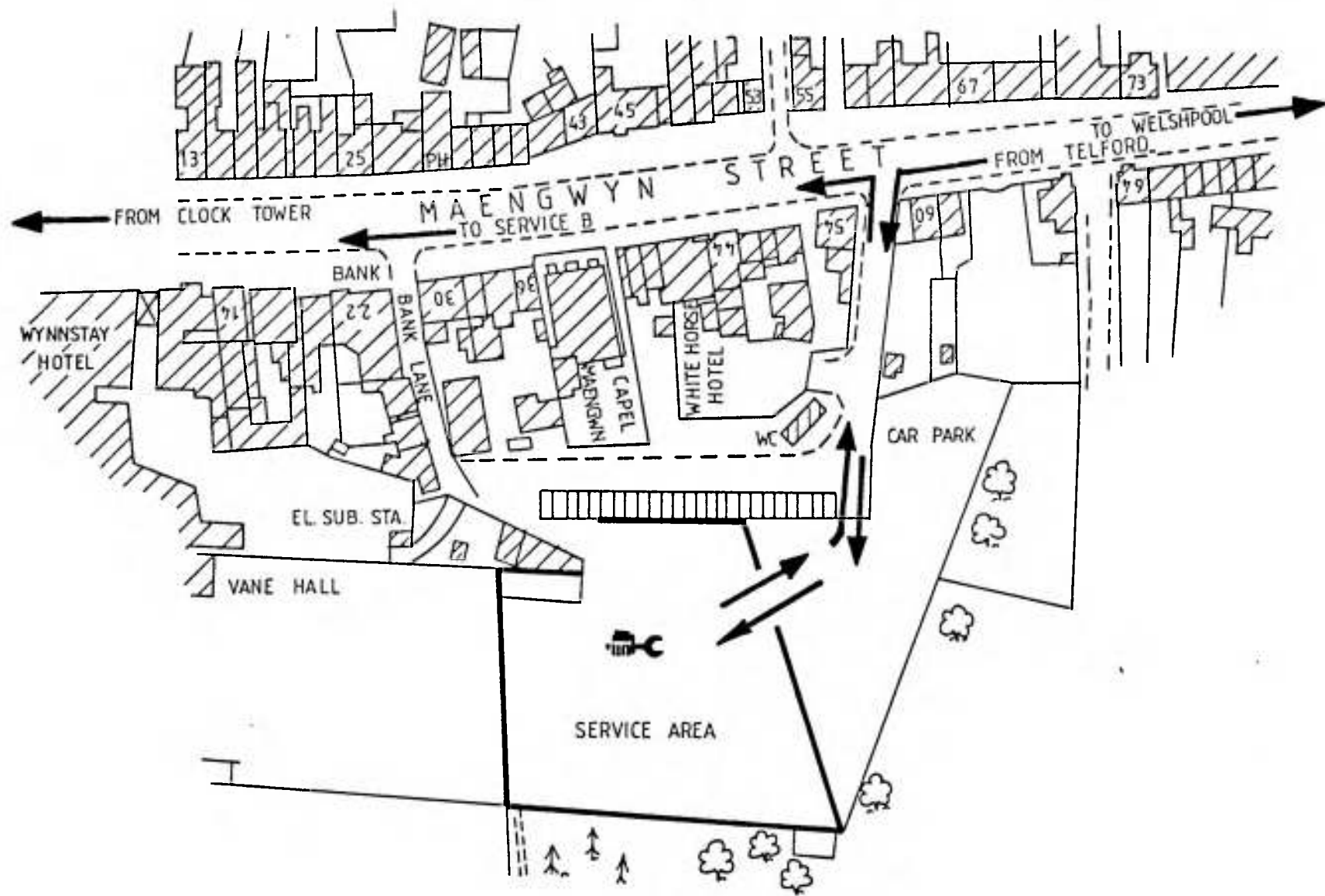


Reproduced from the Ordnance Survey 1:250000 map with permission of the controller of Her Majesty's Stationery Office.

Total Office Products, 15 Wolverhampton Road, Stafford, ST17 4DP.

SERVICE A
MUNICIPAL CAR PARK
CAR 1 DUE 08.55 HRS



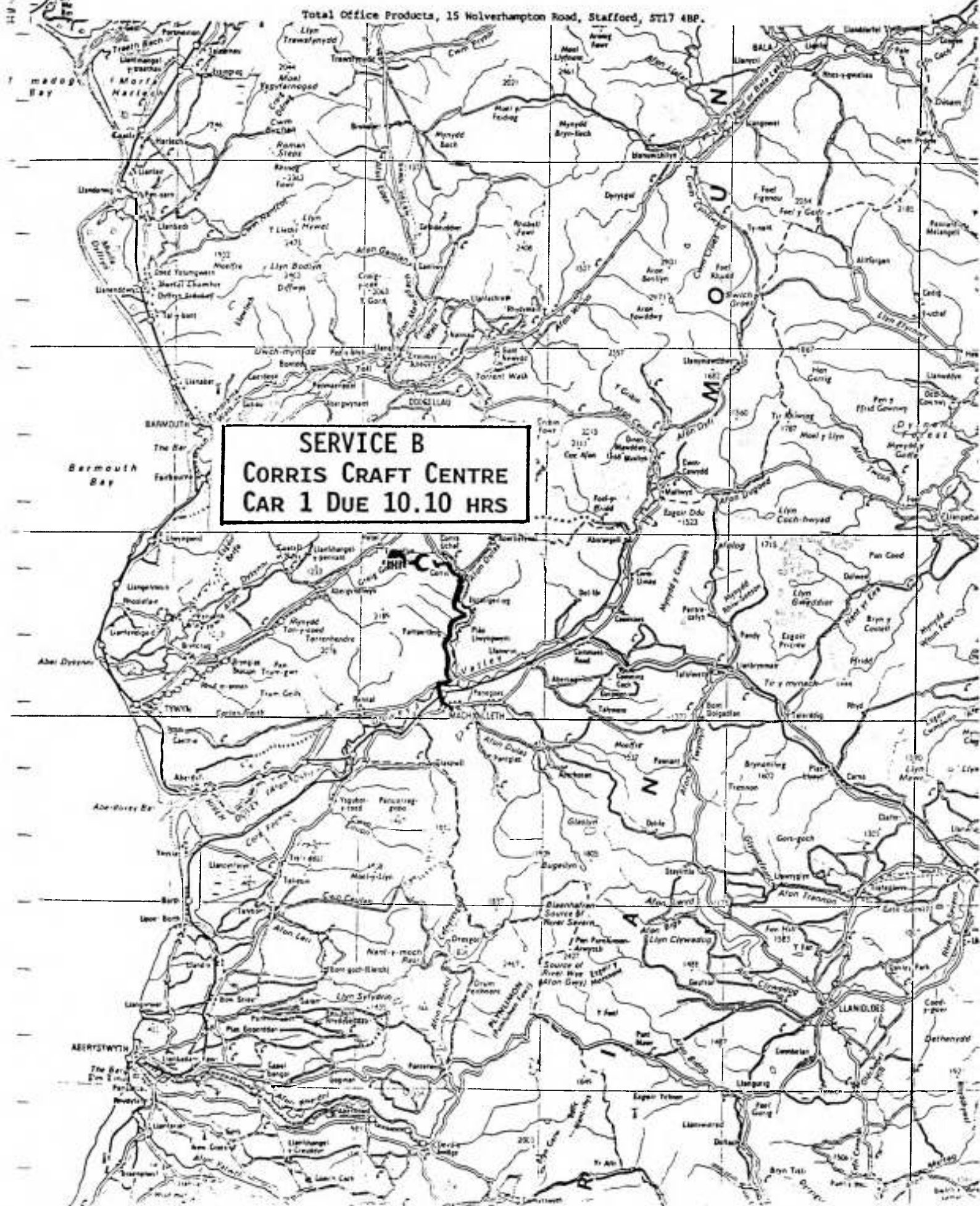


SERVICE A

SERVICE AREA - MACHYNLLETH

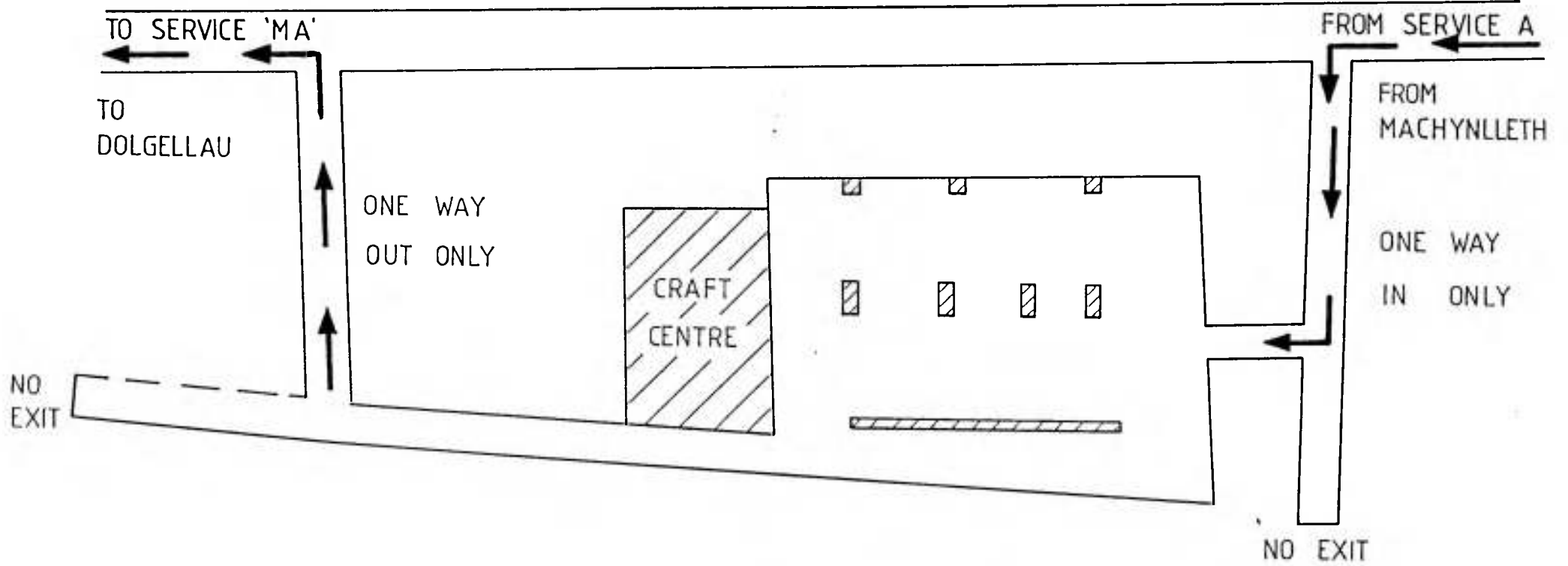


Reproduced from the Ordnance Survey 1:250000 map with permission of the controller of Her Majesty's Stationery Office.



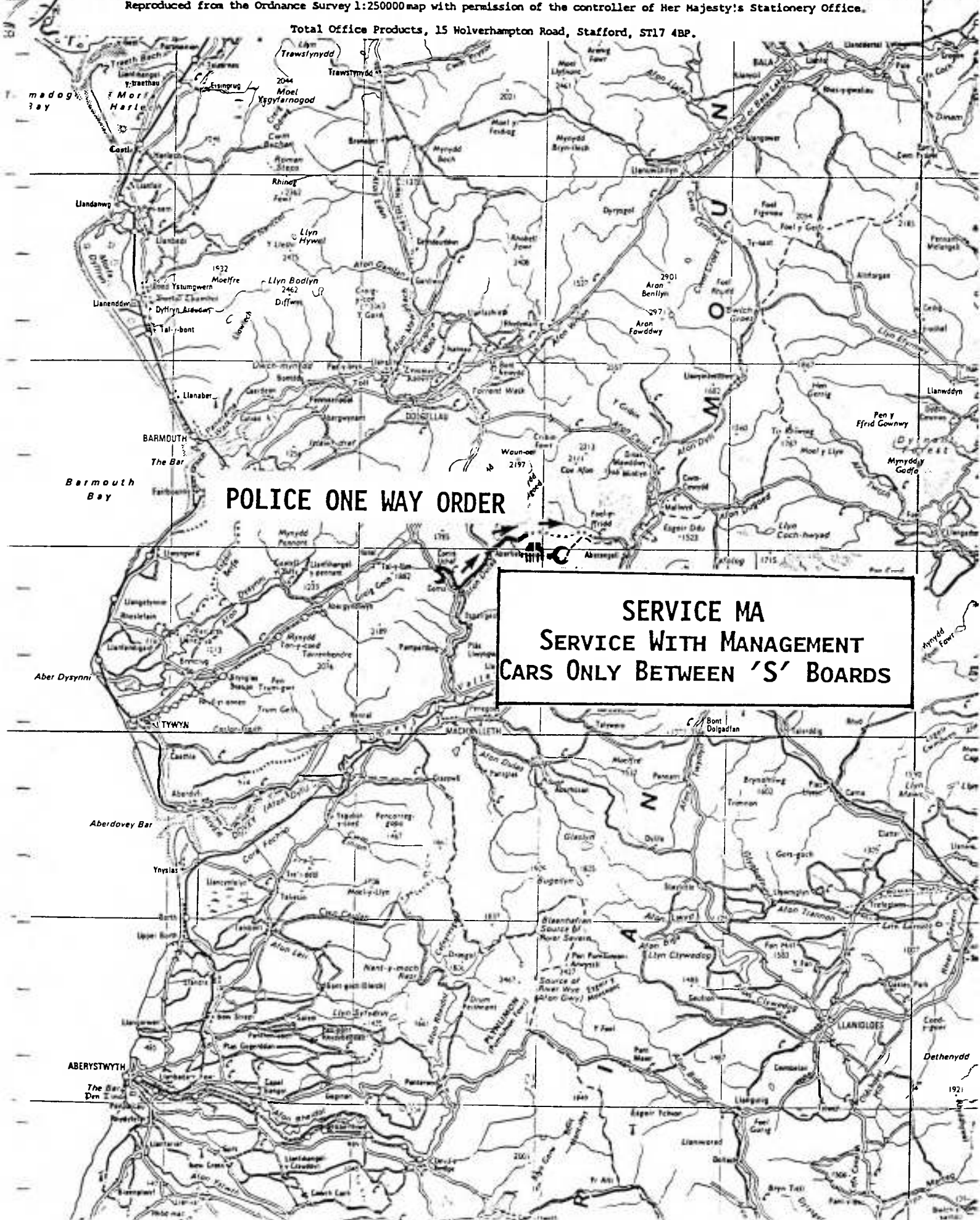
SERVICE B

SERVICE AREA - CORRIS CRAFT CENTRE



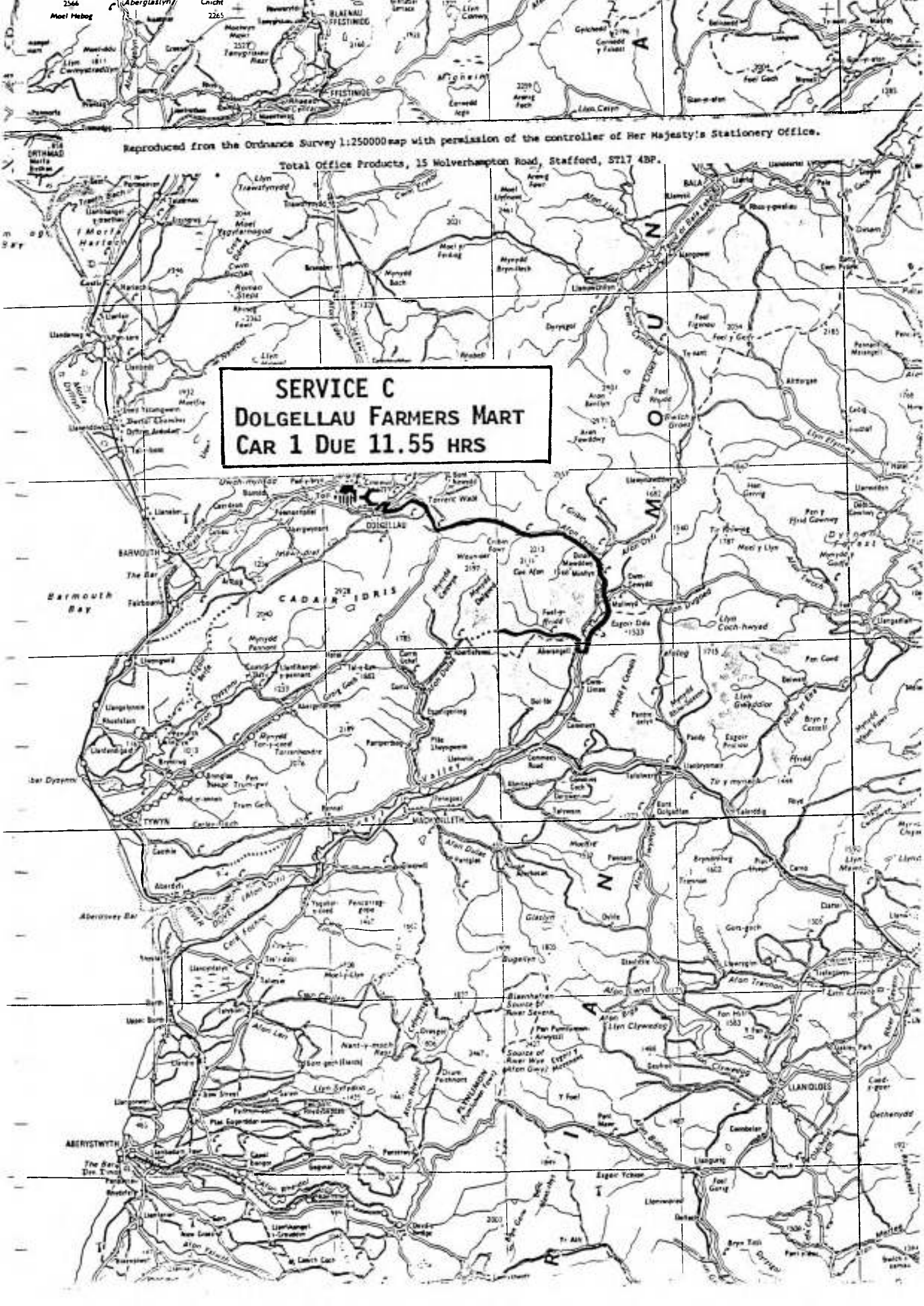
Reproduced from the Ordnance Survey 1:250000 map with permission of the controller of Her Majesty's Stationery Office.

Total Office Products, 15 Wolverhampton Road, Stafford, ST17 4BP.



POLICE ONE WAY ORDER

**SERVICE MA
SERVICE WITH MANAGEMENT
CARS ONLY BETWEEN 'S' BOARDS**



Reproduced from the Ordnance Survey 1:250000 map with permission of the controller of Her Majesty's Stationery Office.

Total Office Products, 15 Wolverhampton Road, Stafford, ST17 4BP.

SERVICE C
DOLGELLAU FARMERS MART
CAR 1 DUE 11.55 HRS

DOLGELLAU

CADAIR IDRIS

Barmouth Bay

ABERYSTWYTH

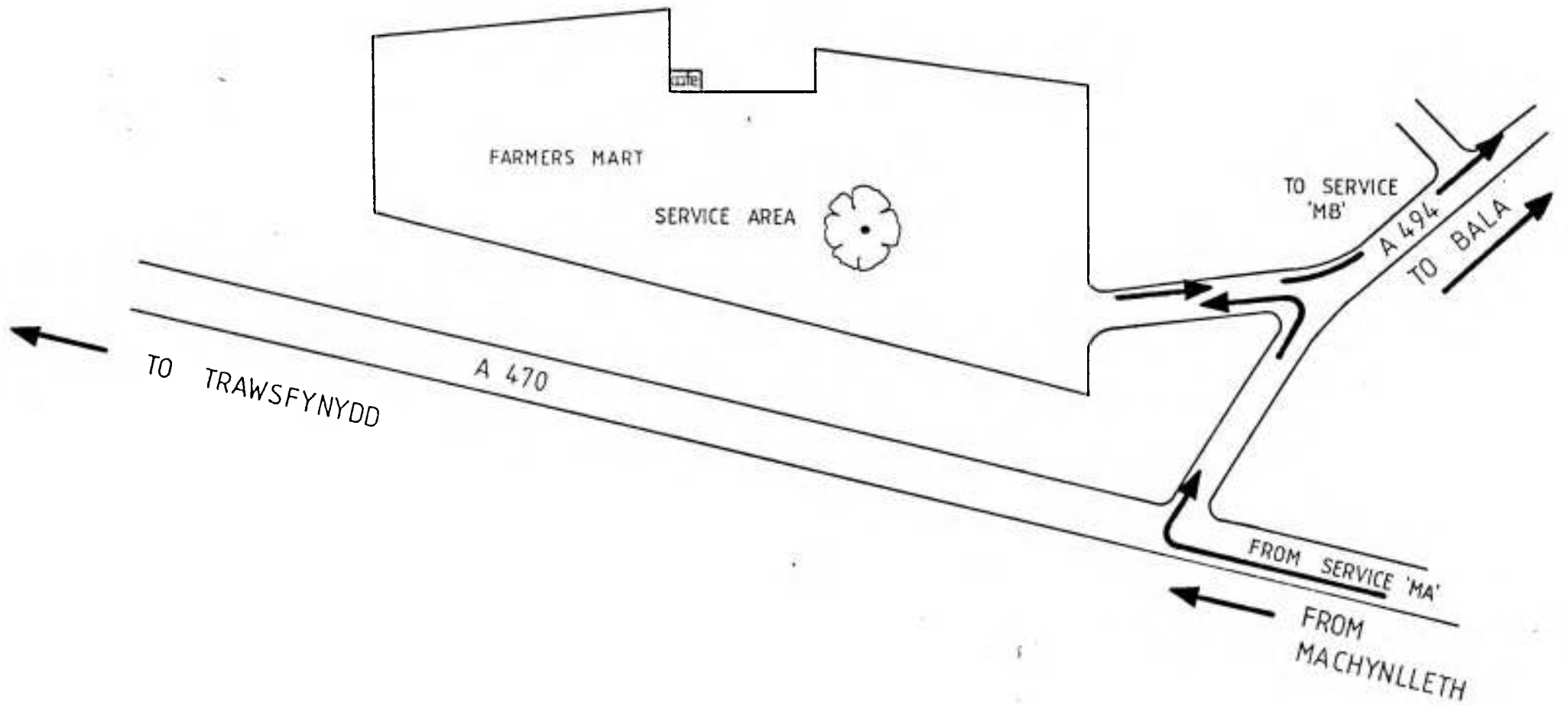
LIANOIDES

Source of River Severn

Source of River Mael Gwyn

SERVICE C

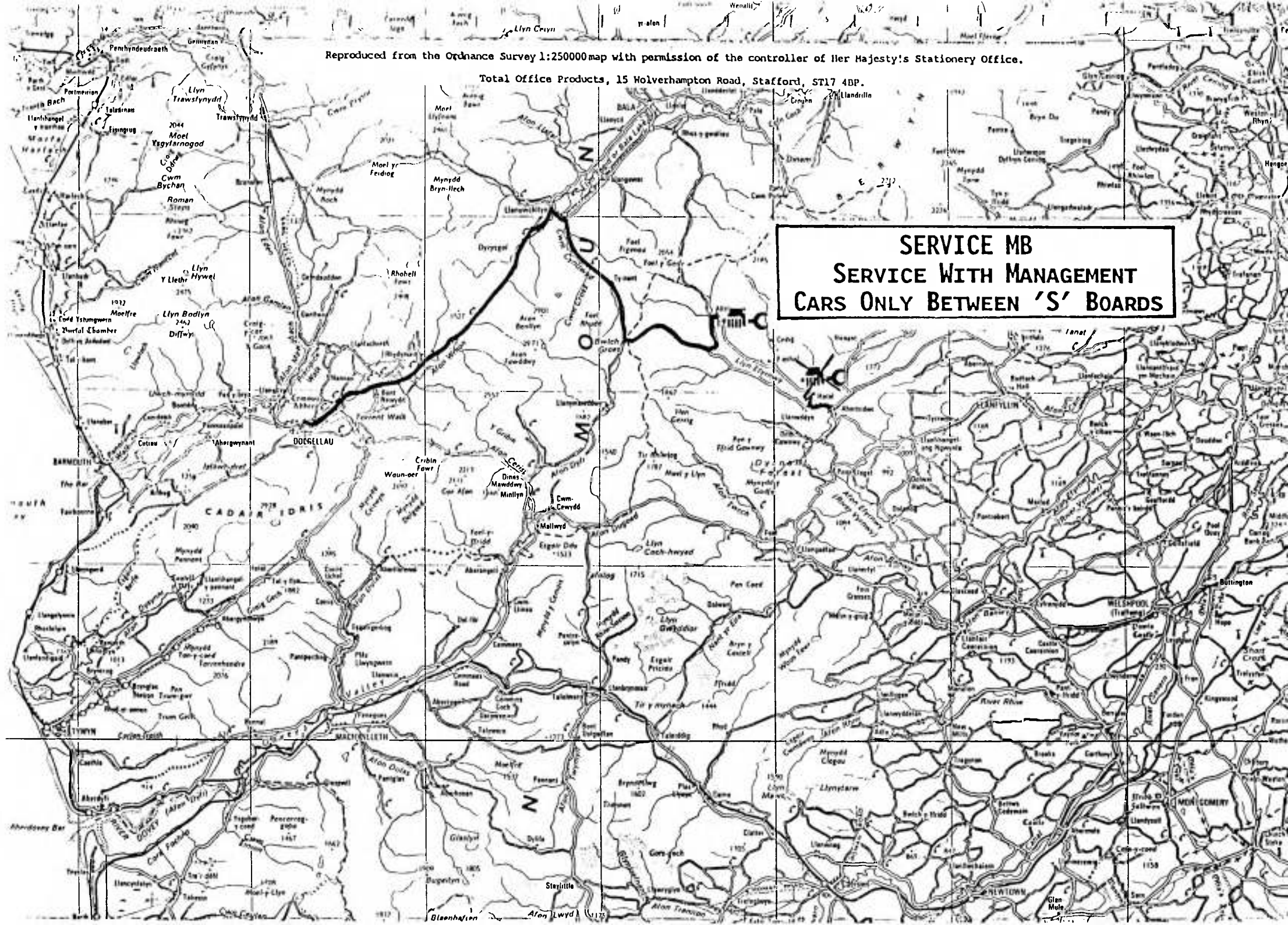
SERVICE AREA - DOLGELLAU



Reproduced from the Ordnance Survey 1:250000 map with permission of the controller of Her Majesty's Stationery Office.

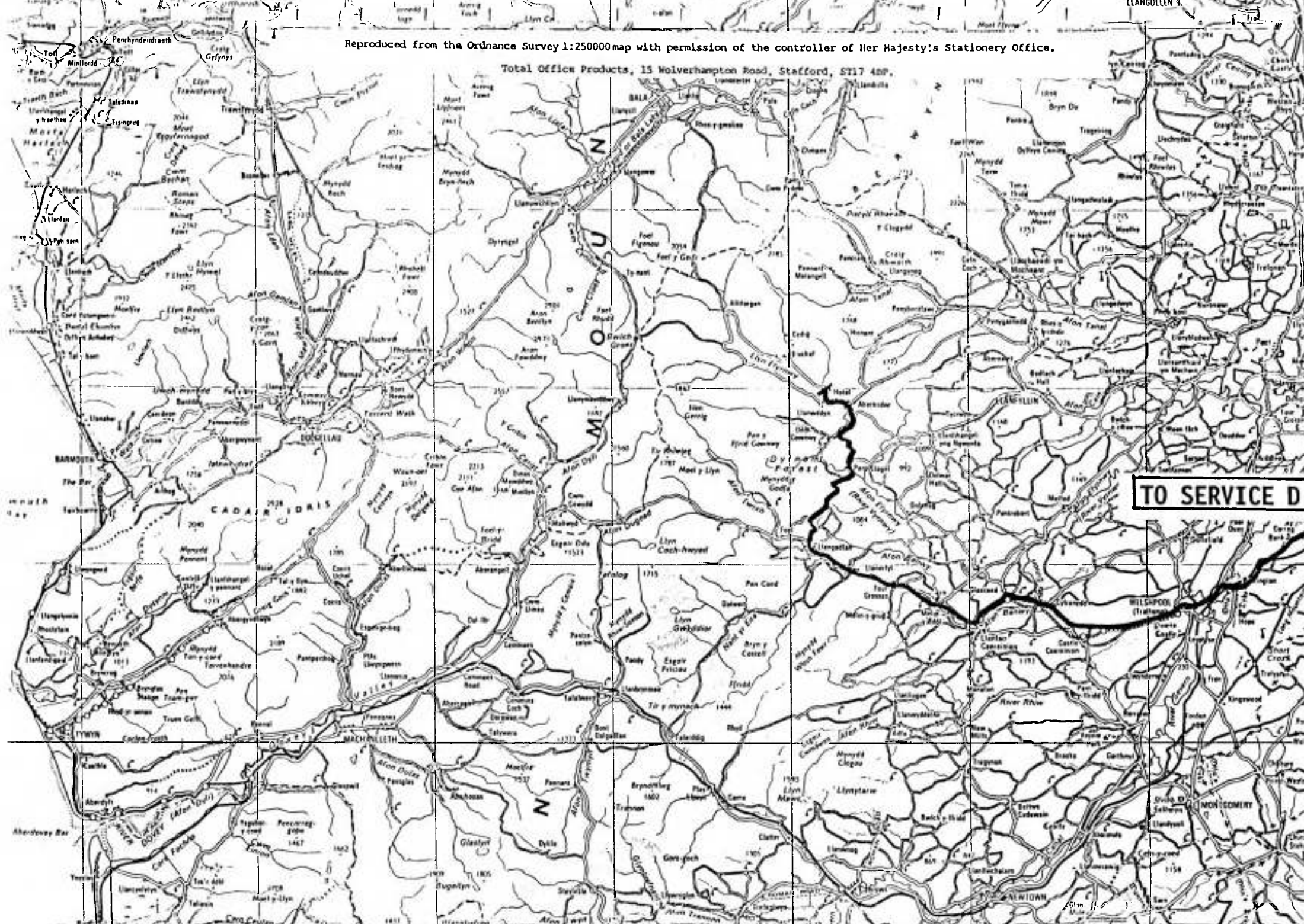
Total Office Products, 15 Wolverhampton Road, Stafford, ST17 4DP.

SERVICE MB
SERVICE WITH MANAGEMENT
CARS ONLY BETWEEN 'S' BOARDS



Reproduced from the Ordnance Survey 1:250000 map with permission of the controller of Her Majesty's Stationery Office.

Total Office Products, 15 Wolverhampton Road, Stafford, ST17 4DP.

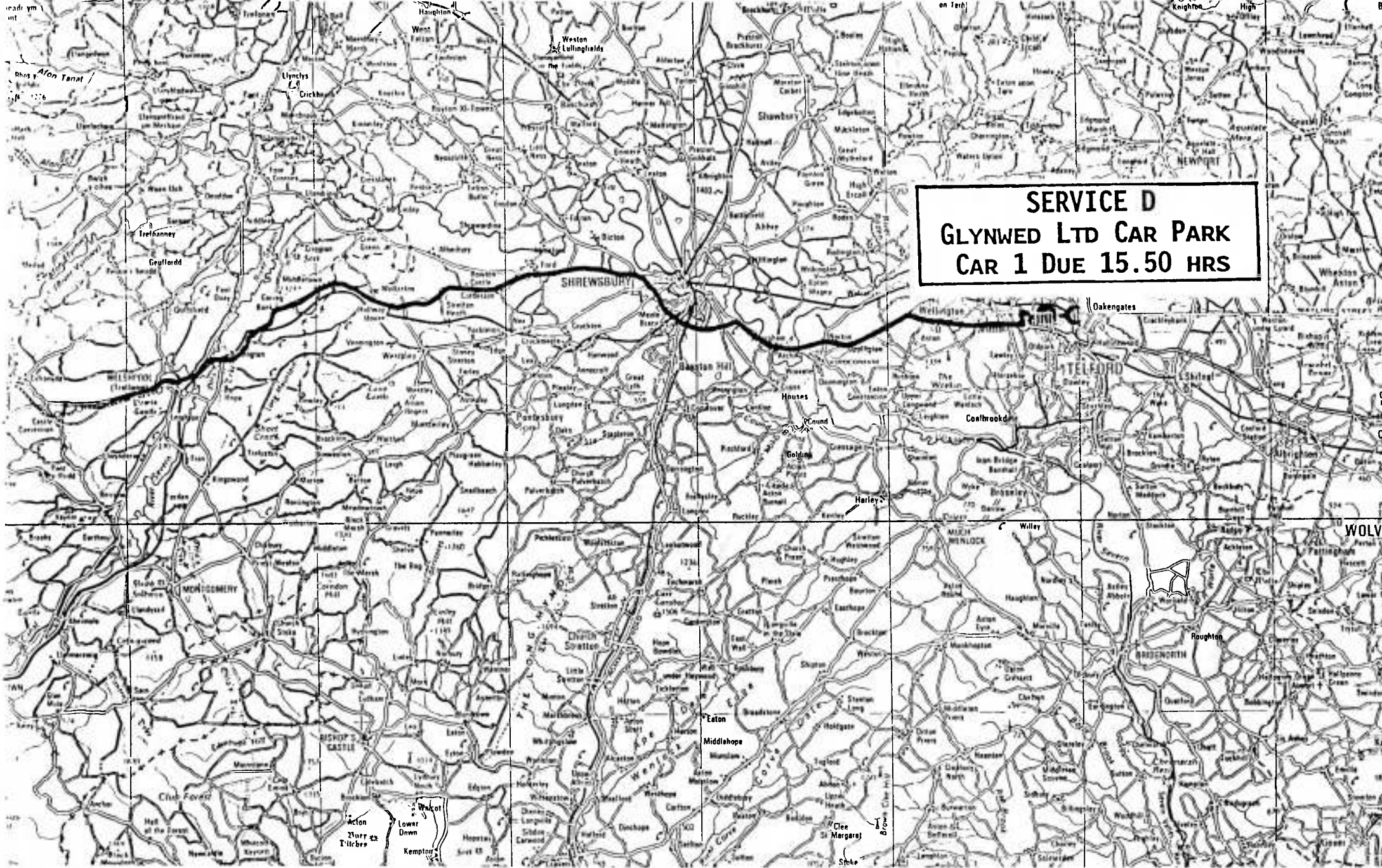


TO SERVICE D

Reproduced from the Ordnance Survey 1:250000 map with permission of the controller of Her Majesty's Stationery Office.

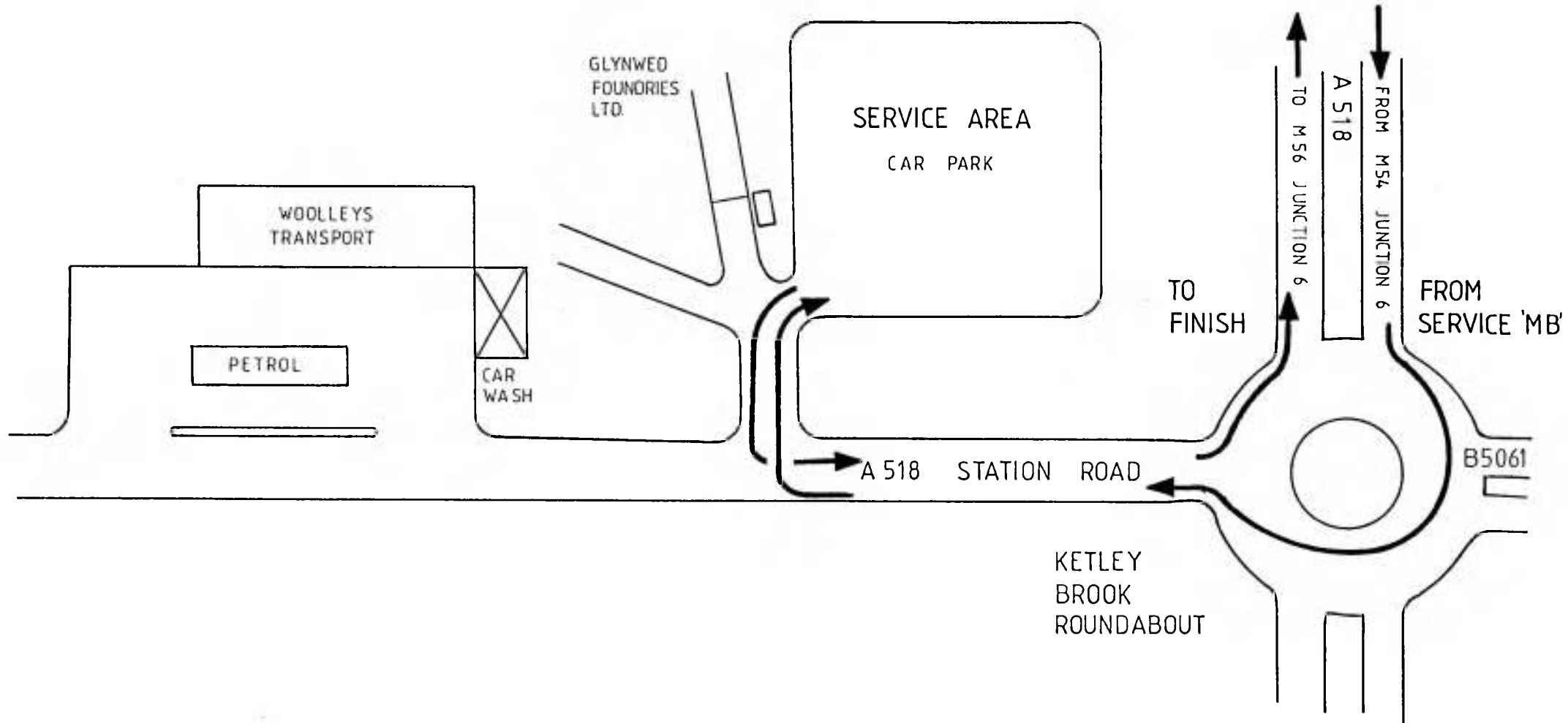
Total Office Products, 15 Wolverhampton Road, Stafford, ST17 4BP.

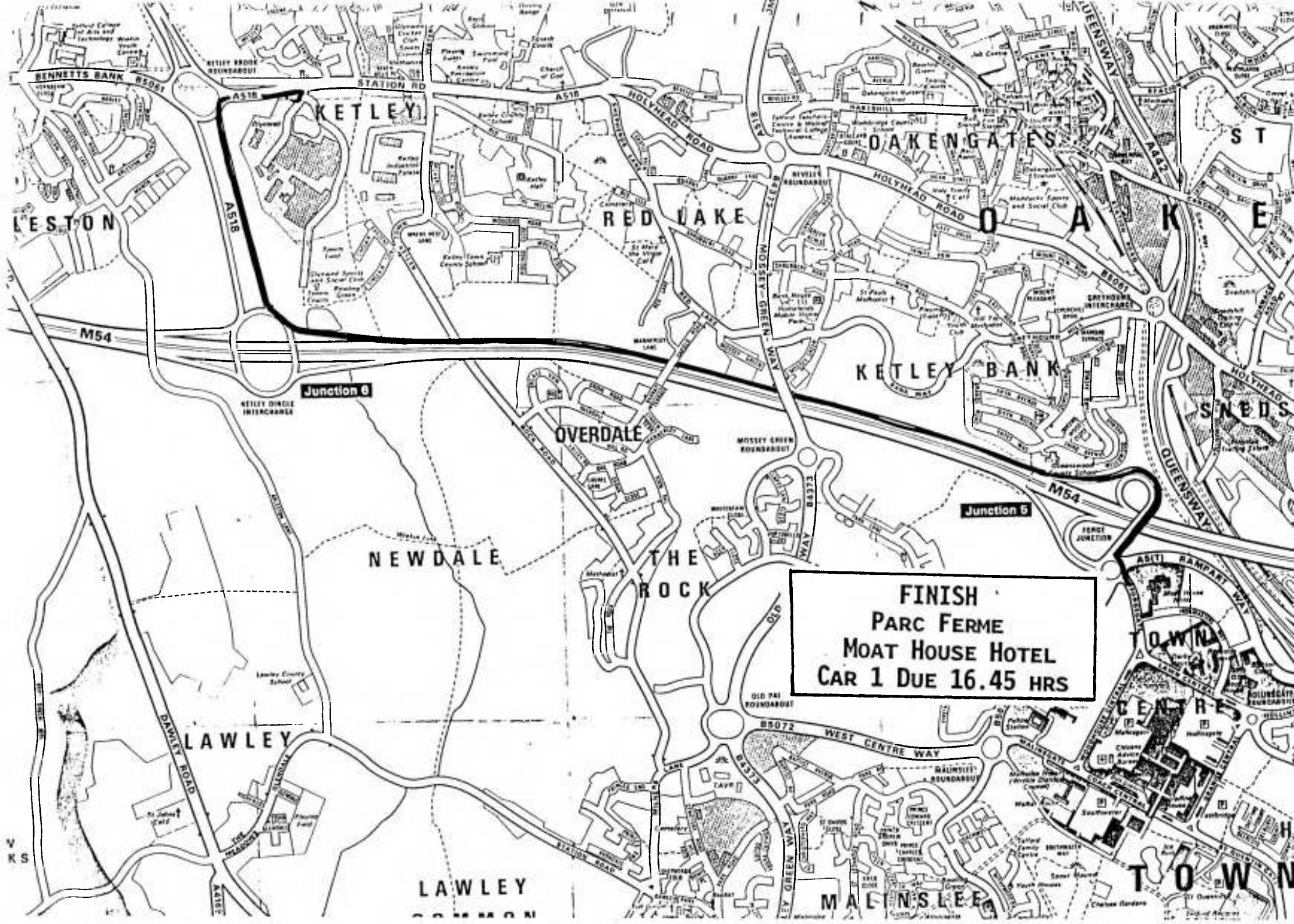
SERVICE D
GLYNWED LTD CAR PARK
CAR 1 DUE 15.50 HRS



SERVICE D

SERVICE AREA - WELLINGTON





FINISH
PARC FERME
MOAT HOUSE HOTEL
CAR 1 DUE 16.45 HRS