

SERVICING DETAILS

Service Areas

Servicing will only be permitted in 3 designated areas :-

AREA	LOCATION	MAP REFERENCE	DURATION	1st CAR DUE
A & C	- Dinas Mawddwy	- 125/857141	- 15 & 20mins	09.25 & 13.20
B	- Machynlleth	- 135/747007	- 40 mins	10.55
D	- Telford	- 127/701084	- 10 mins	16.00

THE SERVICE VENUES USED ON THE EVENT ARE RESTRICTED IN AREA YOU MUST OBEY ALL MARSHALS INSTRUCTIONS IN ORDER FOR MAXIMUM USE TO BE MADE OF THE FACILITIES. COMPETITORS WILL BE PENALISED FOR NON COMPLIANCE BY THEIR SERVICE CREWS IN ACCORDANCE WITH M1.1.10, L4.19.1(d) & Art. 15.

Trade service vehicles will not be permitted into SERVICE AREA A/C.

Only vehicles with official Service Plates will be allowed into the service areas.

Please leave the service areas as soon as your competing car has booked out to allow space for other crews.

Service crews will not be permitted to enter Area B - Machynlleth - until 20 minutes before the due time of their relevant competitor.

PLEASE LEAVE THE CAR PARKS TIDY AND TAKE ALL YOUR RUBBISH HOME WITH YOU.

Approximate Rally Mileages

From Start to Service A	- 34 Road and 13 Stage miles
From Service A to Service B	- 21 Road and 24 Stage miles
From Service B to Service C	- 34 Road and 33 Stage miles
From Service C to Service D	- 62 Road and 8 Stage miles
From Service D to Finish	- 2 Road and 3 Stage miles

Service Route

Service crews should travel from TELFORD along the M54 and A5 to SHREWSBURY then A458 to WELSHPOOL.

The START of THE RALLY is in the CHURCH STREET CAR PARK in WELSHPOOL.

Service crews then proceed along the A458 to MALLWYD then north on the A470. SERVICE AREA A is situated beyond the BUCKLEY PINES HOTEL on the left hand side of the road in DINAS MAWDDWY.

From SERVICE AREA A to SERVICE B crews must travel along the A470 south and then the A489 to MACHYNLLETH. The SERVICE AREA is on the left hand side of the main street.

SERVICE AREA C is reached by returning to DINAS MAWDDWY by the same route in reverse.

Service crews should reach SERVICE AREA D via the A470 to MALLWYD and the A458, to SHREWSBURY then the A5 and M54 to junction 4. South on A464 and QUEEN ELIZABETH AVENUE to St. QUENTIN ROUNDABOUT then St. QUENTIN GATE towards the TOWN CENTRE. The SERVICE AREA D

is entered via the car park before the ICE RINK on the left hand side.

Service vehicles found on any other road or crews servicing outside the designated areas will be in breach of Art 15 of the Regulations.

Judges of Fact will be patrolling the area looking for offenders

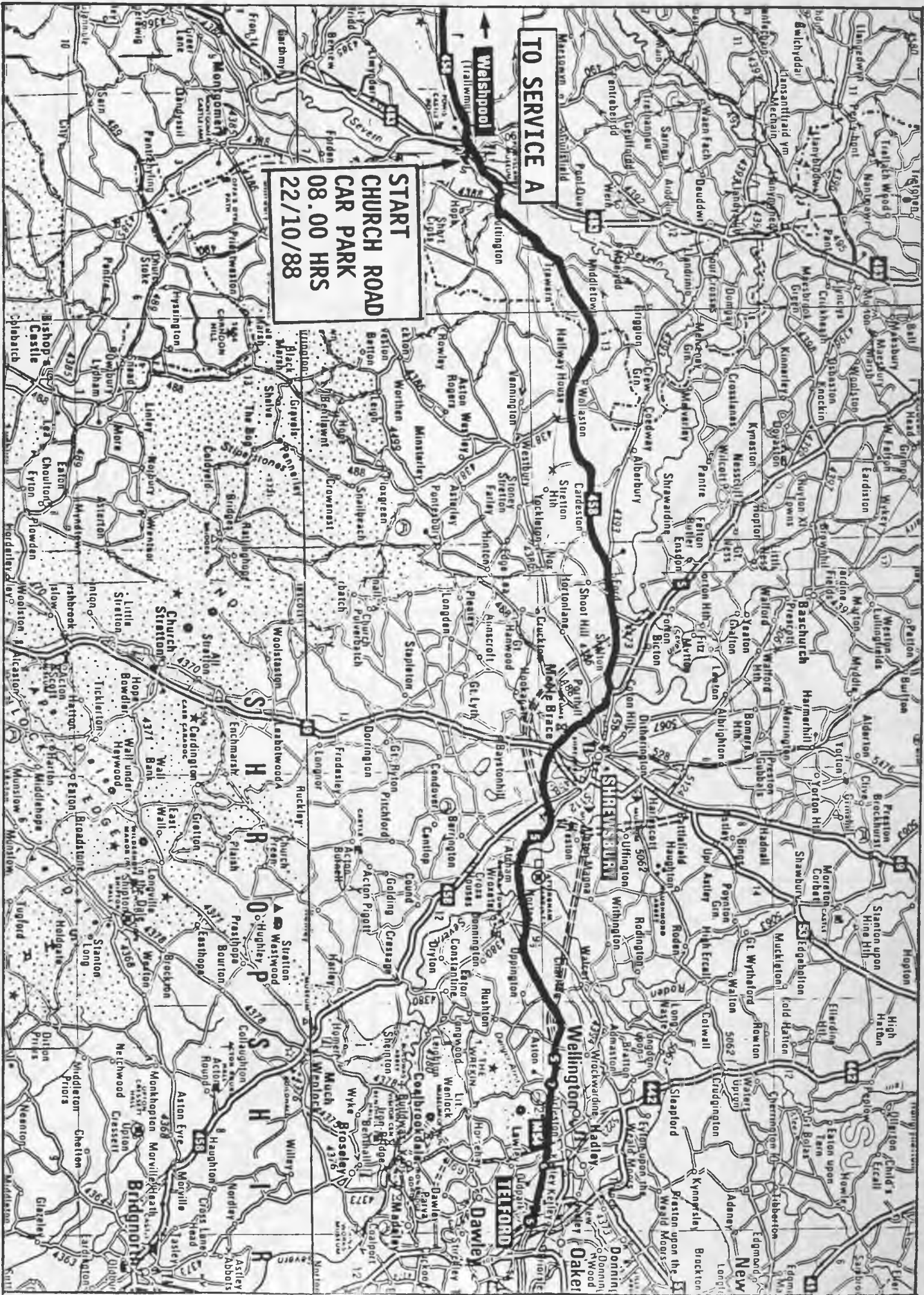
YOU HAVE BEEN WARNED

Service Vehicle Mileages

Telford to Welshpool	- 37 miles
Welshpool to Service A	- 22 miles
Service A to Service B	- 15 miles
Service B to Service C	- 15 miles
Service C to Service D	- 62 miles

Shadowing Cars

There is no provision for shadow cars on the Event other than as legitimate service vehicles or management cars in official service areas. In particular these vehicles are liable to become trapped for the duration of the Rally if they venture to the area immediately west of stages 1 & 10 or to the west of the A487. Special precautions have been taken in these areas of sensitive public relations to reduce the nuisance caused to local residents.

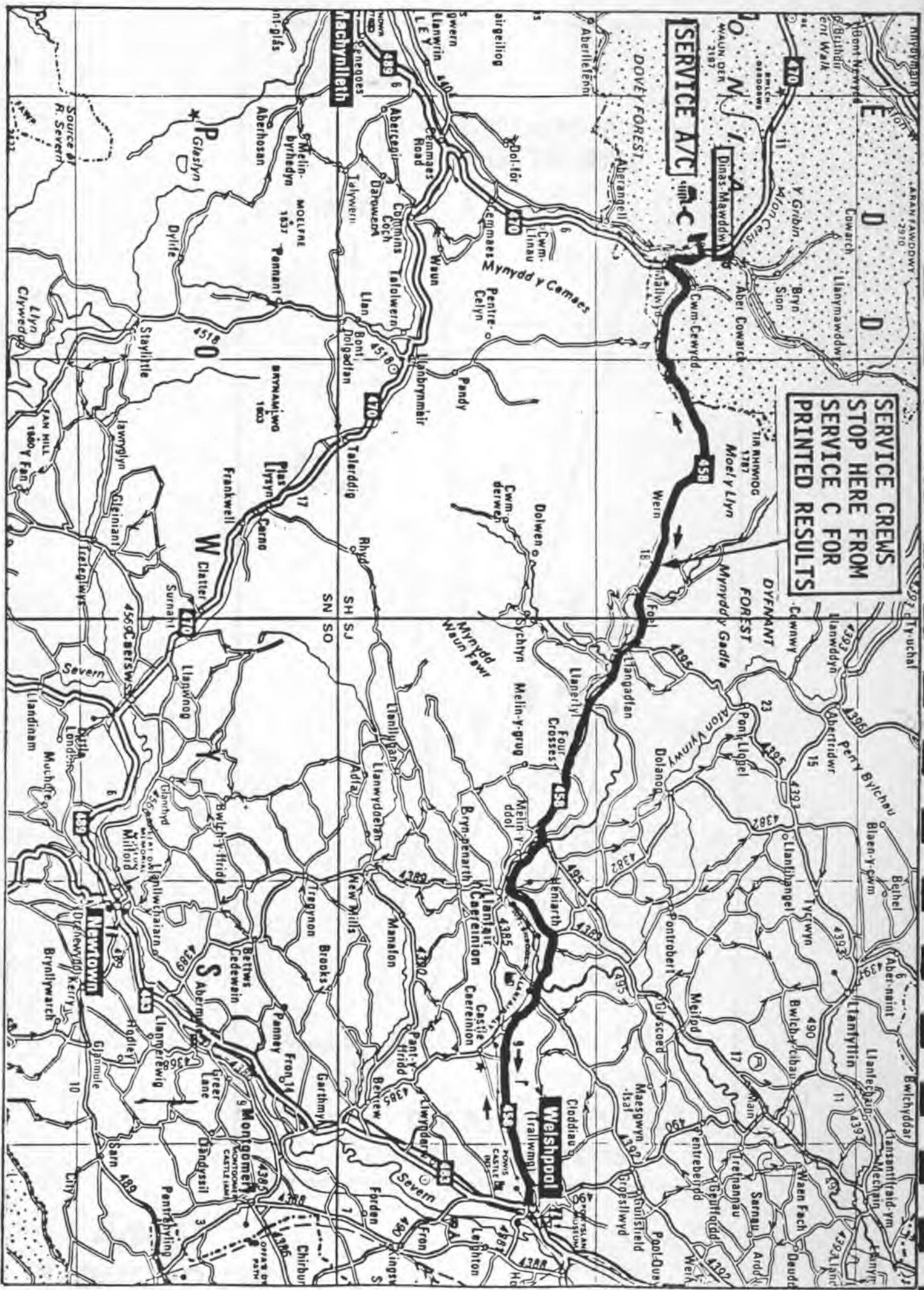


TO SERVICE A

**START
CHURCH ROAD
CAR PARK
08.00 HRS
22/10/88**

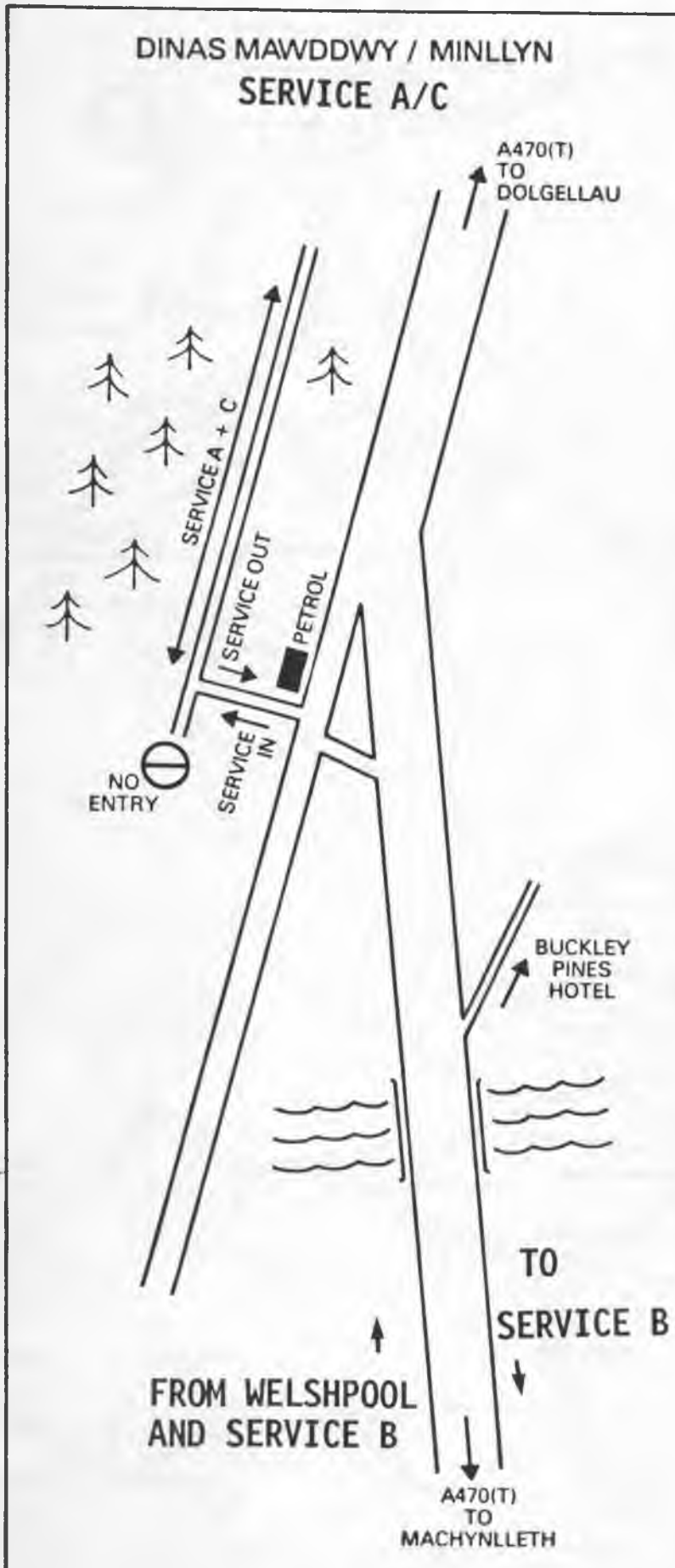
SERVICE CREW ROUTE - TELFORD TO AND FROM WELSHPOOL

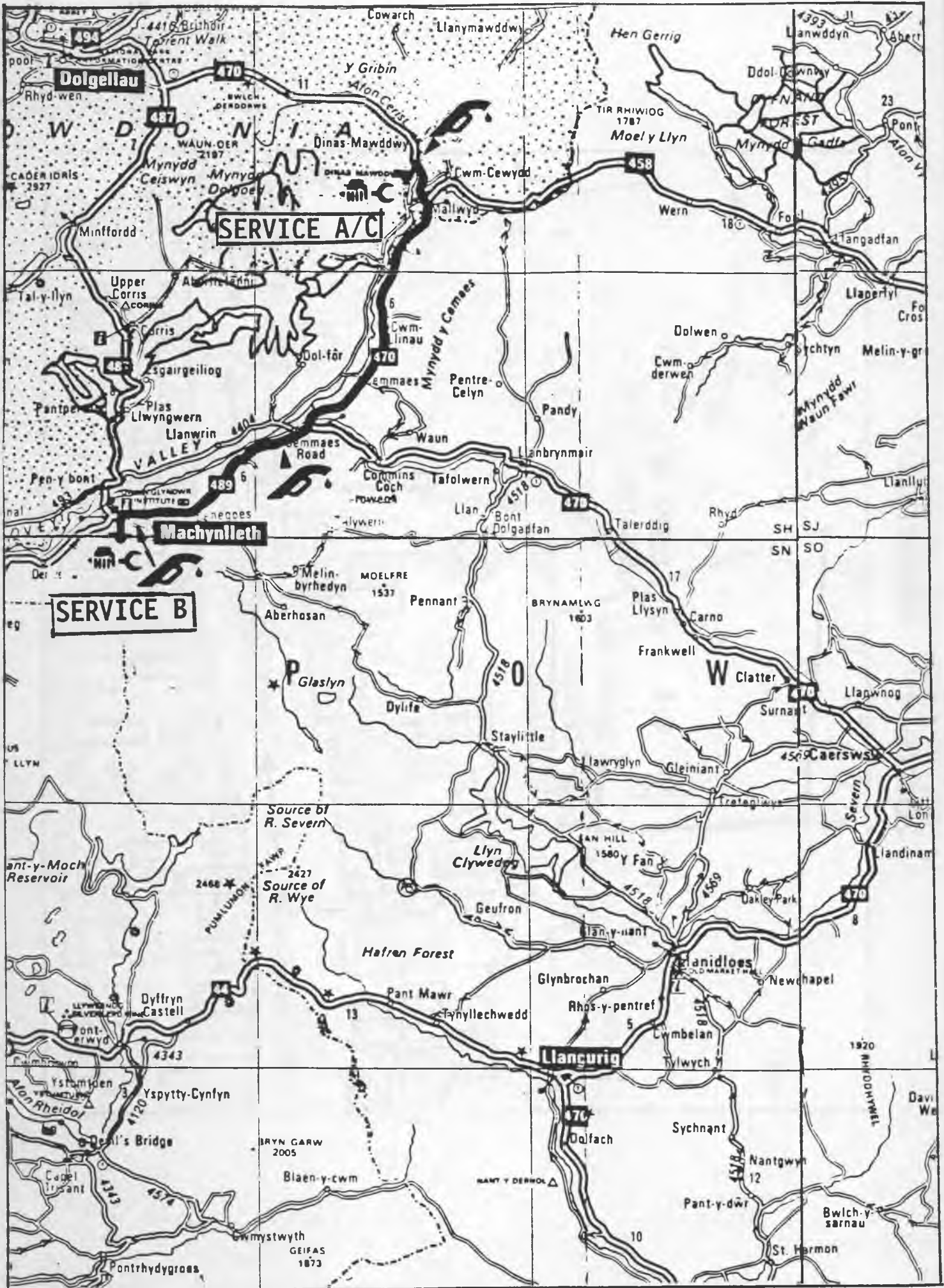
**SERVICE CREWS
STOP HERE FROM
SERVICE C FOR
PRINTED RESULTS**



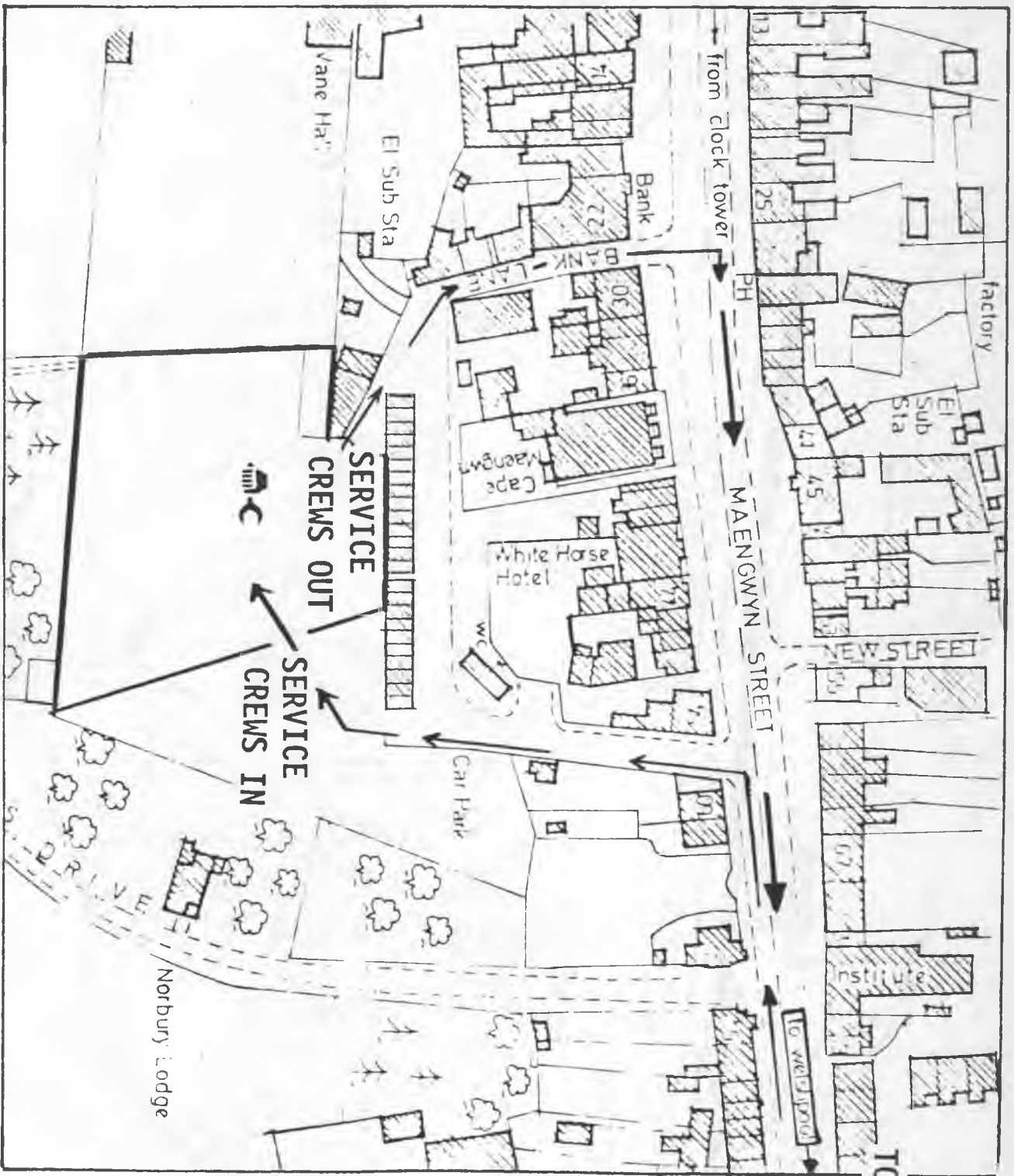
SERVICE CREW ROUTE - WELSHPOOL TO AND FROM SERVICE A/C

Audi Sport Rally



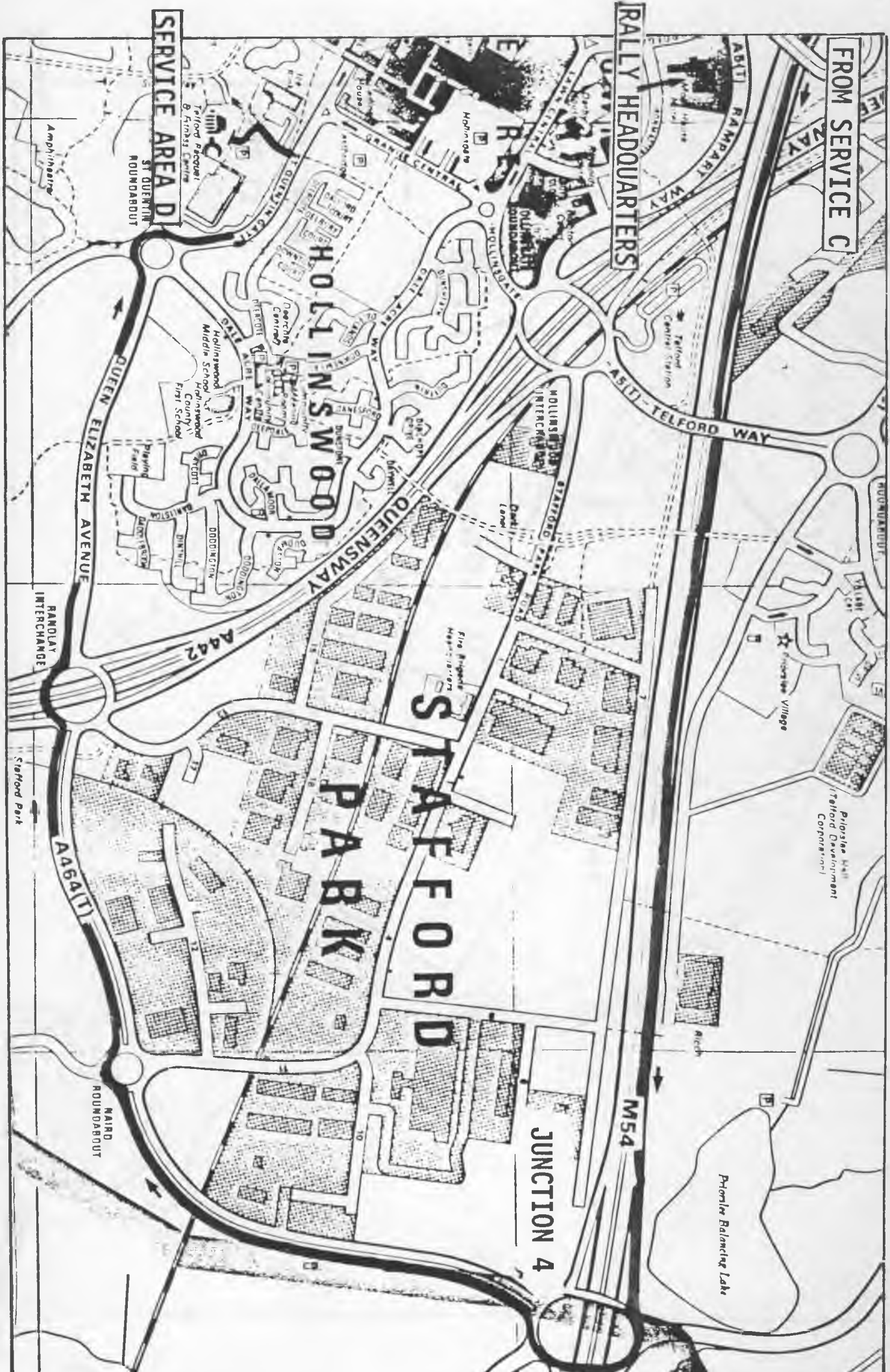


SERVICE CREW ROUTE - TO AND FROM SERVICE B - MACHYNLLETH



TO SERVICE C
 FROM SERVICE A

SERVICE B - MACHYNLLETH



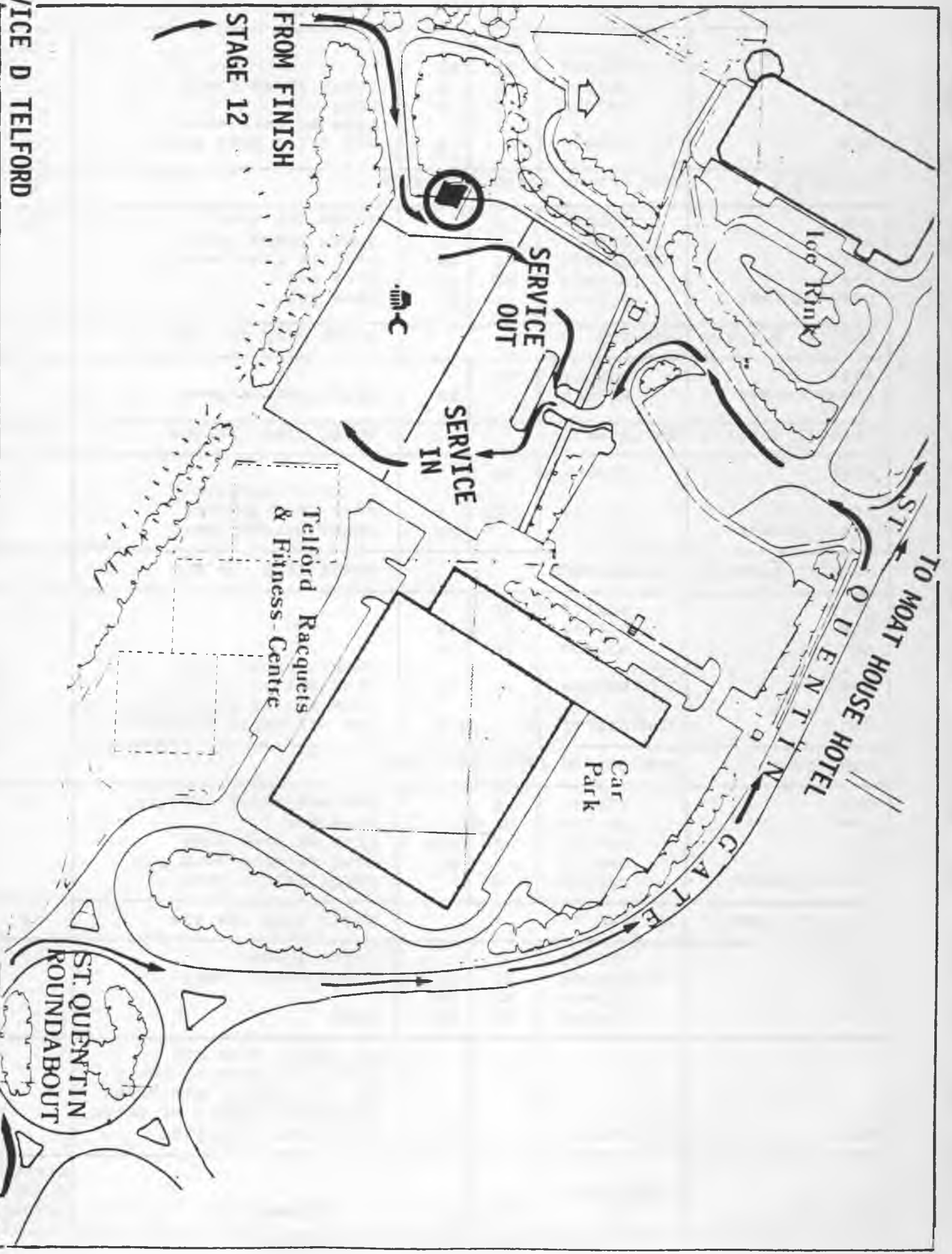
FROM SERVICE C

RALLY HEADQUARTERS

SERVICE AREA D

SERVICE CREW ROUTE TO SERVICE D

SERVICE D TELFORD



FROM M54

ROUTE DEFINED BY MAP REFERENCES

SECTION	MAP REFERENCE	APP	DEP	INFORMATION	TARGET TIMES IN MINUTES
MC1	126/227076		SE	CHURCH ST. CAR PARK WELSHPOOL-Report at least 20 mins before due start time. Due time of car 1 08.00hrs. GIVE WAY	
Via Via Via SSA1	227076 225076 125/106068 019133	SE NE NE S	SW NW SW	STOP 30MPH Speed Limit Enter Forest	36
SPECIAL STAGE 1	DYFNANT 1			BOGEY TIME 13m 30s	29
Leave Forest PCA Via Via SV1	956166 988133 991115 863126 858141	N W NNW NE N E	SE WNW	CARE! Narrow Road Hand in time card A STOP at main road Give Way Two way rally traffic	32
SERVICE A	See Map in Tulip Road Book				15
SV2 Via Via PCB SSA2	124/858141 846099 832104 814105 807111	 SE SE E SE	E NE W NW	Two way rally traffic Give Way at main road Give Way CARE! Narrow Road	14
SPECIAL STAGE 2	GARTHEINIOG 1			BOGEY TIME 8m 00s	17
Leave Forest Via SSA3	812114 832104 823107	 NNE SE	SE W	CARE! Narrow road Give Way; Joining rally traffic	8
SPECIAL STAGE 3	BWLCH MAIN			BOGEY TIME 5m 30s	12
Leave Forest SSA4	816070 808074	 SE	SW	CARE! Narrow Road	6
SPECIAL STAGE 4	PEN LAN			BOGEY TIME 10m 00s	22
Leave Forest Via PCC Via SV3	755067 755060 135/750043 744014 747008	 NE NE N E	SW SE SW S	Give Way Give Way Hand in time card B 30MPH Speed Limit Enter car park	15
SERVICE B	See Map in Tulip Road Book				40
SV4 Via Via PCD SSA5	747008 745008 701004 699004 707017	 E E SE SW	W N W NE	See Tulip Road Book STOP at main road STOP 30MPH Speed Limit	15

SECTION	MAP REFERENCE	APP	DEP	INFORMATION	TARGET TIMES IN MINUTES
SPECIAL STAGE 5	RHYD GALED			BOGEY TIME 4m 30s	9
SSF5	712021		W	CARE! Through Farm yard	
Via	700007	N	SW	30MPH Speed Limit	
Via	699004	NE	SE	Give Way	
Via	744019	W	E	Give Way	
Via	748043	SW	N	Enter Forest; CARE! Two way rally traffic on narrow road.	
SSA6	748045	S			16
SPECIAL STAGE 6	PANTPERTHOG			BOGEY TIME 9m 00s	20
SF6	749045		NW	CARE! Two Way rally traffic	
Via	745043	N	E	Give Way	
PCE	124/770099	S	E	Hand in time card C	
SSA7	805106	NW			20
SPECIAL STAGE 7	CWMCELLI			BOGEY TIME 3m 15s	7
SSF7	793108	NE		Give Way, crossing rally route	
SSA8	795110	SW			3
SPECIAL STAGE 8	LLWYDIARTH			BOGEY TIME 6m 30s	14
SSF8	805111		NE		
SSA9	807112	SW			3
SPECIAL STAGE 9	GARTHEINIOG 2			BOGEY TIME 8m 00s	17
Leave Forest	812114		SE	CARE! Narrow road	
Via	832104	NNE	SE	Give Way	
PCF	046101	W	N	Slow and Quiet through Aberangell	
				Hand in time card D	
Via	857122	S	N	Give Way	
SV5	858141	E		Two Way rally traffic	15
SERVICE C	See Map in Tulip Road Book				20
SV6	125/858141		E	Two Way rally traffic	
				Give Way at main road	
Via	863126	NW	NE		
PCG	981120	W	SE		
Via	991115	WNW	NNW	CARE! Narrow road	
SSA10	988133	SE	NE	Enter Forest	24
SPECIAL STAGE 10	DYFNANT 2			BOGEY TIME 8m 30s	18
Leave Forest	019133		S		
Via	010112	NE	SE	Give Way	
Via	101066	NW	SE	30MPH Speed Limit	
PCH	103066	SW	NE	Hand in time card E	
Via	126/216075	SW	NE	30MPH, Slow and Quiet	
Via	225076	NW	NE	Give Way	
Via	300124	SW	NE	30MPH Speed Limit	
Via	456133	NW	SE	40MPH, Slow and Quiet	

SECTION	MAP REFERENCE	APP	DEP	INFORMATION	TARGET TIMES IN MINUTES
Via Via Via Via Via Via SV7	482115 592100 127/631105 725088 703082 701085 701084	NW SW W N SE ESE N	SE NE E S NNW S	Join Motorway 30MPH, Slow and Quiet Two way rally traffic	104
SERVICE D	See Map in Tulip Road Book				10
SV8 Via Via SSA11	701084 703087 705077 703079	 W NE SE	E S NW		4
SPECIAL STAGE 11	TOWN PARK 1			BOGEY TIME 1m 30s	3
SSF11 SSA12	701079 703079	 NW	NE		3
SPECIAL STAGE 12	TOWN PARK 2			BOGEY TIME 1m 30s	3
SSF12 MC2	701079 700084	 SW	NE	Hand in time card F and damage declaration	3
<p>Approximate time of Car 1 at MC2 - 16.25hrs. There is a park ferme after MC2. Do not remove your car until instructed by the Clerk of the Course. Award winners are reminded to attend the prizegiving at the Moat House Hotel at 22.00hrs.</p>					