




Audi Sport National Rally October 15th 1983



Organised by Wolverhampton and South Staffs Car Club Ltd

ROAD BOOK

PAGE No.	CONTENTS
1	Foreword
2	Stage Arrowing System
3	Procedure at Controls
4	Service Details
5 and 6	Route Defined by Map References
7	Introduction
8	Start Map of Aberystwyth
9 to 30	Tulip Road Book incorporating tulip diagrams of Special Stages
31	Finish Map of Aberystwyth
32	Results Query Slip
33	Page to Record Stage Times
34	'OK' Sign
R	Red Cross



FOREWORD

Safety

All advanced warning arrows at junctions on Special Stages will be numbered and this number will correspond with the junction tulip in the Road Book.

Competitors are requested to note any incidents on Special Stages with reference to these numbers and report them to the Stage Finish Marshals or to the first available marshal if human life is in danger.

An ambulance and recovery vehicle is available on all Special Stages.

Radio communication equipment is sited at all Stage Starts and Finishes as well as at points along the route through the forests.

If you require urgent medical attention during a Special Stage, use the back cover of this Road Book as instructed. The 'OK' page in this Book should be used if you stop on a Stage but medical attention is not required.

Misuse of these signals will be reported to the Stewards of the Meeting in accordance with 12.13.5.

A recovery vehicle will pass through each Special Stage to extricate competitors from immediate difficulties after the Stage has been shut by the Course Closing Car. The removal of vehicles from Stages 1, 2 and 3, other than those considered to be in a dangerous position, will not be possible until the Stages have been closed as Stages 4, 5 and 6.

Hazards

Certain Fire-breaks will be numbered as junctions in the Road Book and arrowed on the Stage.

As the hazards due to logs in the forest are changing day by day, the marshals at Stage Starts will inform competitors of particularly hazardous locations on individual stages and these will be marked by an exclamation mark on the stage.

Petrol

Garages (especially Shell :) with petrol available along the route of the Rally have been noted in the Tulip Road Book and time has been allowed in the time schedule for competitors to fill up as necessary.

A breakdown of rally mileages is given with the servicing information.

Other Information

If you retire, please inform Rally Headquarters as soon as possible - Phone Aberystwyth 617558 - Don't forget to send your Damage Declaration to the Organisers, via the nearest time control if possible.

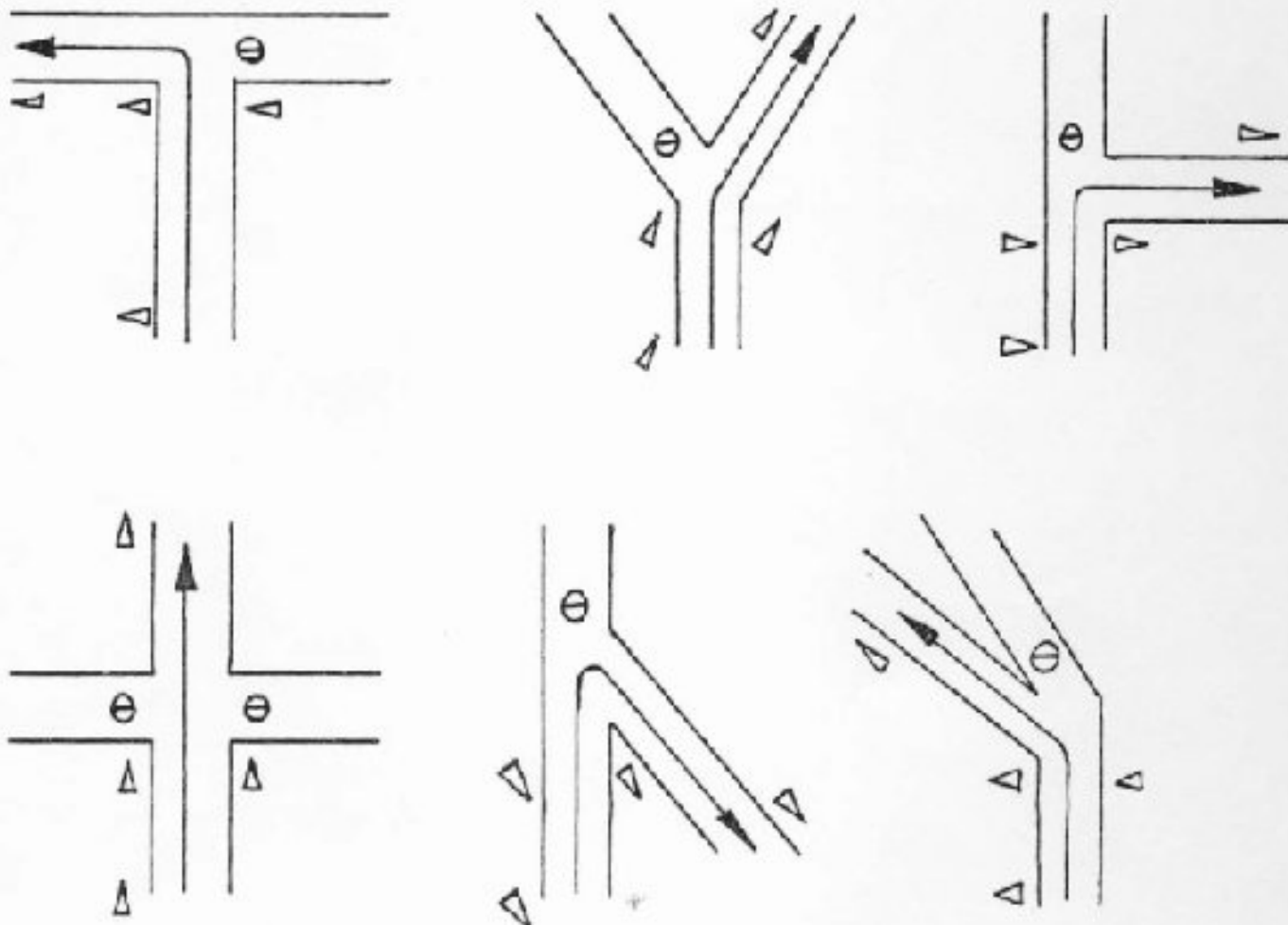
There is a results query slip at the rear of this book.

A record sheet for you to keep a check on other competitors' times is also at the rear of the book.

STAGE ARROWING SYSTEM

Positioning of Arrows at JUNCTIONS in conjunction with 'No Entry' Boards.

It should be noted that the gate formed by two arrows is always set immediately before the junction in the approach road and to avoid ambiguity, where necessary, the angle of directional change will be exaggerated. Incorrect roads will have 'No Entry' boards and will be blocked but not necessarily at the junction.



NB

There will always be a confirmatory arrow not more than 25 yards after every junction on the correct road. Similarly, there will always be a 'No Entry' sign not more than 25 yards after every junction on the incorrect roads.

PROCEDURE AT CONTROLS

The procedure at controls is generally as described in the Regulations and Final Instructions.

Competitors must report to the Car Park in Park Avenue, Aberystwyth, 30 minutes before their due Start Time. They will be given their time cards and despatched to the Start by marshals. The organisers intend to close up the entry list to take account of non-starters.

At MC1 competitors will depart at 1 minute intervals, the first car due departure time being 10.15 hrs.

Time Cards

There will be 3 time cards -

- A. MC1 to MC2 (in) incorporating Special Stages 1, 2 and 3.
- B. MC2 (out) to SV1 incorporating Special Stages 4, 5 and 6.
- C. SV2 to MC3 incorporating Special Stage 7.

Main Controls

Maximum permitted penalty free lateness between Main Controls will be as follows:-

- 1. MC1 to MC2 (in) - 15 minutes.
- 2. MC2 (out) to MC3 - 30 minutes.

In order to reduce delays at Stage Starts, Service A will be a Main Control (MC2 in) and is situated at the entrance to the Public Car Park in Machynlleth. Here competitors will be given a due time at MC2 Out situated in the Wynnstay Arms Car Park (follow the arrows from the exit at the west end of the Public Car Park).

The minimum time for service will be 30 minutes and the maximum 60 minutes. The organisers will close up any gaps in the entry at this point.

Competitors who leave Main Controls at their due time will have zero lateness.

Finish

The finish of the event is on the Promenade at Aberystwyth (the same location as the start). MC3 is inside the Belle Vue Hotel. After MC3 there is a parc ferme on the Promenade and cars may only be removed with the permission of the Clerk of the Course.

SERVICE DETAILS

Servicing is only permitted in one designated area in the Car Park, Machynlleth. Competitors will visit the Service Area twice during the rally.

Service Area Map Reference - 135/747007

Service vehicles must enter the Service Area from the A489. Vehicles starting from Aberystwyth must travel to Machynlleth on the A487. Turn right at the Clock Tower. The car park is on the right approximately 0.10 miles.

Service vehicles or servicing observed other than defined above will cause the relevant competitor to be excluded from the rally.

Judges of Fact have been appointed to observe for offenders during the rally - YOU HAVE BEEN WARNED

Due to restricted space within the service area, only vehicles with a registered service plate will be allowed to pass through the 'Service In' control.

Approximate Rally Mileages

From the Start to Service A	31 road and 28.5 stage
From Service A to Service B	13.5 road and 28.5 stage
From Service B to the Finish	44 road and 22.5 stage

All stages are loose surface.

A minimum of 30 minutes are allowed at Service A. 30 minutes are allowed at Service B.

Approximate time of Car 1 at Service A	-	12.00 hrs
at Service B	-	14.10 hrs

Refreshments are available at The Wynnstay Arms Hotel and elsewhere in Machynlleth.

Please ensure you take all litter and rubbish home with you.

8.

ROUTE DEFINED BY MAP REFERENCES

SECTION	MAP REF	APP	DEP	INFORMATION	TARGET TIMES MINUTES
Car Park, Park Avenue	135/585815	-	NE	Report at least 30 mins. before due start time	Proceed as directed by marshals
	See Map in 'Tulip' Road Book				
START	583819	SW		Quiet through Aberystwyth	-
MCI (START)	583819		SE	Start Time of Car 1 - 10.15 hrs	
Via	584818	NW			
Via	610824	W			
Via	745008	S	N	Care - Two way rally traffic	
Enter Forest	748043	S			40
SPECIAL STAGE 1	PANTPERTHOG			BOGEY TIME 8 MINS	16
Leave Forest	124/754054		ESE	Care - Two way rally traffic	
Enter Forest	794109	W		Quiet through Corris	13
SPECIAL STAGE 2	DYFI GARTHINIOW			BOGEY TIME 9 MINS	18
Follow Arrows to Stage 3				Distance 0.1 miles	5
SPECIAL STAGE 3	DYFI MAIN			BOGEY TIME 11.5 MINS	23
Leave Forest	755067		SW		
Via	757059	NW		Care - Two way rally traffic	
Via	135/750030	N			
MC2 (In)	748008	W		Hand in Time Card A	10
SERVICE A	See Map in 'Tulip' Road Book			Minimum Service Time 30 minutes	
MC2 (Out)	746008		W	Care - Two way rally traffic	Schedule Car 1 - 13.00 hrs
Enter Forest	748043	S			6
SPECIAL STAGE 4	PANTPERTHOG			BOGEY TIME 8 MINS	16

SECTION	MAP REF	APP	DEP	INFORMATION	TARGET TIMES MINUTES
Leave Forest	124/754054		ESE	Care - Two way rally traffic	
Enter Forest	794109	W		Quiet through Corris	13
SPECIAL STAGE 5	DYFI GARTHINIOG			BOGEY TIME 9 MINS	18
Follow Arrows to Stage 6				Distance 0.1 miles	5
SPECIAL STAGE 6	DYFI MAIN			BOGEY TIME 11.5 MINS	23
Leave Forest	755067		SW		
Via	757059	NW		Care - two way rally traffic	
Via	135/750030	N			
SV1	748008	W		Hand in Time Card B	10
SERVICE B	See Map in 'Tulip' Road Book				30
SV2	746008		E		
Via	780990				
Via	870939				
Enter Forest	873904	N			
SPECIAL STAGE 7	HAFREN			BOGEY TIME 22 MINS	44
Leave Forest	864868		E		
PC1	891853	W	SE	Stop - Results check	
Via	870820		WSW		
PC2	645805		W	Psimat Car Wash	
Via	590816 See Map in 'Tulip' Road Book	SE	NW		
Via	585820	SE			
MC3	583819	NE		Finish on Promenade Park as Directed (MC3 <u>INSIDE</u> Hotel)	60

Approximate time of Car 1 at MC3 - 16.45 hrs

There is a Park Fermé after MC3

Do Not remove your car until instructed by the Clerk of the Course

THE 'TULIP' ROAD BOOK

INTRODUCTION

The Road Book describes the route for the whole rally, including Special Stages, by 'tulip' diagrams.

Junctions on road sections where the route is obvious, have not been included on the 'tulip'. Competitors should simply continue on the road on which they are travelling.

The names quoted as appearing on a signpost were those present at the time of survey and cannot be guaranteed.

All speed limits and 'Give Way' junctions have been shown. Please observe them, as the Police know you are coming.

Please drive carefully and quietly on Public roads, especially near to forests as they are narrow and there are local residents who will also be using them.

The 'tulip' mileages are quoted to the nearest 0.05 MILES and where it is considered a greater accuracy is required on road sections, single arrows will be erected to indicate the correct route.

On special stages the advanced warning arrow on each hazard or junction will bear the same number as the corresponding 'tulip' in the Road Book.

KEY TO SYMBOLS USED IN THE ROAD BOOK



'Tulip'. Approach from dot. Depart towards arrowhead.

S.P.

Signpost - followed by names displayed



Traffic island



River bridge

FURNACE

Village or Town



Speed limit in miles per hour



Give Way to main road



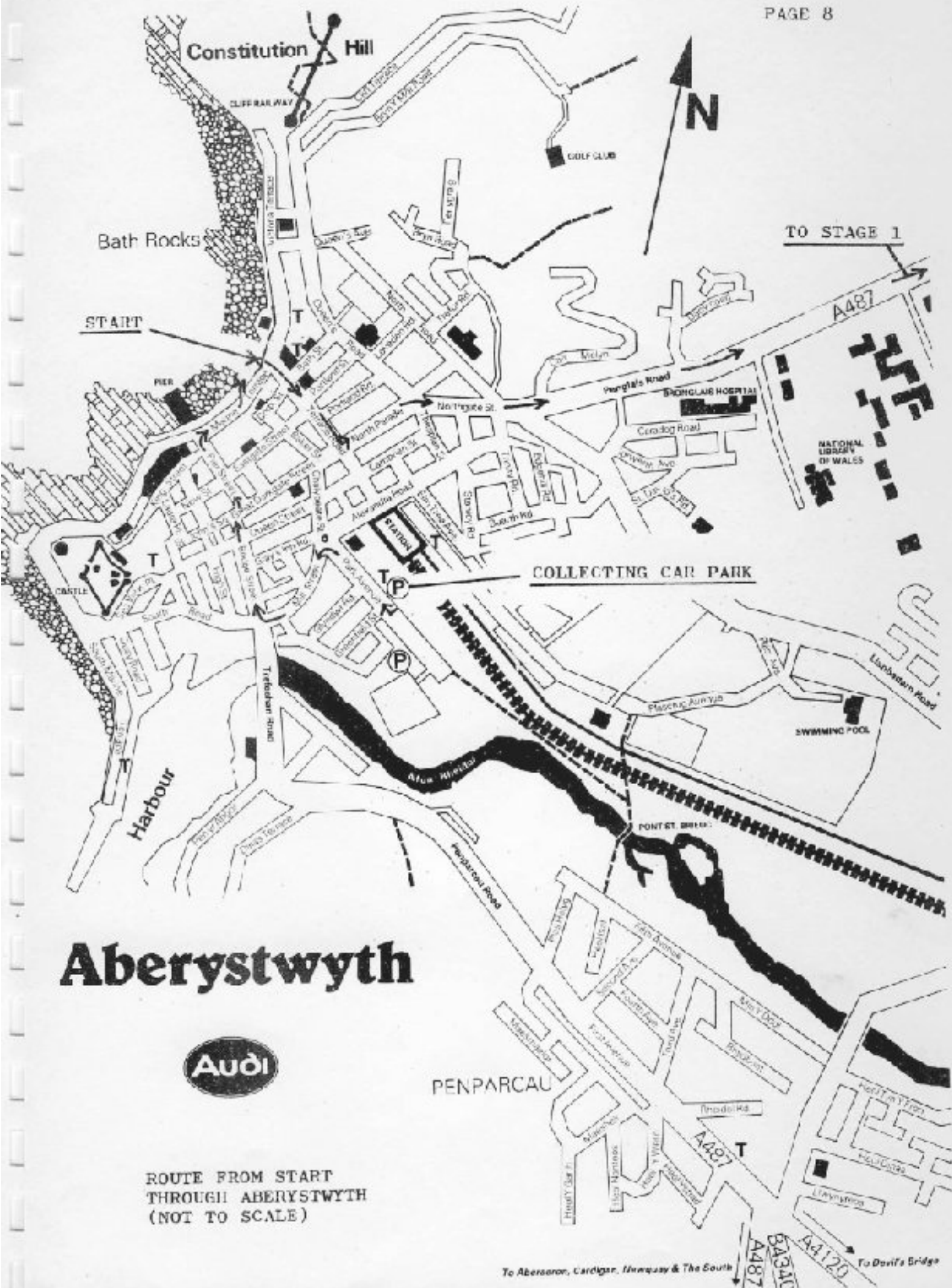
Control

INTER

Interval mileage from previous 'tulip'

TOTAL

Total mileage from previous time control



Aberystwyth



ROUTE FROM START
THROUGH ABERYSTWYTH
(NOT TO SCALE)









To Aberystwyth, Cardigan, Harquay & The South
To Davia's Bridge

FROM:— PARK AVENUE CAR PARK

TO:— THE PROMENADE (MCI)

DISTANCE:— 0.6 MILES

	HRS.	MIN.
START.		
TARGET.	—	—
DUE.		

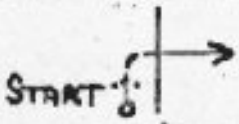















INTER.	TOTAL.	TULIP.	INFORMATION.
—	0.00		Exit Car Park Give Way to Public Road Care and Quiet through Aberystwyth
0.15	0.15		Signpost (S.P.) ABERTEFI CARDIGAN A487
0.10	0.25		▽ Give Way S.P. MACHYNLETH 'A487 TOWN'
0.15	0.40		
0.05	0.45		
0.05	0.50		▽ Give Way
0.05	0.55		'THE PIER'
0.05	0.60		Turn onto Promenade as Directed. Proceed to START (MCI)












FROM:- START (MCI)

TO:- STAGE 1 (SSA1)

DISTANCE :- 20 MILES








	HRS.	MIN.
START.		
TARGET.	—	40
DUE.		

INTER.	TOTAL.	TULIP.	INFORMATION.
-	0.00		MCI.  Give way to Marine Terrace. Proceed as directed. Quiet and Care through Aberystwyth
0.10	0.10		 Give Way. Keep to left. S.P. MACHYNLLETH
0.15	0.25		S.P. A487 MACHYNLLETH Keep in centre lane 'NORTH'
0.10	0.35		S.P. A487 MACHYNLLETH
0.80	1.15		S.P. A487 MACHYNLLETH
2.25	3.40		S.P. A487 MACHYNLLETH  30 mph speed limit Village of BOW STREET
1.15	4.55		S.P. A487 MACHYNLLETH
2.55	7.10		TAL Y BONT  30
0.30	7.40		
0.05	7.45		Petrol - 'SHELL'
1.30	8.75		TRE TALIESIN  30

INTER.	TOTAL.	TULIP.	INFORMATION.	
0.70	9.45		TRE 'R' DDOL S.P. A487 MACHYNLLETH	
2.45	11.90		FURNACE 	
4.00	15.90		DERWENLAS 	
1.95	17.85		MACHYNLLETH 	
0.35	18.20		S.P. A487 DOLGELLAU Care - two way rally traffic	
0.75	18.95		S.P. DOLGELLAU A487	
0.50	19.45		S.P. DOLGELLAU A487	
1.40	20.85		Enter Forest ARRIVAL CONTROL SSA1	
			Time Due	Hours
				Minutes

FROM:- STAGE 1 (SSF1)
 TO:- STAGE 2 (SSA2)
 DISTANCE:- 6 MILES

	HRS.	MIN.
START.		
TARGET.	—	13
DUE.		

INTER.	TOTAL.	TULIP.	INFORMATION.
—	0.00		SSF1 Slow to main road Care - Logs !
0.80	0.80		Stop - at main road Two way rally traffic
1.75	2.55		S.P. CORRIS ABERLLEFENNI CORRIS Care. Drive slowly to stage
1.95	4.50		
0.50	5.00		
0.80	5.80		
0.55	6.35		SSA2

DYFI GARTHENIOG

DISTANCE,	9.00 MILES
BOGEY,	9 MINS 00 SECS
TARGET,	18 MINS 00 SECS

STAGE No.2.....






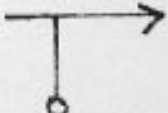











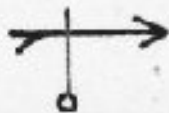

INTER.	TOTAL.	JCT. No.	TULIP.	INTER.	TOTAL.	JCT. No.	TULIP.
—	0.00	—		0.30	4.50	11	
0.75	0.75	1		0.20	4.70	12	
0.10	0.85	2		2.15	6.85	13	
0.20	1.05	3		1.55	8.40	14	
0.65	1.70	4		0.30	8.70	—	
0.30	2.00	5		—	—	—	
0.15	2.15	6					
0.35	2.50	7					
0.25	2.75	8					
0.75	3.50	9					
0.70	4.20	10					

Time Taken		
	Mins	Secs
Finish Time		
Start Time		00
Stage Time		

DYFI MAIN

STAGE No...3....

DISTANCE.	11.50 MILES
BOGEY.	11 MINS 30 SECS
TARGET.	23 MINS 00 SECS

INTER.	TOTAL.	JCT. No.	TULIP.	INTER.	TOTAL.	JCT. No.	TULIP.
—	0.00	—	START 	1.20	8.60	11	
1.30	1.30	1		0.25	8.85	12	
1.15	2.45	2		0.75	9.60	13	
0.35	2.80	3		0.25	9.85	14	
0.35	3.15	4		0.15	10.00	15	
1.65	4.80	5		0.70	10.70	16	
0.80	5.60	6		0.75	11.45	-	 FLYING FINISH
0.50	6.10	7		-	-	-	 STOP
0.60	6.70	8					
0.45	7.15	9					
0.25	7.40	10	 FLYING FINISH				

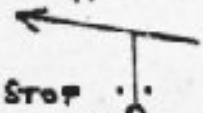

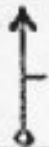







Time Taken		
	Mins	Secs
Finish Time		
Start Time		00
Stage Time		

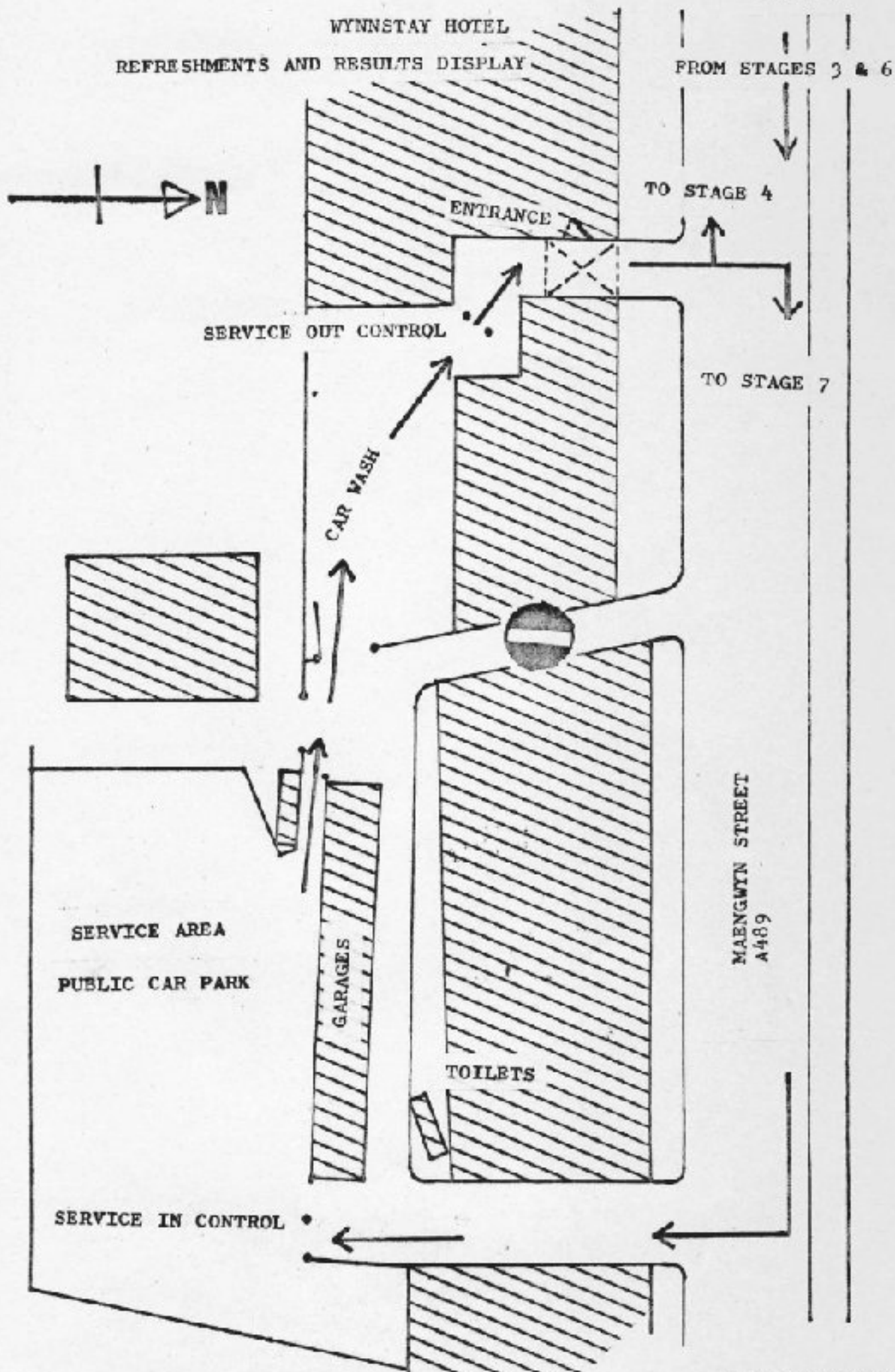
FROM:— STAGE 3 (SSF3).....

TO:— SERVICE A (MC2 IN).....

DISTANCE:— 5 MILES.....

	HRS.	MIN.
START.		
TARGET.	—	10
DUE.		

INTER.	TOTAL.	TULIP.	INFORMATION.
—	0.00		SSF3 Stop at Public Road
0.40	0.40		Give Way Care at Main Road. Two way rally traffic
0.75	1.15		Caution. Stage Exit
0.80	1.95		
0.20	2.15		Caution. Stage Entrance
1.40	3.55		S.P. A487 MACHYNLLETH
0.55	4.10		S.P. A487 MACHYNLLETH
0.35	4.45		MACHYNLLETH (30) Petrol on Right
0.40	4.85		S.P. NEWTOWN A489
0.15	5.00		MC2 (IN) Enter Car Park Service Area
			Your Due Time at MC2 (OUT) will be given by Marshal at MC2 (IN) - minimum 30 minutes




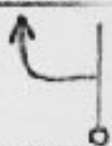





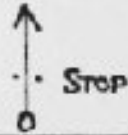







PLAN OF MACHYNLLETH SERVICE AREA

(NOT TO SCALE)

PANTPERTHOG

DISTANCE.	8.00 MILES
BOGEY.	8 MINS 00 SECS
TARGET.	16 MINS 00 SECS

STAGE No.....⁴.....

INTER.	TOTAL.	JCT. No.	TULIP.	INTER.	TOTAL.	JCT. No.	TULIP.
—	0.00	—		0.15	7.35	11	
0.10	0.10	1		0.55	7.90	12	
0.90	1.00	2		0.05	7.95	—	
0.20	1.20	3		—	—	—	
1.15	2.35	4					
0.60	2.95	5					
2.65	5.60	6					
0.60	6.20	7					
0.20	6.40	8					
0.20	6.60	9					
0.60	7.20	10					




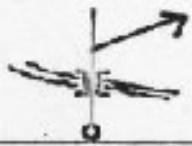



Time Taken		
	Mins	Secs
Finish Time		
Start Time		00
Stage Time		

FROM :- ... STAGE 4 (SSF4)

TO :- ... STAGE 5 (SSA5)

DISTANCE :- ... 6 MILES

	HRS.	MIN.
START.		
TARGET.	—	13
DUE.		

INTER.	TOTAL.	TULIP.	INFORMATION.
—	0.00		SSF4 Slow to Main Road. Care - Logs !
0.80	0.80		Stop at Main Road. Two way rally traffic
1.75	2.55		S.P. CORRIS ABERLLEFENNI <u>CORRIS</u> Care. Drive Slowly to Stage
1.95	4.50		
0.50	5.00		
0.80	5.80		
0.55	6.35		SSA5

DYFI GARTHENIOG

DISTANCE.	9.0 MILES
BOGEY.	9 MINS 00 SECS
TARGET.	18 MINS 00 SECS

STAGE No.....5.....

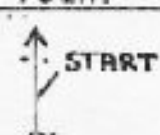

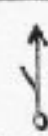


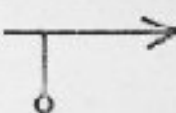

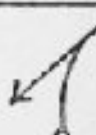







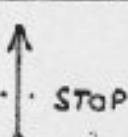


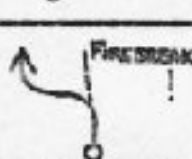
INTER.	TOTAL.	JCT. No.	TULIP.	INTER.	TOTAL.	JCT. No.	TULIP.
—	0.00	—		0.30	4.50	11	
0.75	0.75	1		0.20	4.70	12	
0.10	0.85	2		2.15	6.85	13	
0.20	1.05	3		1.55	8.40	14	
0.65	1.70	4		0.30	8.70	15	
0.30	2.00	5		—	—	—	
0.15	2.15	6					
0.35	2.50	7					
0.25	2.75	8					
0.75	3.50	9					
0.70	4.20	10					

Time Taken		
	Mins	Secs
Finish Time		
Start Time		00
Stage Time		

DYFL MAIN

DISTANCE.	11.50 MILES
BOGEY.	11 MINS 30 SECS
TARGET.	23 MINS 00 SECS

STAGE No...6.....

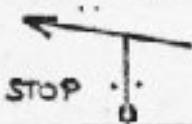








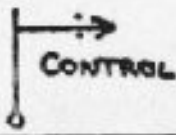
INTER.	TOTAL.	JCT. No.	TULIP.	INTER.	TOTAL.	JCT. No.	TULIP.																
—	0.00	—		1.20	8.60	11																	
1.30	1.30	1		0.25	8.85	12																	
1.15	2.45	2		0.75	9.60	13																	
0.35	2.80	3		0.25	9.85	14																	
0.35	3.15	4		0.15	10.00	15																	
1.65	4.80	5		0.70	10.70	16																	
0.80	5.60	6		0.75	11.45	—																	
0.50	6.10	7		—	—	—																	
0.60	6.70	8		<table border="1" style="margin-left: auto; margin-right: auto;"> <thead> <tr> <th colspan="3">Time Taken</th> </tr> <tr> <th></th> <th>Mins</th> <th>Secs</th> </tr> </thead> <tbody> <tr> <td>Finish Time</td> <td></td> <td></td> </tr> <tr> <td>Start Time</td> <td></td> <td>00</td> </tr> <tr> <td>Stage Time</td> <td></td> <td></td> </tr> </tbody> </table>				Time Taken				Mins	Secs	Finish Time			Start Time		00	Stage Time			
Time Taken																							
	Mins	Secs																					
Finish Time																							
Start Time		00																					
Stage Time																							
0.45	7.15	9																					
0.25	7.40	10																					

FROM:- ... STAGE 6 (SSF6)

TO:- ... SERVICE B (SV1)

DISTANCE:- ... 5 MILES

	HRS.	MIN.
START.		
TARGET.	—	10
DUE.		


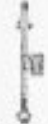









INTER.	TOTAL.	TULIP.	INFORMATION.
—	0.00		SSF6 Stop at Public Road
0.40	0.40		▽ Give Way Care at Main Road. Two way rally traffic
0.75	1.15		Caution. Stage Exit
0.80	1.95		
0.20	2.15		Caution. Stage Entrance
1.40	3.55		S.P. A487 MACHYNLLETH
0.55	4.10		S.P. A487 MACHYNLLETH
0.35	4.45		MACHYNLLETH (30) Petrol on Right
0.40	4.85		S.P. NEWTOWN A489
0.15	5.00		SV1 Enter Car Park Service Area
			Target Time to SV2 - 30 Minutes

FROM:— SERVICE B (SV2).....

TO:— STAGE 7 (SSA7).....

DISTANCE:— 14 MILES.....


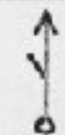








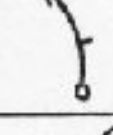



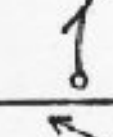
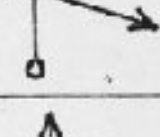


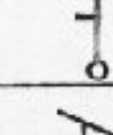
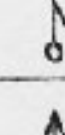
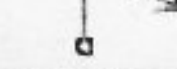

	HRS.	MIN.
START,		
TARGET,	—	20
DUE,		

INTER.	TOTAL.	TULIP.	INFORMATION.
—	0.00	 CONTROL	SV2 Stop at Main Road. Proceed as Instructed.
0.25	0.25		Petrol
0.05	0.30		S.P. FORGE DYLIFE
1.00	1.30		S.P. DYLIFE
2.40	3.70		S.P. DYLIFE
0.40	4.10		S.P. DYLIFE
7.25	11.35		▽ Give Way. S.P. LLANIDLOES B4318
0.85	12.20		S.P. LLWYN-Y-GOG
0.15	12.35		Petrol on Left
0.25	12.60		LLWYN-Y-GOG Care and Slow
1.40	14.00		Enter Forest SSA7

HAFREN

STAGE No. 7.....

DISTANCE.	22.0 MILES
BOGEY.	22 MINS 00 SECS
TARGET.	44 MINS 00 SECS

INTER.	TOTAL.	JCT. No.	TULIP.	INTER.	TOTAL.	JCT. No.	TULIP.
—	0.00	—		0.03	9.03	11	
0.05	0.05	1		0.40	9.43	12	
1.00	1.05	2		0.55	10.00	13	
0.60	1.65	3		0.70	10.70	14	
1.30	2.95	4		0.05	10.75	15	
1.10	4.05	5		1.30	12.05	16	
1.55	5.60	6		1.10	13.15	17	
2.15	7.75	7		0.15	13.30	18	
0.60	8.35	8		0.10	13.40	19	
0.30	8.65	9		0.40	13.80	20	
0.10	8.75	10		0.85	14.65	21	

INTER.	TOTAL.	JCT. No.	TULIP.	INTER.	TOTAL.	JCT. No.	TULIP.
0.65	15.30	22		0.06	20.85	33	
0.25	15.55	23		0.60	21.45	34	
0.05	15.60	24		0.10	21.55	35	
0.35	15.95	25		0.60	22.15	—	
0.75	16.70	26		—	—	—	
2.15	18.85	27					
0.15	19.00	28					
0.45	19.45	29					
0.10	19.55	30					
0.10	19.65	31					
0.60	20.25	32					






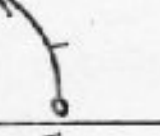


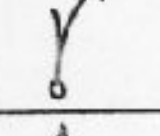

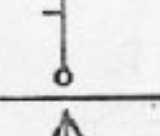

Time Taken		
	Mins	Secs
Finish Time		
Start Time		00
Stage Time		










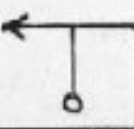

FROM:— ... STAGE 7 (SSF7)

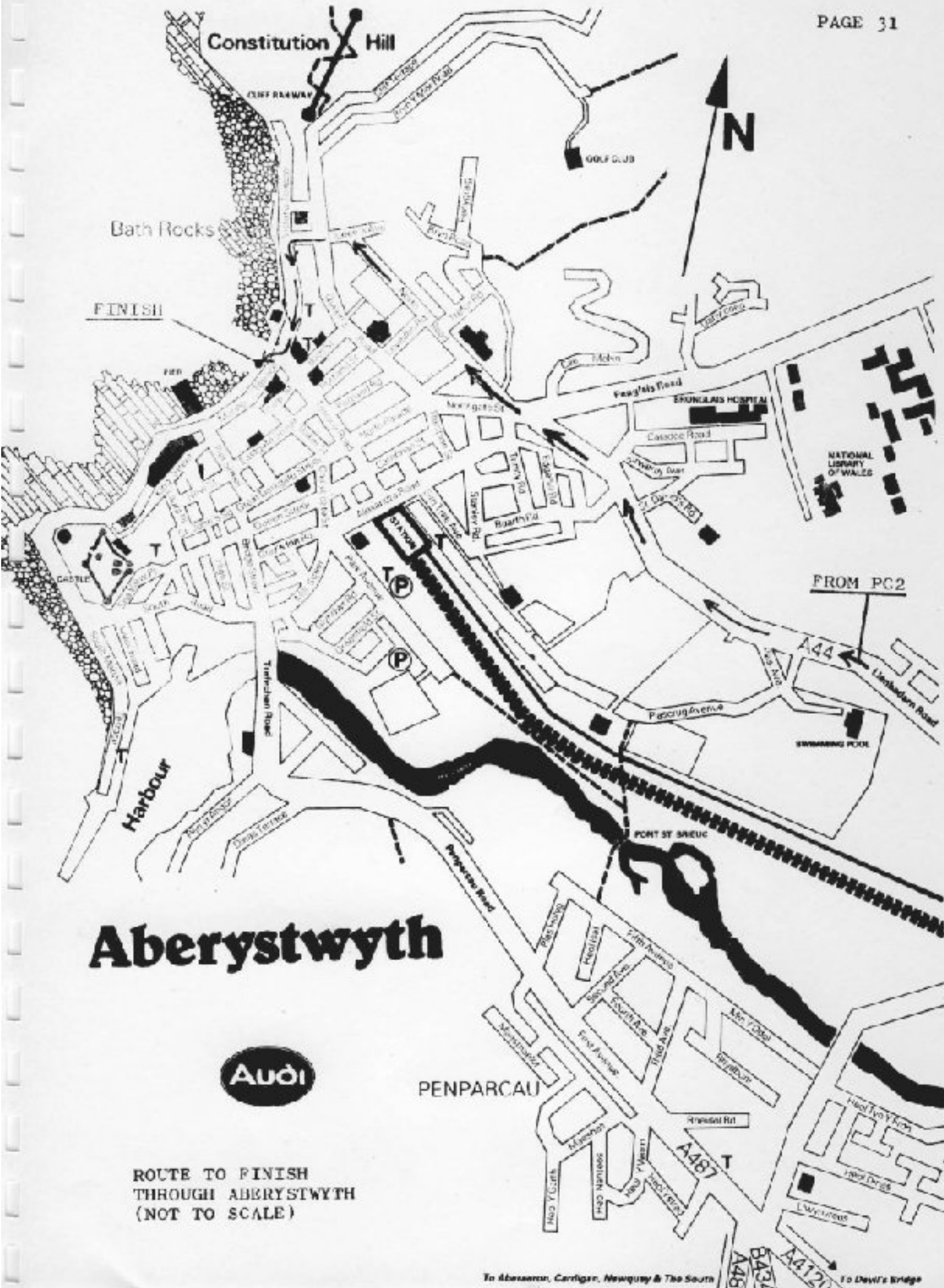
TO:— ... FINISH (MC3)

DISTANCE:— ... 30 MILES

	HRS.	MIN.
START.		
TARGET.	—	60
DUE.		

INTER.	TOTAL.	TULIP.	INFORMATION.
—	0.00		SSF7
0.30	0.30		Rejoin Public Road. Care! Slow for 5 miles
2.10	2.40		Passage Control P.C.I. Stop.
1.55	3.95		
0.30	4.25		
0.15	4.40		
3.60	8.00		 Give Way Care, Main Road. A44
7.60	15.60		S.P. A44 ABERYSTWYTH
1.30	16.90		<u>PONTERWYD</u> (30)
0.40	17.30		S.P. A44 ABERYSTWYTH
6.35	23.65		<u>CAPEL BANGOR</u> (40)

INTER.	TOTAL.	TULIP.	INFORMATION.
0.45	24.10		Shell Petrol
0.85	24.95		P.C.2. Psimat Car Wash. N & L Gethin Limited Follow Marshals Instructions
0.05	25.00		Rejoin Main Road - A44. Care.
1.00	26.00		S.P. A44 ABERYSTWYTH
1.90	27.90		<u>LLANBADARN FAWR</u> (30)
0.35	28.25		S.P. ABERYSTWYTH A44
1.05	29.30		▽ Give Way Caution When Crossing Main Road into North Road
0.30	29.60		
0.05	29.65		▽ Give Way
0.05	29.70		▽ Give Way. Turn along the Promenade
0.20	29.90		Finish : - on Promenade. Park as directed. MC3 <u>INSIDE</u> Belle Vue Hotel



Aberystwyth



ROUTE TO FINISH
THROUGH ABERYSTWYTH
(NOT TO SCALE)